Reg. No. 1—M.

SUPPLEMENT TO PART II

OF

THE FORT ST. GEORGE GAZETTE

No. 49] MADRAS, TUESDAY EVENING, DECEMBER 12, 1933. [PRICE, 6 pies.

ABSTRACT OF SEASON REPORT FOR THE WEEK ENDING 9TH DECEMBER 1933.

GENERAL SUMMARY.

There was practically no rainfall during the week. Rainfall in the week below normal in all the districts. Rainfall up to the end of the week bordering on or above normal except in Cuddapah the Carnatic, Chittoor, North Arcot and Tanjore. Water-supply normal except in parts of Kurnool, Anantapur, Cuddapah the Carnatic Chittoor, North Arcot, Salem and Trichinopoly. Transplanting or sowing of paddy proceeding in parts of Anantapur and the southern half of the Presidency. Sowings so far generally above the average. Sowings so far greater than those of last year except in the Circars, Deccan and South dry crops in each and the Carnatic districts (wet crops). Standing crops fair, but in parts of Cuddapah, Chingleput, South Arcot, Chittoor and North Arcot, they are affected to some extent for want of rain. Harvest of paddy proceeding in Vizagapatam, East Godavari, West Godavari Kistna, Bellary, Chittoor, North Arcot, Coimbatore and Tanjore; cholam in Guntur, Bellary, Anantapur, Nellore, Chittoor, North Arcot and Coimbatore; cumbu in Guntur, Bellary, Anantapur, Chittoor and Coimbatore, ragi in Vizagapatam, Anantapur, Chittoor, North Arcot, Coimbatore and Tirunelveli; korra in Guntur, Kurnool, Bellary Anantapur, Salem and Coimbatore; samai in Vizagapatam, Anantapur, Chittoor, North Arcot and Coimbatore; groundnut in Guntur, the Deccan, Nellore, Chingleput, Chittoor, North Arcot and Coimbatore and gingelly in Guntur and Anantapur. Outturn generally fair. Condition of cattle generally good, Fodder generally sufficient. Prices generally stationary. More rain needed in parts of Cuddapah, the Carnatic, Chittoor and North Arcot.

M. R. VELLODI,
Joint Secretary.

BOARD (LAND REVENUE AND SETTLEMENT),
MADRAS, *12th December 1933.*

DISTRICT REPORTS.

GANJAM.

Water-supply sufficient. 40·35 feet of water in the Rushikonda Reservoir (F.T.L. 46·00); 20 feet in the Taratoli Reservoir (F.T.L. 28) Sowings so far satisfactory though each less than last year for wet crops. Standing crops fair. Pasture available. Fodder sufficient. Condition of cattle good.

VIZAGAPATAM.

Water-supply sufficient. Transplanting of tobacco proceeding in parts. Sowings so far of dry crops restricted; sowings of wet crops satisfactory though less than last year. Standing crops thriving. Harvest of paddy, ragi and samai proceeding in parts; outturn fair. Pasture generally available. Fodder sufficient except in the Jeypore taluk. Condition of cattle generally good.

EAST GODAVARI.

Water-supply sufficient. The Godavari 2·41 feet above mean. Transplanting of tobacco proceeding in parts. Sowings so far satisfactory though less than last year. Standing crops generally fair. Harvest of paddy proceeding in parts; outturn fair. Pasture available. Fodder sufficient except in the Nagar taluk. Condition of cattle generally good.

WEST GODAVARI.

Water-supply sufficient. Sowings so far satisfactory. Standing crops fair. Harvest of paddy proceeding in parts; outturn fair. Pasture available. Fodder sufficient. Condition of cattle generally good.

KISTNA.

Water-supply sufficient. The Kistna 5·15 feet above the mean. Sowings so far of wet crops satisfactory; sowings of dry crops restricted. Standing crops fair. Harvest of paddy proceeding in parts; outturn poor to normal. Pasture available. Fodder sufficient. Condition of cattle generally good.

GUNTUR.

Water-supply sufficient. Sowing of maize, varigu and horsegram and transplanting of chillies and tobacco proceeding in parts. Sowings so far restricted. Standing crops fair. Harvest of cholam, cumbu, korra, groundnut and gingelly proceeding in parts; outturn poor. Pasture available. Fodder sufficient except in the Narasaraopet taluk. Condition of cattle generally good.

KURNOOL.

Water-supply sufficient except in rainfed tanks in parts of the Pattikonda taluk Sowing of pulses proceeding in parts. Sowings so far satisfactory though less than last year for dry crops. Standing crops generally fair. Harvest of korra, varagu and groundnut

proceeding in parts; outturn fair. Pasture available except in the talukas of Cumbum and Kambam. Fodder sufficient except in parts of the Dhone taluk. Condition of cattle generally good. Prospects fair.

BELLARY.

Water-supply generally sufficient. Sowings so far restricted. Standing crops fair. Harvest of paddy, cholam, cumbu, korra, groundnut and early cotton proceeding in parts; outturn of paddy fair; rest poor to fair. Pasture available. Fodder sufficient. Condition of cattle generally good. Prospects fair.

ANANTAPUR.

Water-supply sufficient for drinking; supply adequate for irrigation except in the talukas of Gooty, Kalyandurg and Rayadrug. Transplanting and sowing of paddy proceeding in parts. Sowings so far satisfactory. Standing crops poor to fair. Harvest of cholam, cumbu, ragi, korra, samai, groundnut and gingelly proceeding in parts; outturn poor to fair; pasture available. Fodder sufficient. Condition of cattle generally good. Prospects fair.

CUDDAPAH.

Water-supply generally sufficient except in tanks in the talukas of Rayachoti and Rajampet. Sowings so far satisfactory. Standing crops fair but crops in parts of the talukas of Rayachoti and Rajampet adversely affected for want of sufficient water-supply. Harvest of groundnut proceeding in parts; outturn fair. Pasture available. Fodder sufficient. Condition of cattle generally good. Prospects normal. More rain needed in the talukas of Rajampet and Rayachoti.

NELLORE.

Water-supply in delta tanks fed by the Pennar sufficient, supply in non-delta tanks insufficient in the talukas of Rapur and Udayagiri and in parts of the Venkatagiri taluk, supply normal in wells, river channels flowing; 11·4 feet in the Kangiri Reservoir (F.T.L. 21·45); 12·6 feet in the Mupad Reservoir (F.T.L. 27·4). Transplanting and sowing of paddy and ragi and sowing of cholam proceeding in parts. Sowings so far satisfactory though less than last year for dry crops. Standing crops generally fair. Harvest of cholam, korra and groundnut proceeding in parts; outturn of korra fair, rest, poor. Pasture generally available except in the talukas of Rapur and Atmakur. Fodder generally sufficient. Condition of cattle generally good. More rain needed in the taluks of Rapur and Udayagiri and in parts of the Venkatagiri taluk.

CHINGLEPUT.

Water supply insufficient; most of the tanks are either dry or contain supplies for a few days; a very few tanks have supplies up to three months, river and spring channels are flowing only in the talukas of Poonamallee, Chingleput and Madhuranthakam. Sowings so far restricted. Standing paddy crop adversely affected for want of water-supply except in the Poonamallee taluk; probably 50 per cent of the crop is already beyond saving. Harvest of groundnut proceeding in parts; outturn fair. Pasture available. Fodder sufficient. Condition of cattle generally good.

SOUTH ARCOT.

Water-supply sufficient for irrigation in the Chidambaram taluk and insufficient in the Gingee taluk and in parts of the Kallakurchi taluks. Transplanting of paddy proceeding in parts. Sowings so far of wet crops satisfactory though less than last year; sowings of dry crops less than the average but greater than last year. Standing crops fair, but paddy in parts of the talukas of Tindivanam, Gingee, Villupuram, Kallakurchi and Cuddalore adversely affected for want of rains and sugarcane and groundnut in the Cuddalore taluk by pests. Pasture available. Fodder sufficient. Condition of cattle generally good. The north-east monsoon has practically failed; rainfed tanks have little or no supply, outturn of crops below normal. Prospects far from encouraging.

CHITTOOR.

Water-supply generally sufficient except in the talukas of Madanapalle and Vayalpad. Transplanting and sowing of paddy proceeding in parts. Sowings so far satisfactory though less than last year for dry crops. Standing crops fair but paddy adversely affected in parts of the Kalahasti taluk. Harvest of paddy, cholam, cumbu, ragi, samai and groundnut proceeding in parts; outturn fair. Pasture available except in parts of the Tiruttani taluk. Fodder sufficient except in the talukas of Vayalpad, Punganur and Puttur. Condition of cattle generally good. Prospects fair. More rain needed for the standing crops and for raising wet crops.

NORTH ARCOT.

Water-supply sufficient for irrigation in the talukas of Tirupattur and Arni and insufficient in parts of the remaining talukas. Sowings so far restricted through greater than last year. Crops adversely affected for want of rain in the talukas of Arkonam, Polur, Tiruvannamalai, Cheyyattaru, Wallajah and Wandewash. Harvest of paddy, cholam, ragi, samai and groundnut proceeding in parts; outturn of paddy and groundnut poor to fair; cholam and samai, poor; ragi, fair. Pasture available. Fodder sufficient. Condition of cattle generally good. Prospects for both encouraging; more rain urgently needed.

SALEM.

Water-supply sufficient for irrigation except in parts of the talukas of Hosur, Dharmapuri, Harur and Omalur. Sowing of paddy proceeding in parts. Sowings so far satisfactory. Standing crops good. Pasture available except in parts of the Krishnagiri taluk. Fodder sufficient. Condition of cattle generally good.

COIMBATORE.

Water-supply sufficient. Sowings so far satisfactory though less than last year for wet crops. Standing crops fair. Harvest of paddy, cholam, cumbu, ragi, korra, samai, sugarcane, chillies, groundnut and castor proceeding in parts; outturn of paddy, sugarcane and chillies, fair; rest, fair to normal. Pasture available. Fodder sufficient. Condition of cattle generally good.

TRICHINOPOLY.

Water-supply sufficient except in rainfed tanks in the talukas of Udayarpalayam and Perambalur. Transplanting of paddy proceeding in parts. Sowings so far satisfactory though less than last year. Standing crops fair. Pasture available. Fodder sufficient. Condition of cattle generally good.

TANJORE.

Water-supply sufficient. Height of water at Grand Anicut 0·95 foot below the crest. Discharge in the Coleroon over lower anicut northern and southern head 67 feet in the former and 66 feet in the latter. Sowings so far satisfactory. Standing crops fair. Harvest of kar paddy concluding in the talukas of Negapatam and Tiruturaipundi; outturn fair. Pasture available. Fodder sufficient. Condition of cattle good.

MADURA.

Water-supply sufficient. Average discharge through the Periyar main canal 1,423 cusecs. Sowings so far satisfactory though less than last year for dry crops. Standing crops fair. Pasture available. Fodder sufficient. Condition of cattle generally good.

RAMNAD.

Water-supply sufficient. Transplanting of paddy proceeding in parts. Sowings so far satisfactory though less than last year for wet crops. Standing crops fair. Pasture available. Fodder sufficient. Condition of cattle good.

TINNEVELLY.

Water-supply sufficient. No flow over the Kannadian anicut. Discharge south channel adequate; channel nil. Transplanting of paddy proceeding in parts. Sowings so far satisfactory. Standing crops fair. Harvest of ragi proceeding in parts; outturn fair. Pasture available. Fodder sufficient. Condition of cattle generally good.

MALABAR.

Water-supply sufficient. Sowings so far of dry crops restricted. Sowings of wet crops satisfactory. Standing paddy crops fair. Pasture available. Fodder sufficient. Condition of cattle generally good.

SOUTH CANARA.

Water-supply sufficient. Transplanting of second crop paddy has either concluded or is concluding. Sowings so far satisfactory though less than last year for wet crops. Standing crops fair. Pasture available. Fodder sufficient. Condition of cattle good.

THE NILGIRIS.

Water-supply sufficient. Sowings so far satisfactory. Standing crops generally fair. Plucking of tea proceeding in parts. Outturn fair. Pasture available. Fodder sufficient. Condition of cattle generally good.

RAINFALL AND PRICES OF THE STAPLE FOOD-GRAINS FOR THE WEEK ENDING 9TH DECEMBER 1933.

District.	Rainfall in inches.				Prices in rupees per Imperial Maund of 82⅔ lb.												District.
	In the week.		Up to the end of the week from 1st April.		Rice.				Cholam.				Cumbu.				Ragi.				
	1933.	Average of 40 years.	1933.	Average of 40 years.	Standard (low-cost) yield of Rs. 10 per acre.	Corresponding week of the previous year.	Last week.	This week.	Standard (low-cost) yield of Rs. 10 per acre.	Corresponding week of the previous year.	Last week.	This week.	Standard (low-cost) yield of Rs. 10 per acre.	Corresponding week of the previous year.	Last week.	This week.	Standard (low-cost) yield of Rs. 10 per acre.	Corresponding week of the previous year.	Last week.	This week.	
Circars—																	Circars—
Guntur	0·0	0·2	49·1	49·4	5	5	5	5	..	..	..	..	..	..	..	..	5	5	5	5	Guntur.
Vizagapatam	0·0	0·1	55·8	57·8	5	5	5	5	..	..	..	..	..	..	..	..	5	5	5	5	Vizagapatam.
East Godavari	0·0	0·1	44·3	43·3	5	5	5	5	..	..	..	..	..	..	..	..	5	5	5	5	East Godavari.
West Godavari	0·0	0·1	44·7	43·9	5	5	5	5	..	..	..	..	..	..	..	..	5	5	5	5	West Godavari.
Kistna	0·0	0·1	44·7	43·9	5	5	5	5	..	..	..	..	..	..	..	..	5	5	5	5	Kistna.
Guntur	0·0	0·1	44·7	43·9	5	5	5	5	..	..	..	..	..	..	..	..	5	5	5	5	Guntur.
Deccan—																	Deccan—
Kurnool	0·0	0·1	44·7	43·9	5	5	5	5	..	..	..	..	..	..	..	..	5	5	5	5	Kurnool.
Bellary	0·0	0·1	44·7	43·9	5	5	5	5	..	..	..	..	..	..	..	..	5	5	5	5	Bellary.
Anantapur	0·0	0·1	44·7	43·9	5	5	5	5	..	..	..	..	..	..	..	..	5	5	5	5	Anantapur.
Cuddapah	0·0	0·1	44·7	43·9	5	5	5	5	..	..	..	..	..	..	..	..	5	5	5	5	Cuddapah.
Carnatic—																	Carnatic—
Nellore	0·0	0·3	44·7	43·9	5	5	5	5	..	..	..	..	..	..	..	..	5	5	5	5	Nellore.
Chingleput	0·0	0·3	44·7	43·9	5	5	5	5	..	..	..	..	..	..	..	..	5	5	5	5	Chingleput.
Madras	0·0	0·3	44·7	43·9	5	5	5	5	..	..	..	..	..	..	..	..	5	5	5	5	Madras.
South Arcot	0·0	0·3	44·7	43·9	5	5	5	5	..	..	..	..	..	..	..	..	5	5	5	5	South Arcot.
Central—																	Central—
Chittoor	0·0	0·3	44·7	43·9	5	5	5	5	..	..	..	..	..	..	..	..	5	5	5	5	Chittoor.
North Arcot	0·0	0·3	44·7	43·9	5	5	5	5	..	..	..	..	..	..	..	..	5	5	5	5	North Arcot.
Salem	0·0	0·3	44·7	43·9	5	5	5	5	..	..	..	..	..	..	..	..	5	5	5	5	Salem.
Coimbatore	0·0	0·3	44·7	43·9	5	5	5	5	..	..	..	..	..	..	..	..	5	5	5	5	Coimbatore.
Trichinopoly	0·0	0·3	44·7	43·9	5	5	5	5	..	..	..	..	..	..	..	..	5	5	5	5	Trichinopoly.
South—																	South—
Tanjore	0·0	0·2	44·7	43·9	5	5	5	5	..	..	..	..	..	..	..	..	5	5	5	5	Tanjore.
Madura	0·0	0·2	44·7	43·9	5	5	5	5	..	..	..	..	..	..	..	..	5	5	5	5	Madura.
Ramnad	0·0	0·2	44·7	43·9	5	5	5	5	..	..	..	..	..	..	..	..	5	5	5	5	Ramnad.
Tinnevelly	0·0	0·2	44·7	43·9	5	5	5	5	..	..	..	..	..	..	..	..	5	5	5	5	Tinnevelly.
West Coast—																	West Coast—
Malabar	0·0	0·2	110·8	119·8	5	5	5	5	..	..	..	..	..	..	..	..	5	5	5	5	Malabar.
South Kanara	0·0	0·2	110·4	140·4	5	5	5	5	..	..	..	..	..	..	..	..	5	5	5	5	South Kanara.
Hills—																	Hills—
The Nilgiris	0·0	0·2	44·7	43·9	5	5	5	5	..	..	..	..	..	..	..	..	5	5	5	5	The Nilgiris.

† Average of 5 years ending 1930.

‡ There is no market, on Friday at the bazaar shop in the station. The prices

Reg. No. 1—M.



THE FORT ST. GEORGE GAZETTE

Published by Authority.

No. 49] MADRAS, TUESDAY EVENING, DECEMBER 12, 1933. [PRICE, 9 annas.

Part I.—Notifications by Government.

CONTENTS

	Page
Appointments, Leave, Postings, Permitted to retire, Report of Arrival	1984, 1985, 1991, 1992, 1994, 1995, 1996
Rules and Orders	
Civil Services (Classification, Control and Appeal) Rules :	
New rule	1986
Amendment	1995
Madras Minor Ports Harbour Craft Rules	1987–1989
Rules for importation, possession and transport of explosives in Madras Presidency—Amendment of	1992
Rules for importation, possession, sale and transport of articles of explosive in Madras Presidency—Amendments	1992
Madras Motor-Cab Rules—Amendments	1993
Madras Manufactured Drugs Rules—Amendment	1993
Madras Sugar Industry (Protection) Rules	1994
Rules for regulation of water from Metlai Reservoir	1998–2008
Rules for recruitment of apprentices for training in Orchestra and Clothing Factories in India	2047–2052
Investiture of Powers	1991–1992
Notifications :	
His Excellency the Viceroy and Governor-General of India received by His Excellency—Expected Arrival at Madras Central Station	1983–1984
Public (General) Department Notifications Nos. 157, 167, 193, 202, 204, 18, 240 and 60 of 1933—Cancelled	1994
Legal Appointments	1984, 1993–1991, 1993–2046
Notifications—cont.	
V. C. Venkatanarasiah and D. K. S. S. Devadasan—Removed from employment in any Government department	1994
Receipts and Expenditure Statement	1994
Income-tax Refund Order Book—Use of	1997
Medical Outports Indian and Shipping Fees Act	1997
Indian Christian Marriage Act	1998
Period to sit of Bench of Magistrates at Sriperumbudur—Extended to certain villages	1992
Madras Towns Nuisances Act	1998
Madras Railway Carriers Act	1993–1995
Madras Civil Courts Act	1995
Indian Stamp Act	1995
Madras Cattle Diseases Act	1994–1995
Madras Forest Act	1995–1996
Potlatch Vannathurai Railway Service	1999
Indian Electricity Act	2000
Tenders placed at the disposal of the Press	2044
Survey of India—List of Maps published—October 1933	2047
Supplement :	
Madras Motor Vehicles Rules—Amendment—Tamil, Telugu, Kanarese, Malayalam and Hindustani	
Notification under the Sugar Industry (Protection) Act—Tamil, Telugu, Kanarese, Malayalam and Hindustani	
Notification under the Indian Factories Act—Tamil, Telugu and Malayalam	

PUBLIC DEPARTMENT.
(General).

NOTIFICATIONS.

Fort St. George, December 7, 1933.

42.—His Excellency the Right Honourable the Earl of Willingdon, P.C., G.M.S.I., G.C.M.G., G.M.I.E., Viceroy and Governor-General of India, accompanied by Her Excellency the Countess of Willingdon, G.B.E., is expected to arrive at the Madras Central Station on the morning of Thursday, the 14th December, 1933, and will be received on arrival with all honours due to the Viceroy and Governor-General of India.

2. On His Excellency's alighting from the train a salute of 31 guns will be fired. Two guards of honour with bands and colours will be drawn up at the station.

3. His Excellency will be received at the railway station by His Excellency the Governor of Fort St. George and also by

the Chief Justice of the High Court of Judicature at Madras,
the Lord Bishop of Madras,
the Members of the Governor's Executive Council,
the Ministers,
the Puisne Judges of the High Court,
the Chief Secretary to Government,
the Commander, Madras District,
the Members of the Board of Revenue,
the Surgeon-General with the Government of Madras,
the Advocate-General,
the Archdeacon of Madras,
the Secretaries to Government,
the Heads of Departments,
the Accountant-General,
the Collector of Madras-Chengalpat, and
the Officer Commanding, Madras, Fort St. George

or by such of the above officials as are then in the Presidency Town.

4. The Prince of Arcot and any of the Darbari Zamindars who may be in the Presidency Town are invited to be present on the occasion.

5. The representatives of the Madras Presidency in the Council of State and the Legislative Assembly and the members of the Madras Legislative Council who may be in the Presidency Town are invited to be present on the occasion.

6. The Consular representatives of Foreign Governments at Madras are invited to be present on the occasion.

7. All other officers of His Majesty's Services, Civil, Naval, Military and the Royal Indian Marine, Host in the Presidency Town and non-Gazetted officers on duty are desired to be present.

8. Accommodation will also be provided as far as possible for members of the Imperial Legislature invited or desired to be present and for other ladies and gentlemen who may desire to attend.

9. Cards of admission to the railway station will be issued by the Under Secretary to Government Public Department, without application to the gentlemen mentioned in paragraphs 3 and 8 above and on application to other ladies and gentlemen.

10. His Excellency the Viceroy accompanied by His Excellency the Governor's bodyguard will proceed to the General Hospital Road and the Poonamallee High Road to the Ripon Buildings and thence to Government House via the Stanley Viaduct, the Bodyguard Road and the Willingdon Bridge. At the Ripon Buildings His Excellency will receive an address from the Corporation of Madras. The route will be lined by troops. A guard of honour with band and colours will be drawn up at Government House. On His Excellency the Viceroy's arrival at Government House a salute of 21 guns will be fired.

11. Level dress will be worn by civil officers entitled to wear uniform, review order khaki by military officers and morning dress by others. Indian gentlemen will wear the dress they wear for high ceremonial occasions.

Fort St. George, December 7, 1933
[G.O. Ms. No. 3020, Public (General)].

No. 43.—The Notifications Nos. I to VIII specified below are hereby cancelled :—

I

Public (General) Department Notification No. 150, published at page 1 of the Extraordinary issue of the *Fort St. George Gazette*, No. 15 dated the 30th January 1932 and republished at page 243-244 of Part I of the *Fort St. George Gazette*, dated the 2nd February 1932.

II

Public (General) Department Notification No. 167, published at page 1 of the Extraordinary issue of the *Fort St. George Gazette*, No. 21, dated the 15th February 1932 and republished at page 411 of Part I of the *Fort St. George Gazette*, dated the 23rd February 1932.

III

Public (General) Department Notification No. 193, published at page 1 of the Extraordinary issue of the *Fort St. George Gazette*, No. 29, dated the 21th March 1932, and republished at page 575 of Part I of the *Fort St. George Gazette*, dated the 16th March 1932.

IV

Public (General) Department Notification No. 202, published at page 1 of the Extraordinary issue of the *Fort St. George Gazette*, No. 30, dated the 18th March 1932, and republished at page 607 of Part I of the *Fort St. George Gazette*, dated the 22nd March 1932.

V

Public (General) Department Notification No. 204, published at page 608 of Part I of the *Fort St. George Gazette*, dated the 22nd March 1932.

VI

Public (General) Department Notification No. 168, published at page 1 of the Extraordinary issue of the *Fort St. George Gazette*, No. 20 dated the 3rd February 1932, and republished at page 396 of Part I of the *Fort St. George Gazette*, dated the 9th February 1932.

VII

Public (General) Department Notification No. 140, dated the 4th June 1932, published at page 970, Part I of the *Fort St. George Gazette*, dated the 7th June 1932.

VIII

Public (General) Department Notification No. 10, published at pages 4 and 5 of the Extraordinary issue of the *Fort St. George Gazette*, No. 3, dated the 12th January 1933, and republished at page 130 of Part I of the *Fort St. George Gazette*, dated the 16th January 1933.

G. T. H. BRACKEN,
Chief Secretary.

(Police.)

LEAVE.

Fort St. George, December 7, 1933.

No. 175.—Mr. G. F. M. Forbes, O.B.E., M.C., Deputy Commissioner of Police, Law and Order, Madras City, leave on average pay for eight months and on half average pay for two months in continuation from or after the 6th January 1934.

REPORT OF ARRIVAL.

Fort St. George, December 6, 1933.

No. 176.—Mr. Aidan William Lennon has been appointed on probation to the Indian Police by the Secretary of State in Council and has been assigned to the Madras Presidency. He reported his arrival at Bombay on 21st November 1933 and to the Inspector-General of Police at Madras on the afternoon of 24th November 1933.

APPOINTMENT.

No. 177.—His Excellency the Governor in Council is pleased to appoint Mr. Aidan William Lennon to be an Assistant Superintendent of Police on probation with effect from 24st November 1933.

ACQUISITION OF LAND.

Fort St. George, November 25, 1933.

Under section 6 of the Land Acquisition Act, the Governor in Council hereby declares that the land specified below and measuring 0·03 of an acre, be the same little more or less, is needed for a public purpose, to wit, for parade ground, and as per section 3 and 7 of the same Act, the Sub Collector, Tiruppattur, is appointed to perform the functions of a Collector under the Act and directed to take order for the acquisition of the said land. A plan of the land is kept in the office of the Sub-Collector, Tiruppattur, and may be inspected at any time during office hours.

North Arcot district, Tiruppattur taluk,
Vekkanampatti village.

	Acre.
Kambu dry, No. 10-1 B-2, belonging to Varadaraja Mudaliyar, bounded on the north by No. 9 and by No. 10-1 A 1 south by Rs. 10-2 west as per No. 10-1 B-1.	0·03
Kambu dry, No. 10-2 B-2, belonging to Varadaraja Mudaliyar, bounded on the north by No. 10-1 B-2, east by Rs. 10-2 A 1, south and west by No. 10-2 B-1	0·00

Extent required of the above fields—
(1) M. R. Venugopala Reddiyar and (2) M. K. Srinivasa Reddiyar

G. T. H. BRACKEN,
Chief Secretary.

(Services.)

NOTIFICATIONS.

Fort St. George, November 4, 1933
[G.O. No. 938, Public (Services)].

No. 142.—V. G. Venkatasubbiah and D. K. S. S. Das, dates of whom particulars are given below altered the marks obtained in the Secondary School Leaving Certificate examinations in their Secondary School Leaving Certificates from 31 per cent in Elementary Mathematics to 33 per cent and 30 per cent in Vernacular Translation and Composition to 36 per cent, respectively. Their certificates bearing Nos. 6487-B and 8204-B, respectively, have been cancelled by the Commissioner for Government Examinations by notifications published in Part I B of the *Fort St. George Gazette*, dated the 21th August and the 20th June 1933, respectively. The Government have decided to debar them from employment in any department of Government.

PARTICULARS.

Name of the complainant (in full; title of both, address and father's name (in full.

Vellaiar Chinna Venkatasubbiah, 10th November 1908; Velama Street, Gudur Railway station, Vellore Taluk and District.

Doraiswami Mudaliar, Samuel Pennayya, 23rd October 1908; 4, Robertson lane, Broadie Road, Mylapore, Madras, Executive Developer.

C. F. BRACKENBURY,
Assistant Chief Secretary.

Fort St. George, December 6, 1933
[G O No. 1023, Public (Services)]

No. 143.—In exercise of the powers conferred by rule 44 of the Civil Services (Classification, Control and Appeal) Rules the Governor in Council is hereby pleased to make the following rule :—

RULE.

The pay of every officer now holding, or who may hereafter hold, any of the posts mentioned in the annexure to this rule shall be regulated by rules 2 to 8 of the rules published with Public (Services) Department Notification, dated the 13th April 1933, at pages 1 and 2 of the Supplement to Part I of the *Fort St George Gazette*, dated the 18th April 1933, as subsequently amended (hereinafter referred to as the said rules), subject to the following modifications, namely :—

(i) in rule 2 of the said rules, for the figures and words "13th April 1933" the figures and words "4th December 1933" shall be substituted ; and

(ii) in rules 3, 6 and 7 of the said rules, for the figures and words "13th April 1933," the figures and words "6th December 1933" shall be substituted.

ANNEXURE.

Posts in Establishment,

Posts.	Existing scales of pay	Revised scales of pay.
1 Charge Officer ..	Rs. 200 to 300 or less according to the permanent or official rank of the officer detailed by the Collector.	Rs. 175 to 275 or less according to the permanent or officiating pay of the officer detailed by the Collector.
2 Work Agent for relief works.	Rs. 50 to 100 or Rs. 80 to 150	Rs. 60 to 90 or Rs. 70 to 125.
3 Medical Officer for relief works.	Graded pay and charge allowance admissible under Civil Medical Code.	Graded pay and charge allowance admissible under Civil Medical Code.
4 Medical Officer for poor houses.	Graded pay plus charge allowance of Rs. 40 per mensem.	Graded pay plus charge allowance of Rs. 15 per mensem.
5 Maistry for relief works, storekeeper, clerk and sub-registrar.	Rs. 20 to 40 ..	Rs. 20 to 30.
6 Watchmen, peons and police.	Rs. 12 each ..	Rs. 12 each.
7 Maistry for village works.	Rs. 30 to 50 ..	Rs. 25-3-31-4-35-5-40-6-50
Munsiff for special duties.	Rs. 84 to [illegible] ..	
[illegible]	..	Rs. 75 to 100.
[illegible] of any sailed vessels and for distribution of cargo or number of passengers by any such vessels :—	..	Rs. 75-45.
	to 30 ..	Rs. 15 to 25.
	35 to 60 ..	Rs. 20-3/2-35-2/2-55
	35 to 60 ..	Rs. 25-3/2-70.
	Rs. 12. ..	Rs. 12.
For	Rs. 50 to 60 ..	Rs. 15 to 25.
of	Rs. 35 to 60 ..	Rs. 20-3/2-35-2/2-50.
Sheristadar and typist.	Rs. 30 to 40 ..	Rs. 25 to 35.

(2) They may be protected in respect of the old scales of pay for [illegible] of Maistry after such appointment, continue to draw pay in the higher pay [illegible]

G. T. H. BRACKEN,
Chief Secretary.

Fort St George, December 7, 1933
[G O. No. 1039, Public (Services)].

No. 146.—In exercise of the powers conferred by rule 44 of the Civil Services (Classification, Control and Appeal) Rules, the Governor in Council and the Governor acting with the Ministers hereby make the following amendment to the special rules to regulate the method of recruitment, conditions of service, pay and allowances and pension of the Madras Ministerial Service published with Public (Services) Department Notification No. 101, dated the 10th June 1931, at pages 893–903 of Part I of the *Fort St. George Gazette*, dated the 14th July 1931, as subsequently amended :—

AMENDMENT.

To sub rule (d) of rule 2 of the said rules, the following proviso shall be added, namely :—

Provided that a person with a knowledge of Kanarese who had previously held a temporary appointment as clerk in any of the Settlement Offices in the South Kanara district may, if no candidate with a knowledge of Kanarese is available in the list of eligible candidates drawn up by the Madras Services Commission, be re-appointed as temporary clerk in any such office for a period not exceeding three months at a time ; but every such reappointment shall be reported without delay through the Collector to the Madras Services Commission and a person so reappointed shall not be regarded as a candidate selected for admission to the service.

G. T. BOAG,
Additional Secretary to Government.

(Special.)

LEAVE.

Fort St. George, December 6, 1933.

No. 299.—Under rule 81 of the Fundamental Rules, Mr. F. R. Bruton, I.C.S., Special Revenue Officer, Cauvery Mettur Project, Tanjore, leave on average pay for eight months and leave on half average pay for two months in continuation, with effect from the 3rd January 1934.

[Subject to the conditions prescribed in the subsidiary rules under Fundamental Rule 68. Mr. Bruton is permitted to prefix to his leave the Christmas and New Year holidays from the 22nd December 1933 to 2nd January 1934.]

No. 300.—Mr. S. Wadsworth, I.C.S., leave on average pay for three months and eighteen days and leave on half average pay for twenty five days in continuation, with effect from the 17th November 1933.

[Public (Special) Department Notification No. 231, dated the 25th September 1933, published on page 1580 of Part I of the *Fort St. George Gazette*, dated the 3rd October 1933, is cancelled.]

POSTINGS.

Fort St. George, December 7, 1933.

No. 301.—Mr. V. N. Kudva, I.C.S., Acting Collector and District Magistrate of the Kistna district, on relief by Mr. E. C. Wood, I.C.S., to be Sub Collector and Joint Magistrate of the Bezwada division of the Kistna district.

Fort St. George, December 8, 1933.

No. 302.—Mr. A. R. Cox, I.C.S., on return from special duty as a nominated Member of the Indian Legislative Assembly, to be Collector and District Magistrate of the Chittoor district.

No. 303.—Mr. I. M. Fraser, I.C.S., Acting Collector and District Magistrate of the Chittoor district, on relief by Mr. A. R. Cox, I.C.S., to be Sub-Collector and Joint Magistrate of the Madanapalle division of the Chittoor district.

No. 304.—Mr. W. R. S. Sathianathan, I.C.S., on return from leave, to be Sub Collector and Joint Magistrate of the Ongole division of the Guntur district.

No. 305.—Mr. K. Srinivasan, I.C.S., Sub-Collector and Joint Magistrate of the Ongole division of the Guntur district, on relief by Mr. W. R. S. Sathianathan, I.C.S., to do duty as Assistant Collector and Magistrate in the Guntur district.

PERMITTED TO RETIRE.

Fort St George, December 2, 1933.

No. 306.—The Secretary of State for India in Council has permitted Mr. A. G. Leach, C.I.E., I.C.S., to retire from the Indian Civil Service, with effect from the 25th October 1934.

G. T. H. BRACKEN,
Chief Secretary.

FINANCE DEPARTMENT

NOTIFICATIONS.

Fort St. George, December 4, 1933.

No. 118.—Monthly Account of Receipts and Disbursements of the Provincial Government of Madras for Indian transactions up to and including the month of October 1933 and English transactions up to and including the month of September 1933

RECEIPTS.	Progressive total. India to end of October 1933.	England to end of September 1933.	Total.	Budget Estimate, 1933-1934.
	Rs.	Rs.	Rs.	Rs.
II.—Taxes on Income	1,46,54,562	..	1,46,54,562	7,65,05,000
V.—Land Revenue	5,12,77,662	..	5,12,77,662	14,65,65,000
VI.—Excise	4,23,20,620	..	4,23,20,620	9,57,47,000
VII.—Stamps	28,72,648	..	28,72,648	43,79,000
VIII.—Forest	10,06,361	..	10,06,361	34,32,000
IX.—Registration	..	..	..	..
XIII.—Irrigation, Navigation, Embankment and Drainage Works (in which Capital and Revenue Accounts are kept)	— 18,60,337	..	— 19,60,337	— 36,37,000
XIV.—Irrigation, Navigation, etc., Works (in which no Capital Accounts are kept)	20,335	..	20,335	2,13,000
XVI.—Interest	11,20,6[illegible]	..	11,20,6[illegible]	26,56,000
XVII.—Administration of Justice	9,22,[illegible]	..	9,22,[illegible]	14,97,000
XVIII.—Jails and Convict Settlements	2,15,835	..	2,15,835	6,16,000
XIX.—Police	10,159	13	10,162	1,58,000
XX.—Ports and Pilotage	1	..	1	..
XXI.—Education	4,83,[illegible]16	13	4,83,[illegible]29	8,34,000
XXII.—Medical	1,38[illegible]4	45	1,38[illegible]49	1,39,500
XXIII.—Public Health	1,15,[illegible]65	..	1,15,[illegible]65	1,57,500
XXIV.—Agriculture	2,11,291	..	2,11,291	4,00,000
XXV.—Industries	2,00,143	..	2,00,143	3,90,000
XXVI.—Miscellaneous Departments	27,61,[illegible]16	..	27,61,[illegible]16	42,51,000
XXVII.—Civil Works	3,[illegible],571	..	3,[illegible],571	2,53,000
XXVIA.—Civil Works	— 1,01,133	— 2,000	— 1,03,133	— 2,53,000
XXIX.—Receipts from Hydro-Electric Schemes	..	..	..	..
XXIX A.—Receipts from Hydro-Electric Schemes	..	..	..	..
XXXII.—Transfers from the Famine Relief Fund	1,18,[illegible]8	..	1,18,[illegible]78	2,18,000
XXXIII.—Recoveries in aid of Superannuations	1,35,[illegible]40	160	1,35,[illegible]00	3,21,000
XXXIV.—Stationery and Printing	3,26,[illegible]16	..	3,26,[illegible]76	9,70,000
XXXV.—Miscellaneous	..	..	..	..
Total, Revenue ..	6,53,70,[illegible]83	— 1,854	6,53,68,[illegible]29	16,77,91,500
Famine Relief Fund	[illegible]26	..	[illegible]26	2,02,700
Reserve Accounts	24,[illegible],[illegible]28	..	24,01,[illegible]28	41,04,200
Appropriation for reduction or avoidance of debt	9,[illegible],383	..	9,[illegible],383	28,55,000
Depreciation Funds	..	..	..	2,00,[illegible]0
Loans and Advances by Provincial Government	20,11,[illegible]40	..	20,11,[illegible]40	12,32,[illegible]0
Advances from Provincial Loans Fund	..	..	..	12,60,000
Savings and from Capital Road Development Account	65,[illegible]73	..	65,[illegible]73	1,31,000
Civil Deposits	..	..	..	..
Total, Receipts ..	6,80,49,[illegible]96	— 1,854	6,80,[illegible],[illegible]34	18,04,[illegible],700
Add—Opening balance ..	..	..	(a) 9,[illegible],[illegible]39	3,91,[illegible]73
		Total ..	10,[illegible],[illegible]73	21,[illegible],[illegible],[illegible]73

(a) Previously adopted being the closing balances on 31st March 1933 including adjustments made in March 1933 Final and Supplemental Accounts.

DISBURSEMENTS.				
6 Land Revenue	11,[illegible],731	37,[illegible]80	11,[illegible],[illegible]11	19,[illegible],[illegible]00
8 Excise	17,[illegible],[illegible]38	36,[illegible]50	17,[illegible],[illegible]88	34,[illegible],[illegible]00
7 Stamps	[illegible],[illegible],[illegible]61	498	[illegible],[illegible],[illegible]54	[illegible],[illegible]00
9 Forest	20,22,[illegible]83	78,[illegible]91	20,[illegible],[illegible]74	35,[illegible],[illegible]00
9a Forest Capital Outlay charged to Revenue	..	..	..	..
8 Registration	10,64,[illegible]66	2,[illegible]13	10,[illegible],[illegible]79	20,[illegible],[illegible]00
14 Interest on Works for which Capital Accounts are kept	— 3	..	— 3	..
14 Interest on Works for which Capital Accounts are kept	22,[illegible],[illegible]21	.. 987	22,[illegible],[illegible]08	43,[illegible],[illegible]70
15 Other Revenue Expenditure financed from ordinary revenues	..	..	..	[illegible],[illegible]00
15 Construction of Irrigation, Navigation, etc., works	[illegible],[illegible],[illegible]78	..	[illegible],[illegible],[illegible]75	[illegible],[illegible]00
16 Interest on Ordinary Debt	..	..	..	[illegible],[illegible]00
19 Interest on other Obligations	..	..	..	..
21 Reduction or avoidance of debt	[illegible],[illegible],[illegible]03	..	[illegible],[illegible],[illegible]73	[illegible],[illegible]00
22 General Administration	[illegible],[illegible],[illegible]56	[illegible],[illegible],413	[illegible],[illegible],[illegible]69	[illegible],[illegible],[illegible]00
24 Administration of Justice	[illegible],[illegible],[illegible]37	[illegible],[illegible]19	[illegible],[illegible],[illegible]1	[illegible],[illegible],[illegible]00
26 Jails and Convict Settlements	[illegible],[illegible],[illegible]75	[illegible],[illegible]38	[illegible],[illegible],[illegible]13	[illegible],[illegible],[illegible]00
25 Ports	[illegible],[illegible]60	..	[illegible],[illegible]60	..
27 Ports and Pilotage	[illegible],[illegible]745	..	[illegible],[illegible]745	..
33 Scientific Departments	[illegible],[illegible],[illegible]31	[illegible]4	[illegible],[illegible],[illegible]35	[illegible],[illegible]00
31 Education	[illegible],[illegible],[illegible]05	[illegible],[illegible]38	[illegible],[illegible],[illegible]43	[illegible],[illegible],[illegible]00
32 Medical	[illegible],[illegible],[illegible]18	[illegible],[illegible]09	[illegible],[illegible],[illegible]27	[illegible],[illegible]00
33 Public Health	[illegible],[illegible],[illegible]41	[illegible],[illegible]39	[illegible],[illegible],[illegible]80	[illegible],[illegible]00
34 Agriculture	[illegible],[illegible],[illegible]70	[illegible],[illegible]13	[illegible],[illegible],[illegible]83	[illegible],[illegible]00
35 Industries	[illegible],[illegible],[illegible]55	[illegible],[illegible]400	[illegible],[illegible],[illegible]55	[illegible],[illegible]00
37 Miscellaneous Departments	[illegible],[illegible],[illegible]10	[illegible],[illegible]43	[illegible],[illegible],[illegible]53	[illegible],[illegible]00
41 Civil Works	..	..	..	..
41a Capital Outlay on Hydro-Electric Schemes	[illegible],[illegible]48	..	[illegible],[illegible]48	..
42 Famine	[illegible],[illegible],[illegible]47	[illegible],[illegible]97	[illegible],[illegible],[illegible]44	[illegible],[illegible]00
45 Superannuation Allowances and Pensions	..	..	..	..
45a Commuted value of Pensions financed from ordinary revenues	[illegible],[illegible],[illegible]49	[illegible],[illegible],747	[illegible],[illegible],[illegible]96	[illegible],[illegible]00
46 Stationery and Printing	[illegible],[illegible],[illegible]67	[illegible]1	[illegible],[illegible],[illegible]68	[illegible],[illegible]00
51 Miscellaneous	..	..	..	..
Total, Expenditure charged to Revenue ..	[illegible],[illegible],[illegible]15	[illegible],[illegible],[illegible]97	[illegible],[illegible],[illegible]12	[illegible],[illegible],[illegible]00
52a Capital Outlay on Forests	[illegible],[illegible],[illegible]13	..	[illegible],[illegible],[illegible]13	[illegible],[illegible]00
51 Construction of Irrigation, etc., works (not charged to Revenue)	[illegible],[illegible],[illegible]51	[illegible],[illegible]30	[illegible],[illegible],[illegible]79	[illegible],[illegible]00
52c Capital Outlay on Industrial Development	[illegible],[illegible]25	..	[illegible],[illegible]11	[illegible],[illegible]00
52 Capital Outlay on Hydro-Electric Schemes	[illegible],[illegible],[illegible]84	[illegible],[illegible],700	[illegible],[illegible],[illegible]08	[illegible],[illegible]00
49 Civil Works (not charged to Revenue)	..	..	..	..
49a Payment of Commuted value of Pensions	[illegible],[illegible],[illegible]40	..	[illegible],[illegible],[illegible]40	..
Subventions from Central Road Development Account	..	..	..	[illegible],[illegible]...
Depreciation Funds	..	..	..	[illegible],[illegible]00
Famine Relief Fund	..	..	..	..
Reserve Account	[illegible],[illegible],[illegible]24	..	[illegible],[illegible],[illegible]24	[illegible],[illegible]00
Loans and Advances by Provincial Government	[illegible],[illegible],[illegible]65	..	[illegible],[illegible],[illegible]65	[illegible],[illegible]00
Advances from Provincial Loans Fund	[illegible],[illegible],[illegible]89	..	[illegible],[illegible],[illegible]89	[illegible],[illegible]00
Civil Deposits	..	..	..	..
Total, Disbursements ..	[illegible],[illegible],[illegible]60	[illegible],[illegible],[illegible]27	[illegible],[illegible],[illegible]87	[illegible],[illegible],[illegible]00
Add—Closing balance ..	..	..	[illegible],[illegible],[illegible]26	[illegible],[illegible],[illegible]73
		Total ..	[illegible],[illegible],[illegible]13	[illegible],[illegible],[illegible]73

H. M. HOOD,
Secretary to Government.

The following letter from the Accountant-General, Madras (T.M. Section), No. T.M. 3-10-5137, dated 8th December 1933, is published:—

[Income-tax—Refunds—U.P. Refund Order Book—Use of.]

The Income-tax Officer, Military Circle, Meerut, has intimated in his letter C. No. 10-I.T. 33, dated 2nd December 1933, that he has brought into use on the *2nd December 1933* Refund Order Book No. 3006 (white) containing 50 vouchers.

A. RANGASWAMI AYYAR,
Deputy Accountant-General.

(Marine.)

NOTIFICATIONS.

Fort St. George, December 6, 1933
[G.O. Ms. No. 901, Finance (Marine).]

No. 76.—In exercise of the powers conferred by section 4 of the Madras Outports Landing and Shipping Fees Act, 1855 (XI of 1855) as amended by Madras Act VIII of 1914, No. I of 1916 and No. V of 1919, the Governor in Council is pleased to direct that the following amendment shall be made to the schedule of shipping fees for the ports of Coconada, published with Marine Notification No. 14, dated 16th February 1920 as pages 311-12 of Part I of the *Fort St. George Gazette*, of the 17th idem, namely:—

Below Item 2, insert the following as Item 2 A :—

Item number	Name of article.	Unit.	Rate
			Rs. A. P.
2A	Groundnuts, castor seeds and oil cake.	Per ton of 20 cwt.	0 4 0

The revised rate shall be in force for a period of one year with effect from the 15th January 1934.

Fort St. George, December 4, 1933
[G.O. Ms. 903, Finance (Marine).]

No. 75.—

In exercise of the powers conferred by clauses (k) of sub-section (1) of section 6 of the Indian Ports Act, 1908 (XV of 1908) and in supersession of all previous rules on the subject, the Governor in Council is hereby pleased to make the following rules for licensing and regulating conservancy plying for hire and fees and cargo, passenger and other boats plying, whether for hire or not, and whether regularly or only occasionally, in or partly within and partly without any minor port in the Presidency of Madras and for licensing and regulating the crews of any such vessels and for determining the quantity of cargo or number of passengers or of the crew to be carried by any such vessels :—

RULES.

Part I—General Rules.

Short title and application. 1. (1) These rules may be called the Madras Minor Ports Harbour Craft Rules, 1933.

(2) They shall apply to all minor ports in the Presidency of Madras (that is to say to all ports not declared major ports in pursuance of item 2 of Part I of List I to the Devolution Rules).

Saving. Nothing contained in these rules shall apply to any craft coming from any system of Inland Navigation into any part to which these rules apply.

Definitions. 2. In these rules, unless there is anything repugnant in the subject or context—

(a) "harbour craft" means a Catamaran plying for hire and lists and cargo, passenger and other boats of other propelled by sail or mechanical power and plying, whether for hire or not, and whether regularly or only occasionally; and

(b) "tindal" includes any person in charge of a harbour craft.

Harbour craft plying within a port to be licensed. 4. No person shall, whether as owner or as servant, use any harbour craft to carry goods or passengers to or from any ship or vessel at any port or from place to place within the limits of any port unless such person holds a licence in the Form in Appendix "A" granted by the registering officer specified in Appendix "B" and unless the harbour craft so used has been registered. For purposes of registration the owner of a harbour craft shall cause it to be brought to such place as the registering officer may appoint.

Nothing in this rule shall apply to boats forming part of the equipment of a ship or steamer or harbour craft maintained solely for purposes of pleasure, but the registering officer may, if he thinks fit, withdraw this exemption from any such harbour craft.

Minor or female owners. 5. If the owner of a harbour craft is a minor, the licence may be obtained by the guardian of the minor. If the owner is a woman, who according to the custom of the country does not appear in public, the licence may be obtained on her behalf by her duly authorised agent. In such cases the guardian or the agent shall be deemed to be the owner for the purposes of these rules.

Licence to be produced when demanded. 6. The owner of every registered harbour craft shall keep its licence in the possession of the tindal who shall produce the licence whenever called upon to do so by the registering officer or by any person duly authorised by him in that behalf.

A printed copy of these rules and any written directions issued by the registering officer for carrying the same into effect shall also be furnished by the owner to the tindal who shall, on demand, show it to any consignor or passenger by such harbour craft. The owner shall be responsible for securing that the tindal understands the said rules and directions, shall obtain a declaration from him to that effect and shall produce such declaration, whenever required by the registering officer.

Distinctive numbering of harbour craft. 7. Every owner of a registered harbour craft, other than a catamaran used exclusively for fishing, shall paint or cause to be painted upon a black ground, in white English figures, not less than 6 inches in length, on a conspicuous part of the bow of such harbour craft on one side and of the quarter on the other the number of the harbour craft as mentioned in the licence. No person shall paint or cause to be painted upon any harbour craft not duly registered any such number as aforesaid or any other mark likely to induce the belief that such harbour craft has been registered.

Change of ownership or control of registered harbour craft. 8. No registered harbour craft—

(a) which has changed ownership, or

(b) which has been mortgaged by the owner or otherwise passed from his control

shall ply, in case (a) without obtaining a fresh licence and in case (b) without its licence being endorsed by the registering officer within six days after the change of ownership or control.

Changes in size or carrying capacity of harbour craft to be reported. 9. Whenever the tindal of any registered harbour craft is changed or any alteration in such craft is made so as to affect any of the particulars contained in the licence granted for it, such change or alteration shall be forthwith reported by its owner to the registering officer. In case of change of tindal or of any alteration in the harbour craft not affecting its carrying capacity, the harbour craft shall not ply until such report is made and in case of change of tindal until the tindal has also been produced before the registering officer. On such report or on such report and production as the case may be, the registering officer shall amend the original licence held by the owner and in case of change of tindal, also the register kept under rule 10.

In case of any alteration in the harbour craft affecting its carrying capacity the original licence held by the owner shall be cancelled and a fresh licence issued by the registering officer after the craft has been remeasured, and the harbour craft shall not ply until such fresh licence has been issued :

Provided that if any harbour craft was away from the port at the time when such change or alteration takes place, the change or alteration shall be reported to the registering officer immediately on its return to the port.

Registration of harbour craft and tindals.

10. At the time of registration of any harbour craft under rule 4 the name of its tindal as entered at the harbour and other particulars relating to him shall be entered in a book which shall be kept by the registering officer for the purpose in the form in Appendix "C". Every year in the month of January or in the case of ports on the West Coast in the month of September, on a date to be fixed by the registering officer, the owner of every registered harbour craft shall produce before the registering officer the tindal of such harbour craft with a view to the correctness of the entries in the register being verified by the registering officer:

Provided that if such harbour craft is away from the port on the date fixed for production of the tindal, the owner shall produce the tindal within 24 hours after its return.

Annual and special inspection of harbour craft and crew.

11. Every year in the month of January, or in the case of ports on the West Coast in the month of September, the owner of every registered harbour craft shall produce it together with its license for inspection by the registering officer at such place as he may appoint for the purpose. In addition to such inspection special or partial inspections may be held by the registering officer, or by any person duly authorised by him at such times as the registering officer may consider necessary.

At all inspections under this rule the harbour craft shall have its full complement of crew and equipment and no person who is not a certificated person as required by these rules, or who, in the opinion of the registering officer, is unaccustomed to the use of the harbour craft or is incficient shall be employed or registered as a tindal.

Repairs of harbour craft ordered by inspecting officer.

12. The owner of every registered harbour craft shall execute such repairs thereto as the inspecting officer may direct in order to render it efficient, and no owner or other person shall use any such harbour craft or cause or permit it to be used until such repairs have been duly executed and the registering officer has granted permission for its use. For the purpose of such repairs, the owner shall cause the harbour craft to be towed up only to such place or places on the foreshore as the registering officer may from time to time direct.

Harbour craft to ply with complement of crew and tindal required for working of harbour craft.

13. The owner of every registered harbour craft shall provide it with such full complement of crew and with such equipment as may be determined by the registering officer and entered in the licence. The tindal of the harbour craft shall not have on board more or less than the number of the crew prescribed in the licence for fine or rough weather according as the harbour craft plies in fine or rough weather and shall not carry passengers or goods in excess of the number or quantity entered in the licence for the harbour craft and shall make full delivery of the cargo entrusted to him.

Obstructing harbour craft tindal.

14. No tindal or any member of his crew serving as any registered harbour craft shall, without reasonable excuse, obstruct or hinder the loading, discharging or service of such harbour craft or of any other harbour craft or vessel or obstruct or hinder the steamers working in the port or the traffic of vessels in the port generally.

Refusal to ply without lawful excuse.

15. If the owner or the tindal in charge of a registered harbour craft plying regularly for hire, without reasonable excuse, of which the registering officer shall, subject to the appeal provided in rule 24 be the sole judge, refuse to allow such harbour craft to ply for hire when required to do so, the licence of such harbour craft shall be liable to be revoked.

Working of the harbour craft at night and in bad weather.

16. No registered harbour craft shall ply within the limits of the port—

(a) between the hours of 6 p.m. and 6 a.m. without the previous permission of the registering officer, or

(b) when flag 'S' by day or one red light by night indicating bad weather or high sea is displayed from the port flagstaff.

When either of the signals referred to in clause (b) is hoisted at the port flagstaff, all harbour craft shall return to the shore at once and shall not ply again, without the special permission of the registering officer until the signal is hauled down.

Permissible load of harbour craft in fine and in bad weather.

17. (a) No person shall load a registered harbour craft with passengers or with animals or other cargo in contravention of the term of its license.

(b) No tindal of any registered harbour craft shall permit any animal to be loaded in it, unless the harbour craft has been provided with sand ballast or straw sufficient to form a flat floor and unless such other requirements as may be imposed by the registering officer in respect of the harbour craft have been complied with.

(c) Where animals are carried in a registered harbour craft no other cargo or passengers shall be carried thereon.

(d) Passengers and cargo other than animals may be carried at the same time only in a registered harbour craft propelled by mechanical power.

Power of tindal to prevent overloading.

18. Whenever the number of passengers or the quantity of cargo in a harbour craft exceeds the number of quantity entered in the licence the tindal shall, before starting from the vessel or from the shore, require any passenger to leave the harbour craft or any consignor, consignee or shipping or landing agent concerned to remove from the harbour craft the whole or any part of the cargo.

Attention to setting signals hoisted at tindals.

19. The owner of every registered harbour craft shall instruct the tindal of such harbour craft to pay immediate attention to the following Signals of the Commercial Code when displayed from the port flagstaff, viz.:—

Flag 'E'—All harbour craft to return at once to the harbour or landing place

Flag 'K'—Surf is impassable.

Flag 'M'—State of the surf or sea renders communication with the shore dangerous

Flag 'N'—Harbour craft can leave the harbour.

Flag 'P'—Harbour craft can enter the harbour

and also, to the harbour craft master flag—a square blue flag with four parallel red bars running crosswise—which will be displayed on the port flagstaff when the registering officer desires to carry out an inspection under rule 11.

Harbour craft leaving ship moored to buoy to be kept clear unless permission obtained.

20. No tindal or other person in charge of or navigating any registered harbour craft shall attempt to make such harbour craft fast to any mooring buoy or take it alongside of a vessel approaching an anchorage before such vessel has come to anchor or been moored to a buoy.

Landing and shipping of passengers and goods to be within port limits.

21. All passengers and goods shall be landed or shipped in such places within the limits of the port as the registering officer may appoint and no person shall ship or land passengers or goods outside such limits unless the sanction of the Port and Customs officers at the port has been previously obtained.

Rates of harbour craft hire.

22. No owner of any registered harbour craft licensed to ply for hire and no person employed by any owner of such harbour craft to carry any cargo or passengers for hire, shall demand a rate of hire exceeding that sanctioned by the Local Government for the carriage of any such cargo or passengers. No owner and no tindal or member of the crew of such harbour craft shall demand or accept any gratuity or present from the passengers thereon during the course of its trip between ship and shore or from place to place whether within or without the port limits.

Revocation of licence.

23. The registering officer may revoke the licence or licences held in respect of any or all of the harbour craft owned by a person if such person has been convicted of a breach of any of these rules, general or special, and the registering officer may also require the owner of a harbour craft on pain of cancellation of his licence, to dismiss from the charge of the harbour craft any tindal if such tindal or any member of his crew has been convicted of any such breach.

Appeal from registering officer's decision.

24. An appeal shall lie from any of the decisions of the registering officer upon any matter arising in connexion with any of these rules, general or special, to the Collector of the district. Such appeal shall be preferred

in writing within seven days after the decision of the registering officer has been communicated in writing to the party or parties concerned and the decision of the Collector thereon shall be final.

25. The following fees shall be leviable for the survey registration, licensing, inspection and endorsing of tindals of harbour craft other than a harbour craft propelled by mechanical power :—

Fees for survey, registration, licensing, inspection and endorsement of tindals.

	Harbour craft other than a canoe and catamaran.	Canoes and catamarans.	Catamarans plying for hire.
	Rs. a. p.	Rs. a. p.	Rs. a. p.
For each survey and measurement as required in the first proviso to rule 3	1 0 0	0 8 0	...
On each occasion of a harbour craft being found unnecessarily for being inspected or surveyed	0 8 0	0 4 0	...
For registration on each of the occasions prescribed by these rules	1 0 0	0 8 0	0 8 0
For granting a licence on each of the occasions prescribed by these rules	1 0 0	0 8 0	0 8 0
For each annual inspection of the harbour craft in force annually	1 0 0	0 8 0	0 8 0
For registering change of vessel	0 4 0	0 8 0	0 2 0

Note 1.—No fee shall be levied for amending a licence or register.

Note 2.—Half the fee prescribed by this rule shall be levied for the grant of a duplicate licence when the original licence has been lost or by the destruction of the registering officer is found lost or mislaid or when it has been rendered illegible.

Part II—Special Rules.

Section A.

Fishing boats or catamarans.

Licensing of fishing boats.

26. Every boat (including a catamaran plying for hire) not exclusively used for fishing, shall be registered and the owner of every such boat shall obtain a licence and every such boat, other than a catamaran, shall carry on each of its sails and on each of its oars a number to be assigned to it by the registering officer at the time of registration together with the name of the port at which it was registered, and no person shall use any such boat for the purpose of fishing until it has been registered and a licence obtained for it, and in the case of a boat other than a catamaran, a number and a port name have been placed upon it as described above.

Provided that, the owner of a boat which has been registered and licensed under the rules for the time being in force in any port in the Presidency of Madras shall not be required to register it and take out a licence in any other port.

Prohibition of fishing for coral stones in certain areas.

27. No registered boat plying at the port of Tuticorin shall be used for fishing for coral stones in such areas as may be specified by the registering officer in its licence.

Fishing boats or catamarans not to go near a cargo boat or alongside a ship or steamer.

28. (1) No tindal or other person in charge of or navigating a rig aforesaid cargo boat shall allow a fishing boat or a catamaran to be within ten yards of her when such cargo boat is plying between the ship and shore.

(2) No person in charge of or navigating a fishing boat or a catamaran shall allow it to go alongside a steamer or ship while discharge or shipping of cargo is proceeding.

(3) Any tindal who is found, by the registering officer, to have contravened the provisions of sub-rule (1) or (2) may be prohibited from further employment in any capacity in any registered harbour craft and if any owner employs such tindal in contravention of such prohibition all or any of the licences issued to him may be revoked.

(4) The licence of any boat which is found by the registering officer to have contravened the provisions of sub-rule (1) or (2) shall be liable to be revoked.

Levy of penalty in lieu of action under sub-rule (3) or (4) of rule 28.

29. The registering officer may, in his discretion, in lieu of taking action under sub-rule (3) or (4) of rule 28, accept such sum of money by way of penalty as he may fix. All such sums shall be credited to the Minor Ports Fund or the local Ports Funds as the case may be.

Section B.

Vessels propelled by mechanical power.

Definitions.

30. In this section—

(i) "Steam vessel" means a vessel propelled wholly or in part by the agency of steam, and

(ii) "Motor vessel" means a vessel other than a steam vessel propelled wholly or in part by electricity or other mechanical power.

Qualification of officers on steam vessels.

31. (1) Every boat which is a steam vessel shall, when in use, whether plying for hire or not, have on board the following certificated officers :—

(i) if she has engines of 100 N.H.P. or more—

(a) as her Master, a person possessing a first-class Master's certificate granted under the Inland Steam Vessels Act, 1917 (I of 1917), or a Master's certificate granted either under the Indian Merchant Shipping Act, 1923 (XXI of 1923), or the Merchant Shipping Act 1894 (57 and 58 Vict. C 60) and

(b) as her Engineer, a person possessing an Engineer's certificate granted under the Inland Steam Vessels Act, 1917 (I of 1917) or the Indian Merchant Shipping Act, 1923 (XXI of 1923) or the Merchant Shipping Act, 1894 (57 and 58 Vict. C 60) ; and

(ii) if she has engines of 40 N.H.P. or more but of less than 100 N.H.P.—

(a) as her Master, a person possessing a second class Master's certificate granted under the Inland Steam Vessels Act 1917 (I of 1917) or a certificate referred to in sub-clause (a) of clause (i), and

(b) as her Engineer a person possessing a first-class Engine Driver's certificate granted under the Inland Steam Vessels Act, 1917 (I of 1917), or an Engine Driver's certificate granted under the Indian Merchant Shipping Act, 1923 (XXI of 1923), or a certificate referred to in sub-clause (b) of clause (i) :

Provided that a boat shall be deemed to have complied with this clause if she has as her Master and Engineer, a person possessing both a certificate referred to in sub-clause (a) and a certificate referred to in sub-clause (b) ; and

(iii) if she has engines of less than 40 N.H.P.—

(a) as her Master, a person possessing a Serang's certificate granted under the Inland Steam Vessels Act, 1917 (I of 1917), or a certificate referred to in sub-clause (a) of clause (ii) ; and

(b) as her Engineer, a person possessing a second-class Engine Driver's certificate granted under the Inland Steam Vessels Act 1917 (I of 1917), or a certificate referred to in sub-clause (b) of clause (ii) :

Provided that a boat shall be deemed to have complied with this clause, if she has as her Master and Engineer a person possessing both a certificate referred to in sub-clause (a) and a certificate referred to in sub-clause (b).

(2) Every application made to the registering officer for a licence for a steam vessel in respect of which a certificate of survey under the Indian Merchant Shipping Act, 1923 (XXI of 1923), or the Inland Steam Vessels Act, 1917 (I of 1917), is not held by the owner or Master, shall be accompanied by a fee of Rs. 32 for surveying the vessel.

Qualification of officers on motor vessels.

32. Every boat having on board any engine driven by electricity, oil or petrol, shall when in use, whether plying for hire or not, have on board the following certificated officers :—

(i) If she has engines of 365 B.H.P. or more—

(a) as her Engineer, a person possessing a Motor Engineer's certificate granted under the Inland Steam Vessels Act, 1917 (I of 1917), or a certificate as a first class or second-class Engineer of a sea-going motor ship granted either under the Indian Merchant Shipping Act, 1923 (XXI of 1923), or the Merchant Shipping Act, 1894 (57 and 58 Vict C 60) and

(b) in case the engines are used for propulsion, as her Master, a person possessing a first class Master's certificate granted under the Inland Steam Vessels Act, 1917 (I of 1917), or a Master's certificate granted either under the Indian Merchant Shipping Act, 1923 (XXI of 1923), or the Merchant Shipping Act, 1894 (57 and 58, Vict. C 60),

(ii) if the has engines of 220 B.H.P. or more but of less than 365 B.H.P.—

(a) as her Engineer, a person possessing a first-class Motor Engine Driver's certificate granted under the Inland Steam Vessels Act, 1917 (I of 1917), or a certificate of an engine driver of a sea-going motor ship granted under the Indian Merchant Shipping Act 1923 (XXI of 1923) or a certificate referred to in sub-clause (a) of clause (i) ; and

(b) in case the engines are used for propulsion, as her Master a person possessing a second-class Master's certificate granted on her the Inland Steam Vessels Act, 1917 (I of 1917), or a certificate referred to in sub-clause (b) of clause (i), and

(iii) if she has engines of less than 220 B.H.P.—

(a) as her Engineer, a person possessing a second-class Motor Engine Driver's certificate granted under the Inland Steam Vessels Act, 1917 (I of 1917), or a certificate referred to in sub-clause (a) of clause (ii), and

(b) in case the engines are used for propulsion, as her Master, a person possessing a Serang's certificate granted under the Inland Steam Vessels Act, 1917 (I of 1917), or a certificate referred to in sub-clause (b) of clause (ii):

Provided that a motor vessel of not more than 60 B.H.P. may have as her Engineer a person holding a permit granted by the Local Government under such conditions as they may prescribe.

Provided also that a motor vessel of not more than 20 B.H.P. the length of which measured from the fore part of the stem to the after part of the stern post does not exceed 30 feet may have as her Master and Engineer a person possessing both a certificate referred to in sub-clause (a) and a certificate referred to sub clause (b).

Provided further that an Inland motor vessel of not more than 20 B.H.P. the length of which measured as aforesaid does not exceed 30 feet, which is used exclusively for pastoral recreation by the owner or his family or friends need not carry a certificated Master or Engineer but may be navigated by the owner or any other person in possessing a permit granted by the Local Government or by any person duly authorised by the Local Government in this behalf.

33. For a period of two years from the commencement of these rules, the requirements of rules 31 and 32 shall not apply to officers employed on steam and motor vessels of they are in possession of the certificates prescribed for them by the rules which were in operation immediately before the commencement of these rules.

Extension of time for the existing Masters of engineers to qualify.

34. Every motor vessel shall be provided with a sand box and an approved patent fire extinguisher of suitable capacity for extinguishing fire. The owner of such vessel shall keep it free from oil refuse.

Fire extinguishing appliances in motor vessels.

APPENDIX A.

(See Rule 4.)

Licence granted to , owner of harbour craft measuring feet long Reg. Tons. feet broad and feet deep and or passengers, or animals to the extent specified below to and from the shipping at or off the Port of under the restrictions and subject to the penalties laid down in the Madras Minor Ports Harbour Craft Rules, 1933.

Date of validity	Name, builder and description of harbour craft.	Size and engines of.	When built and where.	When received last annual inspection	Cargo without passengers. Number of animals and weight.	Weight of cargo in tons.	Number of passengers without cargo.	Number of crew.	Particulars respecting the last three owners of the harbour craft. Name or address.	Occupation.	Place or places of residence.	Particulars regarding the last three owners of the harbour craft. Name.	Place of residence.	Period for which the licence is in force.	Remarks.
(1)	(2)	(3)	(4)	(5)	(6)	(6a)	(7)	(8)	(9)	(10)	(11)	(12)	(13)	(14)	(15)
..	..	..	..	..	In fine weather.	In fine weather.	In fine weather.	In fine weather—							
..	..	..	..	..	..	..	..	Tindal	..	..	..	..	..	..	..
..	..	..	..	..	..	..	..	Lascars	..	..	..	..	..	..	..
..	..	..	..	..	In rough weather.	In rough weather	In rough weather	In rough weather—							
..	..	..	..	..	..	..	..	Tindal	..	..	..	..	..	..	..
..	..	..	..	..	..	..	..	Lascars	..	..	..	..	..	..	..

NOTE.—Two children under 12 years of age = 1 adult.

* Measured in accordance with G.O. No. 994, Marine, dated 3rd May 1930

Dated 193 .

Registering Officer.

Extended to—
31st December 193 .
Do.
Do.
Do.
Do.
Do.
Do.
Do.
Do.
Do.
Do.

Endorsement for change of tindals.

APPENDIX B.

(See Rule 4.)

The undermentioned officers are registering officers for the purposes of the Madras Minor Ports Harbour Craft Rules 1933—

Name of ports.	*Designation of officers*
Cocanada Old Salem, Nagapatam, Cochin and Mangalore	The Port Officers of the respective ports.
Calicut and Cuddalore	The Port Officer, Calicut.
Tuticorin and Vizagapatam	The Port Officer, Tuticorin.
Chicacole, Bimlipatam, Porto Novo, Lacadives and all other ports within the Indian Ports Act not hereinbefore named	The Port Conservators of the respective ports.

APPENDIX C.

(See Rule 10.)

Register showing the names, ages, places of residence and thumb impressions of tindals employed in the Port of in the district of for the year 193 .

Date of Entry.	Number of harbour craft.	Names.	Age. Years.	Months.	Days.	Place of residence.	Thumb Impressions.	Remarks.

H. M. HOOD,
Secretary to Government.

(Ecclesiastical.)

LEAVE.

Fort St. George, December 1, 1933.

No. 185.—Under rule 81 (b) (i) of the Fundamental Rules, the Reverend A. T. Chilton, a full-time Chaplain on the Madras Ecclesiastical Establishment, leave on average pay for four months from the 9th December 1933 or date of availing.

MARRIAGE LICENCES.

Fort St. George, November 25, 1933.

No. 186.—Under section 3 of the Indian Christian Marriage Act, 1872, the Governor's sanction the issue of licences to the undermentioned gentlemen to grant certificates of marriage between Indian Christians in accordance with the provisions of the said Act, within the territories under the administration of the Government of Madras:—

Mr. Kommala Lazarus of the American Baptist Telugu Mission residing at Ravipad in the taluk of Narasaraopet in the district of Guntur.

Fort St. George, November 30, 1933.

Reverend John David Henry of the National Church of India residing at Leighinpuram, Pallipat in the taluk of Tiruttani in the district of Chittoor.

Fort St. George, December 4, 1933

Mr. Canadasamy Vathumanickam of the London Mission, Nagercoil, residing at Kanangulam, Lovingpuram village, in the taluk of Nanguneri, in the district of Tinnevelly.

No. 187.—The licence granted under section 3 of the Indian Christian Marriage Act, 1872, to the under mentioned gentleman on the date noted against his name is hereby cancelled.—

Mr. Jacob John of the London Missionary Society in the district of Tinnevelly—27th March 1879.

H. M. HOOD,
Secretary to Government.

LAW DEPARTMENT.
(General.)

APPOINTMENTS.

Fort St. George, December 8, 1933.

No. 843.—The Government are pleased to appoint for a period of three years M. S. Ry. C. Doraiswami Ayya Avargal as a non-official member of the Standing Advisory Board for the removal of long-term convicts of prisoners confined in the Central Jail, Vellore.

Fort St. George, December 12, 1933.

No. 931.—M. R. Ry. Diwan Bahadur M. Balasundram Naya in Garu to be Sheriff of Madras for the year ensuing to be computed from 20th December 1933.

INVESTITURE OF POWERS.

Fort St. George, December 4, 1933.

No. 857.—Under section 36 (1) of the Code of Criminal Procedure, 1898, as amended by Acts XVIII and XXXVII of 1923, the Governor in Council confers the undermentioned Sub-Magistrate in the district specified against his name to pass orders as to first offenders:—

M.R.Ry. B. Ganapathi—South Kanara.

Fort St. George, December 5, 1933

No. 866.—Under section 367 of the Code of Criminal Procedure, 1898, the undermentioned officer in the district specified against his name is authorised to take down the evidence of witnesses with his own hand in the English language:—

Mr. M. Seshadri, I.C.S., Assistant Collector and Magistrate—Guntur.

Fort St. George, December 7, 1933.

No. 867.—Under section 260 of the Code of Criminal Procedure, 1898 (V of 1898), the Governor in Council is hereby pleased specially to empower Mr. M. U. Pai, I.C.S., a Magistrate of the first class in the district of Madura, to try in a summary way all the offences which may be tried summarily under the said section.

Fort St. George, December 4, 1933.

No. 868.—Under sections 164 and 167 of the Code of Criminal Procedure 1898, as amended by the Criminal Procedure Code Amendment Act XVIII of 1923, the undermentioned Second Class Magistrate in the district specified against his name is empowered to record any statement or confession or to direct the detention of an accused person in the custody of the police:—

M.R.Ry. B. Ganapathi—South Kanara.

Fort St. George, December 5, 1933.

No. 881.—Under section 18 of the Code of Criminal Procedure, 1898, the Governor in Council is pleased to appoint M. R. Ry. Paul Ignatius Avargal to be Honorary Presidency Magistrate for the City of Madras and to empower him to sit on the Bench constituted for that City.

Fort St. George, December 6, 1933.

No. 870.—Under section 14 of the Code of Criminal Procedure, 1898, the Governor in Council is pleased to appoint M. R. Ry. Narasimhachariar Krishnaswami Ayyangar Avargal to be a Special Magistrate for the area comprised within the jurisdiction of the Bench of Magistrates at Sriperumbudur in the district of Chingleput and to confer on him all the ordinary powers of a Magistrate of the first class and further to direct under section 18 (1) of the Code that he shall exercise these powers as a member of the Bench of Magistrates established for that area.

Fort St. George, December 9, 1933.

No. 871.—Under section 14 of the Code of Criminal Procedure, 1898 the Governor in Council is pleased to confer on M. R. Ry. Chakrayya Venkataramayya Garu, a Special Magistrate for the area comprised within the jurisdiction of the Bench of Magistrates at Tirupati in the district of Chittoor all the ordinary powers of a Magistrate of the second class and further to direct, under section 18 (1) of the Code that he shall exercise these powers as a member of the Bench of Magistrates established for that area.

Fort St. George, December 9, 1933.

No. 872.—Under section 12 of the Code of Criminal Procedure, 1898, the undermentioned officer in the district specified against his name is appointed to be a Magistrate of the second class, and under section 37 he is invested with all the powers specified in the fourth schedule as powers which the Government may confer on a Magistrate of that class except the power to record statements and confessions under section 164, to authorise the detention of accused persons in the custody of the police under section 167, and to pass orders as to first offenders under section 562 (1) of Criminal Procedure Code:—

M.R.Ry. K. S. Prakasa Rau, Stationary Sub-Magistrate—Kurnool.

Fort St. George, December 4, 1933

No. 873.—Under section 12 of the Code of Criminal Procedure, 1898 the undermentioned officer in the district specified against their names are appointed to be Magistrates of the third class, and under section 37 they are invested with all the powers specified in the fourth schedule as powers which the Government may confer on a Magistrate of that class:—

M. R. Ry. P. Ramachandra Pillai, Vernacular Head Clerk, Collector's office—Madura.

M.R. Ry. T. Jagannatha Ayyangar, Magisterial Clerk, Collector's Office—Madura.

Fort St. George, December 7, 1933.

No. 874.—Under section 6 of the Madras Denstal Schools Act, 1913 (Madras Act V of 1913), the Governor in Council is hereby pleased specially to empower Mr. M. P. Pai I.C.S., a Magistrate of the first class in the district of Madura, to exercise the powers conferred on a court by the said Act.

No. 875.—Under section 4 of the Madras Children Act, 1920 (Madras Act IV of 1920), the Governor in Council is hereby pleased specially to authorise Mr. M. P. Pai I.C.S., a Magistrate of the first class in the district of Madura, to exercise all the powers conferred on a court by the said Act.

No. 876.—Under clause (b) of section 3 of the Indian Lunacy Act, 1912 (IV of 1912), the Governor in Council is hereby pleased specially to empower Mr. M. F. Pus, I.C.S., a Magistrate of the first class in the district of Madura, to perform the functions of a Magistrate under the said Act.

Fort St. George, December 2, 1933.

No. 877.—The Governor in Council is pleased to empower M.R.Ry. Narasimhachariar Krishnasami Ayyangar Avargal, Special Magistrate in the district of Chingleput, to take cognizance under clauses (a) and (b) of section 190 (1) of the Code of Criminal Procedure, 1898, of the offences specified in Items (1) to (5) of rule 1 of the rules in Notification No. 737, Home (Judicial), dated 25th August 1919, published at pages 1040 and 1041 of Part I of the *Fort St. George Gazette* of the 26th idem, as amended by subsequent notifications, arising within the limits of the jurisdiction of the Bench of Magistrates at Saperumbudur.

No. 878.—The Governor in Council is pleased to appoint the undermentioned persons to be Special Magistrates for the area comprised within the jurisdiction of the Bench of Magistrates at the places specified against their names with the powers and subject to the terms and conditions specified in Notification No. 737, Home (Judicial), dated the 25th August 1919, published at pages 1040 and 1041 of Part I of the *Fort St. George Gazette* of the 26th idem, as amended by subsequent notifications:—

M.R.Rv. Vriddhipuram Chetti Ramiah Chetti Avargal—Vellore in the district of North Arcot.

The Reverend Gudla Raja Ratnam—Tenali in the district of Guntur.

Fort St. George, December 4, 1933.

M.R.Ry Kota Buchappa Chetti Garu—Madanapalle in the district of Chittoor.

M.R.Ry. Chouhan Sitaram Singh Garu. } Nellore in the district of Nellore.

M.R.Ry. Kanamadgam Srinivasa Ramanuja Charlu Garu.

Fort St. George, December 6, 1933.

M.R.Ry Chunakuthy Subrahmanyam Garu—Ongole in the district of Guntur.

M.R.Ry Kandiswami Pillai Rathnambhapathi Pillai Avargal—Pollachi in the district of Coimbatore.

Fort St. George, December 7, 1933.

T. P. Meera Mohideen Tarangnar Muhammad Rahul Hameed Meera Sahib Bahadur—Arakkonnam in the district of Tinnevelly.

Fort St. George, December 8, 1933.

M.R.Ry Mulbagal Krishnamurti Rao Garu—Cuddapah in the district of Cuddapah.

M.R.Ry. Venkayalu Sreenamurti Garu—Cocanada in the district of East Godavari.

Fort St. George, December 9, 1933.

M.R.Ry. Tinnevelly Saravanaperumal Pillai Paramanayagam Pillai Avargal—Tinnevelly in the district of Tinnevelly.

NOTIFICATIONS.

Fort St. George, November 20, 1933
[G.O. No. 3745, Law (General)].

No. 840.—The following draft of an amendment to the rules for regulating the importation, possession and transport of petroleum in the Presidency of Madras, published with Judicial Department Notification No. 441, dated 24th July 1908, at pages 127 to 137 of Part I of the *Fort St. George Gazette*, dated the 27th July 1909, as subsequently amended, which the Governor in Council with the previous sanction of the Governor General in Council proposes to make in exercise of the powers conferred by section 9 of the Indian Petroleum Act, 1899 (VIII of 1899), is hereby published as required by sub-section (1) of section 24 of the said Act for the information of persons likely to be affected thereby.

2. Notice is hereby given that the said draft will be taken into consideration on or after the 16th February 1934 and any objections or suggestions which may be received in respect thereto before the said date will be considered by the Governor in Council.

DRAFT AMENDMENT.

In the list of ports mentioned in the margin of rule 1 of Part III of the said rules, 'Nizapatam' shall be inserted at the commencement.

Fort St. George, November 20, 1933
[G.O No. 3746, Law (General)].

No. 841.—The following draft of certain amendments to the rules for regulating the importation, possession, sale and transport of Carbide of Calcium in the Presidency of Madras published with Judicial Department Notification No. 163, dated the 3rd April 1900, at pages 389 to 398 of Part I of the *Fort St. George Gazette*, dated the 3rd April 1900, as subsequently amended, which the Governor in Council, with the previous sanction of the Governor-General in Council, proposes to make in exercise of the powers conferred by section 9 of the Indian Petroleum Act, 1899 (VIII of 1899), is hereby published as required by sub section (1) of section 24 of the said Act for the information of all persons likely to be affected thereby.

2. Notice is hereby given that the said draft will be taken into consideration on or after the 15th February 1934 and that any objections or suggestions which may be received in respect thereto before the said date will be considered by the Governor in Council.

DRAFT AMENDMENTS.

In Part I of the said rules—

(1) for rule 1 the following rule shall be substituted, namely:—

"*Ports of importation.*—Carbide of Calcium may be imported only at the ports of Madras and Nizapatam."

(2) in rules 2, 3-A, 6, 7 and 8, for the words 'Collector of Customs,' the words 'Customs Collector' shall be substituted.

(3) in rule 6, for the words 'the port,' the words 'any such port' shall be substituted.

(4) in rule 9, for the words 'appointed by the Commissioner of Police in this behalf by order in writing,' the words 'appointed in this behalf by order in writing, by the Commissioner of Police, Madras, or the District Superintendent of Police, Nizapatam, as the case may be,' shall be substituted.

Fort St. George, December 6, 1933
[G.O. No. 3879, Law (General)].

No. 870.—The Governor in Council is pleased to direct that the jurisdiction of the Bench of Magistrates at Saperumbudur in the district of Chingleput shall extend to the undermentioned villages in the district of Chingleput:—

Pondur.	Irungalur.
Padunelakuntangal.	Manbakkam
Vadagal.	Thirumangalam.
Vallam.	Mainur.
Mathur.	Santavelur.
Orugalam.	Chittoor.
Budurendi.	Soulamangalam.
Vadakkupattu.	Selvalurangalam.
Pondi.	Papakkal.
Elchur	Villavisingai
Punayur.	Kannera.
Panrutti.	Sriramagadu.
Janrampattu.	Echoor.
Vallakottai.	Budanur.
Karanaipatti.	Sokjanur.
Perumagal.	Mattupulayam.
Balapalur.	Soondakuppam.
Aranari.	

Fort St. George, December 7, 1933
[G.O No. 3939, Law (General)].

No. 880.—In exercise of the powers conferred by sub-section (2) of section 1 of the Madras Towns Nuisances Act, 1889 (III of 1889), the Governor in Council is pleased to extend the provisions of sub-sections (7), (9), (11) and (12) of section 3 and section 6 of the said Act to the local area comprised within the limits of the village of Kakkuru in the Vayalpad taluk of the district of Chittoor.

Fort St. George, December 4, 1933
[G.O No. 3929, Law (General)].

No. 881.—In exercise of the powers conferred by clause (d) of sub section (3) of section 1 of the Madras Hackney Carriage Act, 1911 (Madras Act V of 1911), the

Governor in Council is hereby pleased to cancel Law (General) Department Notification No. 362, dated the 26th May 1924 published at page 618 of Part I of the *Fort St. George Gazette* dated the 3rd June 1924, extending the provisions of the said Act to the Municipality of Cuddalore.

Fort St. George, December 7, 1933
[G. O. Ms. No. 2073, Law (General)].

No. 302.—Under section 4 of the Madras Civil Courts Act, 1873 (III of 1873), as amended by Madras Act III of 1924, the Local Government after consultation with the High Court direct that, with effect from the commencement of the Christmas holidays, 1933 on the 22nd December 1933, the number of District Munsifs to be appointed to the District Munsif's Court, Kasaragod, in the district of South Kanara, shall be one.

V. N. VISWANATHA RAO,
Secretary to Government.

Fort St. George December 8, 1933
[G. O. Ms. No. 2091, Law (General)].

No. 303.—The following draft of certain amendments to the Madras Motor Cab Rules, 1931, published with Law (General) Department Notification No. 461 dated the 14th October 1931, at pages 1238 et seq of Part I of the *Fort St. George Gazette*, dated the 6th December 1931 as subsequently amended with the Governor in Council's prior sanction to make in exercise of the powers conferred by section 11 of the Indian Motor Vehicles Act, 1914 (VIII of 1914), is hereby published for the information of persons likely to be affected thereby and notice is hereby given that the said draft will be taken into consideration on or after the 15th January 1934 and that any suggestions or objections which may be received from any person with respect to the said draft before the date aforesaid will be considered by the Governor in Council :—

DRAFT AMENDMENTS.

In the Second Schedule to the said rules—

(1) for paragraphs 1 and 2, the following paragraph shall be substituted, namely :—

"1. Within the municipal limits of the City of Madras, a single tariff shall be charged at the rate of eight annas for the first mile or part thereof and of two annas for each quarter of a mile after the first mile, by day or night";

(2) in paragraph 5, for the words 'eight annas', the words 'four annas' shall be substituted ;

(3) in paragraph 8, for the words 'rupee one', the words 'eight annas' shall be substituted ; and

(4) in paragraph 9, the figure '2' shall be omitted."

D. H. BOULTON,
Deputy Secretary to Government.

REVENUE DEPARTMENT.

LEAVE.

Fort St. George, December 7, 1933.

No. 309.—M.R.Ry. K. N. Chayketta Avergal, Deputy Collector, leave on average pay without medical certificate for two months and eight days with effect from the 8th January 1934, preparatory to retirement on the 16th March 1934.

No. 310.—M.R.Ry. C. K. Mathai Avergal, Deputy Collector, leave on average pay without medical certificate for four months with effect from the date of relief.

No. 311.—M.R.Ry. C. E. Muthirulandy Avergal, Probationary Deputy Collector, leave on average pay without medical certificate for one month and one days with effect from the 13th November 1933, to the 21st December 1933, both days inclusive. He is permitted to prefix to his leave the holiday on the 12th November 1933, and to affix to his leave the Christmas and the New Year holidays, subject to the conditions laid down in the subsidiary rules under Fundamental Rule 83.

APPOINTMENT.

Fort St. George, December 6, 1933

No. 312.—M.R.Ry. P. Ramadoss Avergal, acting Deputy Collector, to be a full member of the Madras Civil Service (Executive Branch), with effect from 6th August 1931 in the vacancy due to the retirement of M.R.Ry. M. R. Rajagopala Ayyangar Avergal.

POSTING.

Fort St. George, December 4, 1933.

No. 313.—The following posting of a deputy collector is ordered :—

Khan Sahib Abdul Wahab Sahib Bahadur, Additional Treasury Deputy Collector, Guntur, on completion of his inspections of sub-treasuries, to the Kistna Treasury.

NOTIFICATIONS.

Fort St. George, December 6, 1933.

No. 314.—The following draft of an amendment to the Madras Manufactured Drugs Rules, 1932, published with Revenue Department Notification No. 203, dated the 29th April 1933, at pages 795–796 of Part I of the *Fort St. George Gazette*, dated the 3rd May 1933 which the Governor acting with Ministers proposes to make in exercise of the powers conferred by sub-section (2) of section 6 of the Dangerous Drugs Act, 1930 (II of 1930), is hereby published, as required by sub-section (1) of section 36 of the said Act, for general information. Notice is hereby given that the draft will be taken into consideration on or after the 27th December 1933 and that any objection or suggestion which may be received with respect thereto before the said date will be considered by the Governor acting with Ministers :—

DRAFT AMENDMENT.

After rule 38 of the said rules, the following rule shall be inserted, namely :—

"38-A. The provisions of these rules shall not apply to the importation, exportation, transport, possession or sale of methylmorphine commonly known as codeine, and ethylmorphine commonly known as dionine, and their respective salts, unless the quantity involved in any transaction or possessed at any one time, exceeds one pound."

J. A. THORNE,
Secretary to Government.

Fort St. George, December 6, 1933.

No. 315.—The following notification of the Government of India is republished :—

FINANCE DEPARTMENT (CENTRAL REVENUES).
STAMPS.

New Delhi, the 2nd December 1933

No. 4.—In exercise of the powers conferred by clause (a) of section 9 of the Indian Stamp Act, 1899 (II of 1899), the Governor General in Council is pleased to direct that the following further amendments shall be made in the Notification of the Government of India in the Finance Department (Central Revenues), No. 9 Stamps, dated the 12th September 1931, namely :—

After entry 73 of the said Notification, the following entry shall be inserted, namely :—

"73-A. Instrument of re-conveyance executed by Government in respect of property mortgaged by an officer of Government or his surety as security for the due execution of an office or the due accounting for money or other property entrusted by virtue thereof."

T. N. S. RAGHAVAN,
Under Secretary to Government.

ACQUISITION OF LANDS

Fort St. George, November 24, 1933.

Under section 6 of the Land Acquisition Act, the Governor in Council hereby declares that the land specified below and measuring 0·35 of an acre, be the same a little more or less is needed for a public purpose, to wit, for the improvement of the bund at Gudiswaran cheruvu of Papepalle village, and under sections 3 and 7 of the same Act, the Sub-Collector of Madanapalle is appointed to perform the functions of a Collector under the Act and directed to take order for the acquisition of the said land. A plan of the land is kept in the office of the Sub Collector, Madanapalle, and may be inspected at any time during office hours.

Chittoor district, Madanapalle taluk,
Papepalle village.

	Acres.
Government dry No. 83-2, belonging to (1) Cudiru Venkatasubbamma, Reddi, (2) Gudiru Venkatasubbaiah, Reddi, (3) Thodla Chinni Reddi, (4) K. of Reddi and (5) Pothal Pedi Reddi (1/4) and (5/8 minors' guardian matter) Surya appointed, bounded on the north by S. No. 83-3 of Kurrapalle east by S. No. 84-2 of Papepalle south by S. No. 14 of Pulakanandlam, west by S. No. 84-1 of Papepalle	0·35

	Acres.
Government dry S. No. 113/1, belonging to the Chief Secretary to Government, bounded on the north by S. No. 113/2, on the east by S. No. 113/3, on the south by S. No. 113/4 and on the west by S. No. 113/5	0·26
Government, dry S. No. 113/2, belonging to the Chief Secretary to Government, bounded on the north by S. No. 113/3, on the east by S. No. 113/4, on the south by S. No. 113/5 and on the west by S. No. 113/6	0·26
Government, dry S. No. 113/3, belonging to the Chief Secretary to Government, bounded on the north by S. No. 113/4, on the east by S. No. 113/5, on the south by S. No. 113/6 and on the west by S. No. 113/7	0·26
Government, dry S. No. 113/4, belonging to the Chief Secretary to Government, bounded on the north by S. No. 113/5, on the east by S. No. 113/6, on the south by S. No. 113/7 and on the west by S. No. 113/8	0·26
Government, dry S. No. 113/5, belonging to the Chief Secretary to Government, bounded on the north by S. No. 113/6, on the east by S. No. 113/7, on the south by S. No. 113/8 and on the west by S. No. 113/9	0·26
Government, dry S. No. 113/6, belonging to the Chief Secretary to Government, bounded on the north by S. No. 113/7, on the east by S. No. 113/8, on the south by S. No. 113/9 and on the west by S. No. 113/10	0·26
Government, dry S. No. 113/7, belonging to the Chief Secretary to Government, bounded on the north by S. No. 113/8, on the east by S. No. 113/9, on the south by S. No. 113/10 and on the west by S. No. 113/11	0·26
Government, dry S. No. 113/8, belonging to the Chief Secretary to Government, bounded on the north by S. No. 113/9, on the east by S. No. 113/10, on the south by S. No. 113/11 and on the west by S. No. 113/12	0·26
Government, dry S. No. 113/9, belonging to the Chief Secretary to Government, bounded on the north by S. No. 113/10, on the east by S. No. 113/11, on the south by S. No. 113/12 and on the west by S. No. 113/13	0·26
Government, dry S. No. 113/10, belonging to the Chief Secretary to Government, bounded on the north by S. No. 113/11, on the east by S. No. 113/12, on the south by S. No. 113/13 and on the west by S. No. 113/14	0·26
Government, dry S. No. 113/11, belonging to the Chief Secretary to Government, bounded on the north by S. No. 113/12, on the east by S. No. 113/13, on the south by S. No. 113/14 and on the west by S. No. 113/15	0·26
Government, dry S. No. 113/12, belonging to the Chief Secretary to Government, bounded on the north by S. No. 113/13, on the east by S. No. 113/14, on the south by S. No. 113/15 and on the west by S. No. 113/16	0·26
Government, dry S. No. 113/13, belonging to the Chief Secretary to Government, bounded on the north by S. No. 113/14, on the east by S. No. 113/15, on the south by S. No. 113/16 and on the west by S. No. 113/17	0·26
Government, dry S. No. 113/14, belonging to the Chief Secretary to Government, bounded on the north by S. No. 113/15, on the east by S. No. 113/16, on the south by S. No. 113/17 and on the west by S. No. 113/18	0·26
Government, dry S. No. 113/15, belonging to the Chief Secretary to Government, bounded on the north by S. No. 113/16, on the east by S. No. 113/17, on the south by S. No. 113/18 and on the west by S. No. 113/19	0·26
Government, dry S. No. 113/16, belonging to the Chief Secretary to Government, bounded on the north by S. No. 113/17, on the east by S. No. 113/18, on the south by S. No. 113/19 and on the west by S. No. 113/20	0·26
Government, dry S. No. 113/17, belonging to the Chief Secretary to Government, bounded on the north by S. No. 113/18, on the east by S. No. 113/19, on the south by S. No. 113/20 and on the west by S. No. 113/21	0·26
Government, dry S. No. 113/18, belonging to the Chief Secretary to Government, bounded on the north by S. No. 113/19, on the east by S. No. 113/20, on the south by S. No. 113/21 and on the west by S. No. 113/22	0·26
Government, dry S. No. 113/19, belonging to the Chief Secretary to Government, bounded on the north by S. No. 113/20, on the east by S. No. 113/21, on the south by S. No. 113/22 and on the west by S. No. 113/23	0·26
Government, dry S. No. 113/20, belonging to the Chief Secretary to Government, bounded on the north by S. No. 113/21, on the east by S. No. 113/22, on the south by S. No. 113/23 and on the west by S. No. 113/24	0·26
Government, dry S. No. 113/21, belonging to the Chief Secretary to Government, bounded on the north by S. No. 113/22, on the east by S. No. 113/23, on the south by S. No. 113/24 and on the west by S. No. 113/25	0·26
Government, dry S. No. 113/22, belonging to the Chief Secretary to Government, bounded on the north by S. No. 113/23, on the east by S. No. 113/24, on the south by S. No. 113/25 and on the west by S. No. 113/26	0·26
Government, dry S. No. 113/23, belonging to the Chief Secretary to Government, bounded on the north by S. No. 113/24, on the east by S. No. 113/25, on the south by S. No. 113/26 and on the west by S. No. 113/27	0·26
Government, dry S. No. 113/24, belonging to the Chief Secretary to Government, bounded on the north by S. No. 113/25, on the east by S. No. 113/26, on the south by S. No. 113/27 and on the west by S. No. 113/28	0·26
Government, dry S. No. 113/25, belonging to the Chief Secretary to Government, bounded on the north by S. No. 113/26, on the east by S. No. 113/27, on the south by S. No. 113/28 and on the west by S. No. 113/29	0·26
Government, dry S. No. 113/26, belonging to the Chief Secretary to Government, bounded on the north by S. No. 113/27, on the east by S. No. 113/28, on the south by S. No. 113/29 and on the west by S. No. 113/30	0·26
Government, dry S. No. 113/27, belonging to the Chief Secretary to Government, bounded on the north by S. No. 113/28, on the east by S. No. 113/29, on the south by S. No. 113/30 and on the west by S. No. 113/31	0·26
Government, dry S. No. 113/28, belonging to the Chief Secretary to Government, bounded on the north by S. No. 113/29, on the east by S. No. 113/30, on the south by S. No. 113/31 and on the west by S. No. 113/32	0·26
Government, dry S. No. 113/29, belonging to the Chief Secretary to Government, bounded on the north by S. No. 113/30, on the east by S. No. 113/31, on the south by S. No. 113/32 and on the west by S. No. 113/33	0·26
Government, dry S. No. 113/30, belonging to the Chief Secretary to Government, bounded on the north by S. No. 113/31, on the east by S. No. 113/32, on the south by S. No. 113/33 and on the west by S. No. 113/34	0·26
Government, dry S. No. 113/31, belonging to the Chief Secretary to Government, bounded on the north by S. No. 113/32, on the east by S. No. 113/33, on the south by S. No. 113/34 and on the west by S. No. 113/35	0·26
Government, dry S. No. 113/32, belonging to the Chief Secretary to Government, bounded on the north by S. No. 113/33, on the east by S. No. 113/34, on the south by S. No. 113/35 and on the west by S. No. 113/36	0·26
Government, dry S. No. 113/33, belonging to the Chief Secretary to Government, bounded on the north by S. No. 113/34, on the east by S. No. 113/35, on the south by S. No. 113/36 and on the west by S. No. 113/37	0·26
Government, dry S. No. 113/34, belonging to the Chief Secretary to Government, bounded on the north by S. No. 113/35, on the east by S. No. 113/36, on the south by S. No. 113/37 and on the west by S. No. 113/38	0·26
Government, dry S. No. 113/35, belonging to the Chief Secretary to Government, bounded on the north by S. No. 113/36, on the east by S. No. 113/37, on the south by S. No. 113/38 and on the west by S. No. 113/39	0·26
Government, dry S. No. 113/36, belonging to the Chief Secretary to Government, bounded on the north by S. No. 113/37, on the east by S. No. 113/38, on the south by S. No. 113/39 and on the west by S. No. 113/40	0·26
Government, dry S. No. 113/37, belonging to the Chief Secretary to Government, bounded on the north by S. No. 113/38, on the east by S. No. 113/39, on the south by S. No. 113/40 and on the west by S. No. 113/41	0·26
Government, dry S. No. 113/38, belonging to the Chief Secretary to Government, bounded on the north by S. No. 113/39, on the east by S. No. 113/40, on the south by S. No. 113/41 and on the west by S. No. 113/42	0·26
Government, dry S. No. 113/39, belonging to the Chief Secretary to Government, bounded on the north by S. No. 113/40, on the east by S. No. 113/41, on the south by S. No. 113/42 and on the west by S. No. 113/43	0·26
Government, dry S. No. 113/40, belonging to the Chief Secretary to Government, bounded on the north by S. No. 113/41, on the east by S. No. 113/42, on the south by S. No. 113/43 and on the west by S. No. 113/44	0·26
Government, dry S. No. 113/41, belonging to the Chief Secretary to Government, bounded on the north by S. No. 113/42, on the east by S. No. 113/43, on the south by S. No. 113/44 and on the west by S. No. 113/45	0·26
Government, dry S. No. 113/42, belonging to the Chief Secretary to Government, bounded on the north by S. No. 113/43, on the east by S. No. 113/44, on the south by S. No. 113/45 and on the west by S. No. 113/46	0·26
Government, dry S. No. 113/43, belonging to the Chief Secretary to Government, bounded on the north by S. No. 113/44, on the east by S. No. 113/45, on the south by S. No. 113/46 and on the west by S. No. 113/47	0·26
Government, dry S. No. 113/44, belonging to the Chief Secretary to Government, bounded on the north by S. No. 113/45, on the east by S. No. 113/46, on the south by S. No. 113/47 and on the west by S. No. 113/48	0·26
Government, dry S. No. 113/45, belonging to the Chief Secretary to Government, bounded on the north by S. No. 113/46, on the east by S. No. 113/47, on the south by S. No. 113/48 and on the west by S. No. 113/49	0·26
Government, dry S. No. 113/46, belonging to the Chief Secretary to Government, bounded on the north by S. No. 113/47, on the east by S. No. 113/48, on the south by S. No. 113/49 and on the west by S. No. 113/50	0·26
Government, dry S. No. 113/47, belonging to the Chief Secretary to Government, bounded on the north by S. No. 113/48, on the east by S. No. 113/49, on the south by S. No. 113/50 and on the west by S. No. 113/51	0·26
Government, dry S. No. 113/48, belonging to the Chief Secretary to Government, bounded on the north by S. No. 113/49, on the east by S. No. 113/50, on the south by S. No. 113/51 and on the west by S. No. 113/52	0·26
Government, dry S. No. 113/49, belonging to the Chief Secretary to Government, bounded on the north by S. No. 113/50, on the east by S. No. 113/51, on the south by S. No. 113/52 and on the west by S. No. 113/53	0·26
Government, dry S. No. 113/50, belonging to the Chief Secretary to Government, bounded on the north by S. No. 113/51, on the east by S. No. 113/52, on the south by S. No. 113/53 and on the west by S. No. 113/54	0·26
Government, dry S. No. 113/51, belonging to the Chief Secretary to Government, bounded on the north by S. No. 113/52, on the east by S. No. 113/53, on the south by S. No. 113/54 and on the west by S. No. 113/55	0·26
Government, dry S. No. 113/52, belonging to the Chief Secretary to Government, bounded on the north by S. No. 113/53, on the east by S. No. 113/54, on the south by S. No. 113/55 and on the west by S. No. 113/56	0·26
Government, dry S. No. 113/53, belonging to the Chief Secretary to Government, bounded on the north by S. No. 113/54, on the east by S. No. 113/55, on the south by S. No. 113/56 and on the west by S. No. 113/57	0·26
Government, dry S. No. 113/54, belonging to the Chief Secretary to Government, bounded on the north by S. No. 113/55, on the east by S. No. 113/56, on the south by S. No. 113/57 and on the west by S. No. 113/58	0·26
Government, dry S. No. 113/55, belonging to the Chief Secretary to Government, bounded on the north by S. No. 113/56, on the east by S. No. 113/57, on the south by S. No. 113/58 and on the west by S. No. 113/59	0·26
Government, dry S. No. 113/56, belonging to the Chief Secretary to Government, bounded on the north by S. No. 113/57, on the east by S. No. 113/58, on the south by S. No. 113/59 and on the west by S. No. 113/60	0·26
Government, dry S. No. 113/57, belonging to the Chief Secretary to Government, bounded on the north by S. No. 113/58, on the east by S. No. 113/59, on the south by S. No. 113/60 and on the west by S. No. 113/61	0·26
Government, dry S. No. 113/58, belonging to the Chief Secretary to Government, bounded on the north by S. No. 113/59, on the east by S. No. 113/60, on the south by S. No. 113/61 and on the west by S. No. 113/62	0·26
Government, dry S. No. 113/59, belonging to the Chief Secretary to Government, bounded on the north by S. No. 113/60, on the east by S. No. 113/61, on the south by S. No. 113/62 and on the west by S. No. 113/63	0·26
Government, dry S. No. 113/60, belonging to the Chief Secretary to Government, bounded on the north by S. No. 113/61, on the east by S. No. 113/62, on the south by S. No. 113/63 and on the west by S. No. 113/64	0·26
Government, dry S. No. 113/61, belonging to the Chief Secretary to Government, bounded on the north by S. No. 113/62, on the east by S. No. 113/63, on the south by S. No. 113/64 and on the west by S. No. 113/65	0·26
Government, dry S. No. 113/62, belonging to the Chief Secretary to Government, bounded on the north by S. No. 113/63, on the east by S. No. 113/64, on the south by S. No. 113/65 and on the west by S. No. 113/66	0·26
Government, dry S. No. 113/63, belonging to the Chief Secretary to Government, bounded on the north by S. No. 113/64, on the east by S. No. 113/65, on the south by S. No. 113/66 and on the west by S. No. 113/67	0·26
Government, dry S. No. 113/64, belonging to the Chief Secretary to Government, bounded on the north by S. No. 113/65, on the east by S. No. 113/66, on the south by S. No. 113/67 and on the west by S. No. 113/68	0·26
Government, dry S. No. 113/65, belonging to the Chief Secretary to Government, bounded on the north by S. No. 113/66, on the east by S. No. 113/67, on the south by S. No. 113/68 and on the west by S. No. 113/69	0·26
Government, dry S. No. 113/66, belonging to the Chief Secretary to Government, bounded on the north by S. No. 113/67, on the east by S. No. 113/68, on the south by S. No. 113/69 and on the west by S. No. 113/70	0·26
Government, dry S. No. 113/67, belonging to the Chief Secretary to Government, bounded on the north by S. No. 113/68, on the east by S. No. 113/69, on the south by S. No. 113/70 and on the west by S. No. 113/71	0·26
Government, dry S. No. 113/68, belonging to the Chief Secretary to Government, bounded on the north by S. No. 113/69, on the east by S. No. 113/70, on the south by S. No. 113/71 and on the west by S. No. 113/72	0·26
Government, dry S. No. 113/69, belonging to the Chief Secretary to Government, bounded on the north by S. No. 113/70, on the east by S. No. 113/71, on the south by S. No. 113/72 and on the west by S. No. 113/73	0·26
Government, dry S. No. 113/70, belonging to the Chief Secretary to Government, bounded on the north by S. No. 113/71, on the east by S. No. 113/72, on the south by S. No. 113/73 and on the west by S. No. 113/74	0·26
Government, dry S. No. 113/71, belonging to the Chief Secretary to Government, bounded on the north by S. No. 113/72, on the east by S. No. 113/73, on the south by S. No. 113/74 and on the west by S. No. 113/75	0·26
Government, dry S. No. 113/72, belonging to the Chief Secretary to Government, bounded on the north by S. No. 113/73, on the east by S. No. 113/74, on the south by S. No. 113/75 and on the west by S. No. 113/76	0·26
Government, dry S. No. 113/73, belonging to the Chief Secretary to Government, bounded on the north by S. No. 113/74, on the east by S. No. 113/75, on the south by S. No. 113/76 and on the west by S. No. 113/77	0·26
Government, dry S. No. 113/74, belonging to the Chief Secretary to Government, bounded on the north by S. No. 113/75, on the east by S. No. 113/76, on the south by S. No. 113/77 and on the west by S. No. 113/78	0·26
Government, dry S. No. 113/75, belonging to the Chief Secretary to Government, bounded on the north by S. No. 113/76, on the east by S. No. 113/77, on the south by S. No. 113/78 and on the west by S. No. 113/79	0·26
Government, dry S. No. 113/76, belonging to the Chief Secretary to Government, bounded on the north by S. No. 113/77, on the east by S. No. 113/78, on the south by S. No. 113/79 and on the west by S. No. 113/80	0·26
Government, dry S. No. 113/77, belonging to the Chief Secretary to Government, bounded on the north by S. No. 113/78, on the east by S. No. 113/79, on the south by S. No. 113/80 and on the west by S. No. 113/81	0·26
Government, dry S. No. 113/78, belonging to the Chief Secretary to Government, bounded on the north by S. No. 113/79, on the east by S. No. 113/80, on the south by S. No. 113/81 and on the west by S. No. 113/82	0·26
Government, dry S. No. 113/79, belonging to the Chief Secretary to Government, bounded on the north by S. No. 113/80, on the east by S. No. 113/81, on the south by S. No. 113/82 and on the west by S. No. 113/83	0·26
Government, dry S. No. 113/80, belonging to the Chief Secretary to Government, bounded on the north by S. No. 113/81, on the east by S. No. 113/82, on the south by S. No. 113/83 and on the west by S. No. 113/84	0·26
Government, dry S. No. 113/81, belonging to the Chief Secretary to Government, bounded on the north by S. No. 113/82, on the east by S. No. 113/83, on the south by S. No. 113/84 and on the west by S. No. 113/85	0·26
Government, dry S. No. 113/82, belonging to the Chief Secretary to Government, bounded on the north by S. No. 113/83, on the east by S. No. 113/84, on the south by S. No. 113/85 and on the west by S. No. 113/86	0·26
Government, dry S. No. 113/83, belonging to the Chief Secretary to Government, bounded on the north by S. No. 113/84, on the east by S. No. 113/85, on the south by S. No. 113/86 and on the west by S. No. 113/87	0·26
Government, dry S. No. 113/84, belonging to the Chief Secretary to Government, bounded on the north by S. No. 113/85, on the east by S. No. 113/86, on the south by S. No. 113/87 and on the west by S. No. 113/88	0·26
Government, dry S. No. 113/85, belonging to the Chief Secretary to Government, bounded on the north by S. No. 113/86, on the east by S. No. 113/87, on the south by S. No. 113/88 and on the west by S. No. 113/89	0·26
Government, dry S. No. 113/86, belonging to the Chief Secretary to Government, bounded on the north by S. No. 113/87, on the east by S. No. 113/88, on the south by S. No. 113/89 and on the west by S. No. 113/90	0·26
Government, dry S. No. 113/87, belonging to the Chief Secretary to Government, bounded on the north by S. No. 113/88, on the east by S. No. 113/89, on the south by S. No. 113/90 and on the west by S. No. 113/91	0·26
Government, dry S. No. 113/88, belonging to the Chief Secretary to Government, bounded on the north by S. No. 113/89, on the east by S. No. 113/90, on the south by S. No. 113/91 and on the west by S. No. 113/92	0·26
Government, dry S. No. 113/89, belonging to the Chief Secretary to Government, bounded on the north by S. No. 113/90, on the east by S. No. 113/91, on the south by S. No. 113/92 and on the west by S. No. 113/93	0·26
Government, dry S. No. 113/90, belonging to the Chief Secretary to Government, bounded on the north by S. No. 113/91, on the east by S. No. 113/92, on the south by S. No. 113/93 and on the west by S. No. 113/94	0·26
Government, dry S. No. 113/91, belonging to the Chief Secretary to Government, bounded on the north by S. No. 113/92, on the east by S. No. 113/93, on the south by S. No. 113/94 and on the west by S. No. 113/95	0·26
Government, dry S. No. 113/92, belonging to the Chief Secretary to Government, bounded on the north by S. No. 113/93, on the east by S. No. 113/94, on the south by S. No. 113/95 and on the west by S. No. 113/96	0·26
Government, dry S. No. 113/93, belonging to the Chief Secretary to Government, bounded on the north by S. No. 113/94, on the east by S. No. 113/95, on the south by S. No. 113/96 and on the west by S. No. 113/97	0·26
Government, dry S. No. 113/94, belonging to the Chief Secretary to Government, bounded on the north by S. No. 113/95, on the east by S. No. 113/96, on the south by S. No. 113/97 and on the west by S. No. 113/98	0·26
Government, dry S. No. 113/95, belonging to the Chief Secretary to Government, bounded on the north by S. No. 113/96, on the east by S. No. 113/97, on the south by S. No. 113/98 and on the west by S. No. 113/99	0·26
Government, dry S. No. 113/96, belonging to the Chief Secretary to Government, bounded on the north by S. No. 113/97, on the east by S. No. 113/98, on the south by S. No. 113/99 and on the west by S. No. 113/100	0·26
Government, dry S. No. 113/97, belonging to the Chief Secretary to Government, bounded on the north by S. No. 113/98, on the east by S. No. 113/99, on the south by S. No. 113/100 and on the west by S. No. 113/101	0·26
Government, dry S. No. 113/98, belonging to the Chief Secretary to Government, bounded on the north by S. No. 113/99, on the east by S. No. 113/100, on the south by S. No. 113/101 and on the west by S. No. 113/102	0·26
Government, dry S. No. 113/99, belonging to the Chief Secretary to Government, bounded on the north by S. No. 113/100, on the east by S. No. 113/101, on the south by S. No. 113/102 and on the west by S. No. 113/103	0·26
Government, dry S. No. 113/100, belonging to the Chief Secretary to Government, bounded on the north by S. No. 113/101, on the east by S. No. 113/102, on the south by S. No. 113/103 and on the west by S. No. 113/104	0·26
Government, dry S. No. 113/101, belonging to the Chief Secretary to Government, bounded on the north by S. No. 113/102, on the east by S. No. 113/103, on the south by S. No. 113/104 and on the west by S. No. 113/105	0·26
Government, dry S. No. 113/102, belonging to the Chief Secretary to Government, bounded on the north by S. No. 113/103, on the east by S. No. 113/104, on the south by S. No. 113/105 and on the west by S. No. 113/106	0·26
Government, dry S. No. 113/103, belonging to the Chief Secretary to Government, bounded on the north by S. No. 113/104, on the east by S. No. 113/105, on the south by S. No. 113/106 and on the west by S. No. 113/107	0·26
Government, dry S. No. 113/104, belonging to the Chief Secretary to Government, bounded on the north by S. No. 113/105, on the east by S. No. 113/106, on the south by S. No. 113/107 and on the west by S. No. 113/108	0·26
Government, dry S. No. 113/105, belonging to the Chief Secretary to Government, bounded on the north by S. No. 113/106, on the east by S. No. 113/107, on the south by S. No. 113/108 and on the west by S. No. 113/109	0·26
Government, dry S. No. 113/106, belonging to the Chief Secretary to Government, bounded on the north by S. No. 113/107, on the east by S. No. 113/108, on the south by S. No. 113/109 and on the west by S. No. 113/110	0·26
Government, dry S. No. 113/107, belonging to the Chief Secretary to Government, bounded on the north by S. No. 113/108, on the east by S. No. 113/109, on the south by S. No. 113/110 and on the west by S. No. 113/111	0·26
Government, dry S. No. 113/108, belonging to the Chief Secretary to Government, bounded on the north by S. No. 113/109, on the east by S. No. 113/110, on the south by S. No. 113/111 and on the west by S. No. 113/112	0·26
Government, dry S. No. 113/109, belonging to the Chief Secretary to Government, bounded on the north by S. No. 113/110, on the east by S. No. 113/111, on the south by S. No. 113/112 and on the west by S. No. 113/113	0·26
Government, dry S. No. 113/110, belonging to the Chief Secretary to Government, bounded on the north by S. No. 113/111, on the east by S. No. 113/112, on the south by S. No. 113/113 and on the west by S. No. 113/114	0·26
Government, dry S. No. 113/111, belonging to the Chief Secretary to Government, bounded on the north by S. No. 113/112, on the east by S. No. 113/113, on the south by S. No. 113/114 and on the west by S. No. 113/115	0·26
Government, dry S. No. 113/112, belonging to the Chief Secretary to Government, bounded on the north by S. No. 113/113, on the east by S. No. 113/114, on the south by S. No. 113/115 and on the west by S. No. 113/116	0·26
Government, dry S. No. 113/113, belonging to the Chief Secretary to Government, bounded on the north by S. No. 113/114, on the east by S. No. 113/115, on the south by S. No. 113/116 and on the west by S. No. 113/117	0·26
Government, dry S. No. 113/114, belonging to the Chief Secretary to Government, bounded on the north by S. No. 113/115, on the east by S. No. 113/116, on the south by S. No. 113/117 and on the west by S. No. 113/118	0·26
Government, dry S. No. 113/115, belonging to the Chief Secretary to Government, bounded on the north by S. No. 113/116, on the east by S. No. 113/117, on the south by S. No. 113/118 and on the west by S. No. 113/119	0·26
Government, dry S. No. 113/116, belonging to the Chief Secretary to Government, bounded on the north by S. No. 113/117, on the east by S. No. 113/118, on the south by S. No. 113/119 and on the west by S. No. 113/120	0·26
Government, dry S. No. 113/117, belonging to the Chief Secretary to Government, bounded on the north by S. No. 113/118, on the east by S. No. 113/119, on the south by S. No. 113/120 and on the west by S. No. 113/121	0·26
Government, dry S. No. 113/118, belonging to the Chief Secretary to Government, bounded on the north by S. No. 113/119, on the east by S. No. 113/120, on the south by S. No. 113/121 and on the west by S. No. 113/122	0·26
Government, dry S. No. 113/119, belonging to the Chief Secretary to Government, bounded on the north by S. No. 113/120, on the east by S. No. 113/121, on the south by S. No. 113/122 and on the west by S. No. 113/123	0·26
Government, dry S. No. 113/120, belonging to the Chief Secretary to Government, bounded on the north by S. No. 113/121, on the east by S. No. 113/122, on the south by S. No. 113/123 and on the west by S. No. 113/124	0·26
Government, dry S. No. 113/121, belonging to the Chief Secretary to Government, bounded on the north by S. No. 113/122, on the east by S. No. 113/123, on the south by S. No. 113/124 and on the west by S. No. 113/125	0·26
Government, dry S. No. 113/122, belonging to the Chief Secretary to Government, bounded on the north by S. No. 113/123, on the east by S. No. 113/124, on the south by S. No. 113/125 and on the west by S. No. 113/126	0·26
Government, dry S. No. 113/123, belonging to the Chief Secretary to Government, bounded on the north by S. No. 113/124, on the east by S. No. 113/125, on the south by S. No. 113/126 and on the west by S. No. 113/127	0·26
Government, dry S. No. 113/124, belonging to the Chief Secretary to Government, bounded on the north by S. No. 113/125, on the east by S. No. 113/126, on the south by S. No. 113/127 and on the west by S. No. 113/128	0·26
Government, dry S. No. 113/125, belonging to the Chief Secretary to Government, bounded on the north by S. No. 113/126, on the east by S. No. 113/127, on the south by S. No. 113/128 and on the west by S. No. 113/129	0·26
Government, dry S. No. 113/126, belonging to the Chief Secretary to Government, bounded on the north by S. No. 113/127, on the east by S. No. 113/128, on the south by S. No. 113/129 and on the west by S. No. 113/130	0·26
Government, dry S. No. 113/127, belonging to the Chief Secretary to Government, bounded on the north by S. No. 113/128, on the east by S. No. 113/129, on the south by S. No. 113/130 and on the west by S. No. 113/131	0·26
Government, dry S. No. 113/128, belonging to the Chief Secretary to Government, bounded on the north by S. No. 113/129, on the east by S. No. 113/130, on the south by S. No. 113/131 and on the west by S. No. 113/132	0·26
Government, dry S. No. 113/129, belonging to the Chief Secretary to Government, bounded on the north by S. No. 113/130, on the east by S. No. 113/131, on the south by S. No. 113/132 and on the west by S. No. 113/133	0·26
Government, dry S. No. 113/130, belonging to the Chief Secretary to Government, bounded on the north by S. No. 113/131, on the east by S. No. 113/132, on the south by S. No. 113/133 and on the west by S. No. 113/134	0·26
Government, dry S. No. 113/131, belonging to the Chief Secretary to Government, bounded on the north by S. No. 113/132, on the east by S. No. 113/133, on the south by S. No. 113/134 and on the west by S. No. 113/135	0·26
Government, dry S. No. 113/132, belonging to the Chief Secretary to Government, bounded on the north by S. No. 113/133, on the east by S. No. 113/134, on the south by S. No. 113/135 and on the west by S. No. 113/136	0·26
Government, dry S. No. 113/133, belonging to the Chief Secretary to Government, bounded on the north by S. No. 113/134, on the east by S. No. 113/135, on the south by S. No. 113/136 and on the west by S. No. 113/137	0·26
Government, dry S. No. 113/134, belonging to the Chief Secretary to Government, bounded on the north by S. No. 113/135, on the east by S. No. 113/136, on the south by S. No. 113/137 and on the west by S. No. 113/138	0·26
Government, dry S. No. 113/135, belonging to the Chief Secretary to Government, bounded on the north by S. No. 113/136, on the east by S. No. 113/137, on the south by S. No. 113/138 and on the west by S. No. 113/139	0·26
Government, dry S. No. 113/136, belonging to the Chief Secretary to Government, bounded on the north by S. No. 113/137, on the east by S. No. 113/138, on the south by S. No. 113/139 and on the west by S. No. 113/140	0·26
Government, dry S. No. 113/137, belonging to the Chief Secretary to Government, bounded on the north by S. No. 113/138, on the east by S. No. 113/139, on the south by S. No. 113/140 and on the west by S. No. 113/141	0·26
Government, dry S. No. 113/138, belonging to the Chief Secretary to Government, bounded on the north by S. No. 113/139, on the east by S. No. 113/140, on the south by S. No. 113/141 and on the west by S. No. 113/142	0·26
Government, dry S. No. 113/139, belonging to the Chief Secretary to Government, bounded on the north by S. No. 113/140, on the east by S. No. 113/141, on the south by S. No. 113/142 and on the west by S. No. 113/143	0·26
Government, dry S. No. 113/140, belonging to the Chief Secretary to Government, bounded on the north by S. No. 113/141, on the east by S. No. 113/142, on the south by S. No. 113/143 and on the west by S. No. 113/144	0·26
Government, dry S. No. 113/141, belonging to the Chief Secretary to Government, bounded on the north by S. No. 113/142, on the east by S. No. 113/143, on the south by S. No. 113/144 and on the west by S. No. 113/145	0·26
Government, dry S. No. 113/142, belonging to the Chief Secretary to Government, bounded on the north by S. No. 113/143, on the east by S. No. 113/144, on the south by S. No. 113/145 and on the west by S. No. 113/146	0·26
Government, dry S. No. 113/143, belonging to the Chief Secretary to Government, bounded on the north by S. No. 113/144, on the east by S. No. 113/145, on the south by S. No. 113/146 and on the west by S. No. 113/147	0·26
Government, dry S. No. 113/144, belonging to the Chief Secretary to Government, bounded on the north by S. No. 113/145, on the east by S. No. 113/146, on the south by S. No. 113/147 and on the west by S. No. 113/148	0·26
Government, dry S. No. 113/145, belonging to the Chief Secretary to Government, bounded on the north by S. No. 113/146, on the east by S. No. 113/147, on the south by S. No. 113/148 and on the west by S. No. 113/149	0·26
Government, dry S. No. 113/146, belonging to the Chief Secretary to Government, bounded on the north by S. No. 113/147, on the east by S. No. 113/148, on the south by S. No. 113/149 and on the west by S. No. 113/150	0·26
Government, dry S. No. 113/147, belonging to the Chief Secretary to Government, bounded on the north by S. No. 113/148, on the east by S. No. 113/149, on the south by S. No. 113/150 and on the west by S. No. 113/151	0·26
Government, dry S. No. 113/148, belonging to the Chief Secretary to Government, bounded on the north by S. No. 113/149, on the east by S. No. 113/150, on the south by S. No. 113/151 and on the west by S. No. 113/152	0·26
Government, dry S. No. 113/149, belonging to the Chief Secretary to Government, bounded on the north by S. No. 113/150, on the east by S. No. 113/151, on the south by S. No. 113/152 and on the west by S. No. 113/153	0·26
Government, dry S. No. 113/150, belonging to the Chief Secretary to Government, bounded on the north by S. No. 113/151, on the east by S. No. 113/152, on the south by S. No. 113/153 and on the west by S. No. 113/154	0·26
Government, dry S. No. 113/151, belonging to the Chief Secretary to Government, bounded on the north by S. No. 113/152, on the east by S. No. 113/153, on the south by S. No. 113/154 and on the west by S. No. 113/155	0·26
Government, dry S. No. 113/152, belonging to the Chief Secretary to Government, bounded on the north by S. No. 113/153, on the east by S. No. 113/154, on the south by S. No. 113/155 and on the west by S. No. 113/156	0·26
Government, dry S. No. 113/153, belonging to the Chief Secretary to Government, bounded on the north by S. No. 113/154, on the east by S. No. 113/155, on the south by S. No. 113/156 and on the west by S. No. 113/157	0·26
Government, dry S. No. 113/154, belonging to the Chief Secretary to Government, bounded on the north by S. No. 113/155, on the east by S. No. 113/156, on the south by S. No. 113/157 and on the west by S. No. 113/158	0·26
Government, dry S. No. 113/155, belonging to the Chief Secretary to Government, bounded on the north by S. No. 113/156, on the east by S. No. 113/157, on the south by S. No. 113/158 and on the west by S. No. 113/159	0·26
Government, dry S. No. 113/156, belonging to the Chief Secretary to Government, bounded on the north by S. No. 113/157, on the east by S. No. 113/158, on the south by S. No. 113/159 and on the west by S. No. 113/160	0·26
Government, dry S. No. 113/157, belonging to the Chief Secretary to Government, bounded on the north by S. No. 113/158, on the east by S. No. 113/159, on the south by S. No. 113/160 and on the west by S. No. 113/161	0·26
Government, dry S. No. 113/158, belonging to the Chief Secretary to Government, bounded on the north by S. No. 113/159, on the east by S. No. 113/160, on the south by S. No. 113/161 and on the west by S. No. 113/162	0·26
Government, dry S. No. 113/159, belonging to the Chief Secretary to Government, bounded on the north by S. No. 113/160, on the east by S. No. 113/161, on the south by S. No. 113/162 and on the west by S. No. 113/163	0·26
Government, dry S. No. 113/160, belonging to the Chief Secretary to Government, bounded on the north by S. No. 113/161, on the east by S. No. 113/162, on the south by S. No. 113/163 and on the west by S. No. 113/164	0·26
Government, dry S. No. 113/161, belonging to the Chief Secretary to Government, bounded on the north by S. No. 113/162, on the east by S. No. 113/163, on the south by S. No. 113/164 and on the west by S. No. 113/165	0·26
Government, dry S. No. 113/162, belonging to the Chief Secretary to Government, bounded on the north by S. No. 113/163, on the east by S. No. 113/164, on the south by S. No. 113/165 and on the west by S. No. 113/166	0·26
Government, dry S. No. 113/163, belonging to the Chief Secretary to Government, bounded on the north by S. No. 113/164, on the east by S. No. 113/165, on the south by S. No. 113/166 and on the west by S. No. 113/167	0·26
Government, dry S. No. 113/164, belonging to the Chief Secretary to Government, bounded on the north by S. No. 113/165, on the east by S. No. 113/166, on the south by S. No. 113/167 and on the west by S. No. 113/168	0·26
Government, dry S. No. 113/165, belonging to the Chief Secretary to Government, bounded on the north by S. No. 113/166, on the east by S. No. 113/167, on the south by S. No. 113/168 and on the west by S. No. 113/169	0·26
Government, dry S. No. 113/166, belonging to the Chief Secretary to Government, bounded on the north by S. No. 113/167, on the east by S. No. 113/168, on the south by S. No. 113/169 and on the west by S. No. 113/170	0·26
Government, dry S. No. 113/167, belonging to the Chief Secretary to Government, bounded on the north by S. No. 113/168, on the east by S. No. 113/169, on the south by S. No. 113/170 and on the west by S. No. 113/171	0·26
Government, dry S. No. 113/168, belonging to the Chief Secretary to Government, bounded on the north by S. No. 113/169, on the east by S. No. 113/170, on the

Ministry of Public Works, hereby direct that the provisions of the said Act, shall be put in force in the Ramayapuram village, Ralgudi taluk, Tiruchirapally district, from the 26th December 1933 to the 4th January 1934 both days inclusive.

Fort St. George, December 7, 1933.

No. 410.—In exercise of the powers conferred by sections 20, 32, 34, 50 and 84 of the Madras Forest Act, 1882 (Madras Act V of 1882) and sect on 2 of the Madras Forest (Amendment) Act, 1919 the Governor in Council is hereby pleased to declare that all the rules embodied in Notification No. 254, dated 30th August 1872, published at pages 1078 to 1091 of Part I of the *Fort St. George Gazette*, dated 5th September 1922, as subsequently amended, shall be applicable to the forests and waste lands of the whole of the Mudgola Estate pertained in the Narasapatam and Kotapad Revenue Divisions of the Vizagapatam district.

No. 411.—In exercise of the powers conferred by section 52 (2) of the Madras Forest Act, 1882 (Madras Act V of 1882), the Governor in Council is pleased to empower the Chief Forest Officer of the Jeypore Estate to accept under section 53 of the Act compensation for offences committed within the limits of the Mudgola Estate punishable under the Mudgola Forest Rules which have been acceded to the estate and subject to the conditions laid down in rule 11 of the said rules.

Fort St. George, November 4, 1933.

No. 412.—Under the provisions of the section 16 of the Madras Forest Act (Act V of 1882), the Governor in Council hereby declares that the area, the boundaries of which are described in the schedule below, shall be constituted "reserved forest" with effect from 1st January 1934

SCHEDULE.

East Godavari district, Bhadrachalam taluk.

[Name of reserve—Madhavarampeta.]

BOUNDARIES.

North.—Starting from cairn No. 1, a point at a distance of 84 chains and at a bearing of 342 degrees from cairn No. 49 of Kommanapalli Reserved Forest, and also at a distance of 10 chains 66½ at a bearing of 330 degrees from the right bank of Gaya Kalva where it crosses the eastern edge of Nellipaka Cherupalli road, the boundary runs with the following bearings and distances—

Cairn.		Bearing in degrees.	Distance in links.	Cairn.		Bearing in degrees.	Distance in links.
From	To			From	To		
1	2	89½	2,100	7	8	70½	1,500
2	3	84½	600	8	C. No. 49 of Kommanapalli Reserved Forest.	19½	1,150
3	4	89½	900				
4	5	89½	1,925				
5	6	119½	700				
6	7	79½	850				

Thence the west and south boundaries of Kommanapalli Reserved Forest, to the eastern boundary between Lambapadu and Bandiveru Reserves follow the south boundary of Bandiveru reserve to cairn No. 28 of Bandiveru Reserved Forest.

East.—Kommanapalli and Bandiveru reserved forests were constituted as reserved forests in Notification No. 199, dated 9th April 1892, published at page 258 of Part I of the *Fort St. George Gazette*, dated 15th April 1892.

East—

Cairn.		Bearing in degrees.	Distance in links.	Cairn.		Bearing in degrees.	Distance in links.
From	To			From	To		
28	1	145	800	32	33	210	1 010
of Bandiveru Reserved Forest.				33	34	81	600
Chintapalli—				34	35	170	344
0	10	145	197	35	36	108	250
10	11	124½	1,264	36	37	201½	422
11	12	141½	568	37	38	203½	321
12	13	191½	756	38	41	200	240
13	14	161½	862	41	42	201½	1,240
14	15	140½	1,370	42	43	201½	1,730
15	16	191½	1,040	43	44	201½	1,070
16	17	200	710	44	45	199	870
17	18	170	1,100	45	46	195	2 010
18	19	170	687	46	47	180½	1,660
19	20	170	955	47	48	199½	1 150
20	21	170	821	48	49	211	1
21	22	170	1	49	50	211	1 000
22	23	1	1,256	50	51	211	1,575
23	24	1	1,130	51	52	200½	625
24	25	106	917	52	53	200½	1,150
25	26	106	1,423	53	54	201½	1,000
26	27	106	2,310	54	55	201½	1,000
27	28	106	438	55	56	201½	1,000
28	29	106	1,000	56	57	201½	1,000
29	30	106	1,000	57	58	201½	1,000
30	31	106	1,000	58	59	201½	1,000
31	32	106	1,036	59	60	201½	1,000

NOTE.—(1) From cairn No. 32 to cairn No. 41 the boundary of the reserve follows the Nellipaka-Cherupalli forenaut road excluding a road margin of 15 links from cairn No. 32, 12 links from 34, 12 links from 35, 8 links from 36, 6 links from 37, 4 links from 38, 12 links from 39, 8 links from 40, and 15 links from 41.

(2) Mamidigunta.—This stream having a width of 30 links leaves the reserve at a point 314 links south of cairn No. 44.

South—

Cairn.		Bearing in degrees.	Distance in links.	Cairn.		Bearing in degrees.	Distance in links.
From	To			From	To		
60	61	265	600	62	63	164	1,240
61	62	265	600	63	64	164	970

NOTE.—Padmandra.—This stream having a width of 30 links between the reserve on a point 250 links west of cairn No. 61.

West—

Cairn.		Bearing in degrees.	Distance in links.	Cairn.		Bearing in degrees.	Distance in links.
From	To			From	To		
64	65	214½	1,900	85	86	174	2,250
65	66	330	140	86	87	19	930
66	67	310	1,650	87	88	19	660
67	68	310	1,500	88	89	230½	312
68	69	340½	800	89	90	274	300
69	70	348	660	90	91	231½	337
70	71	344	1,385	91	92	232	670
71	72	344	970	92	93	206	900
72	73	344	1,070	93	94	206½	482
73	74	34	850	94	95	218	109
74	75	34	970	95	96	233	1,450
75	76	353½	700	96	97	206½	917
76	77	353½	800	97	98	122	910
77	78	353½	700	98	99	217½	50
78	79	353½	965	99	100	230	Lost
79	80	313½	940	100	101	234½	1,265
80	81	301½	1,431	101	102	231½	492
81	82	301½	2,100	102	C 13	232½	600
82	83	301	540	103	104	200½	710
83	84	301	813	104	105	221	902
84	85	153	1,040	105	106	208	330

NOTE.—(1) From cairn No. 87 to cairn No. 88. The boundary follows the southern edge of Nellipaka-Cherupalli forenaut road including it in the reserve.

(2) From cairn No 88 to cairn No. 1 the boundary follows the eastern edge of Nellipaka-Cherupalli forenaut road including a road margin of 8 links from cairn No. 88, 12 links from 89, 10 links from 90, 14 links from 91, 20 links from 92, 15 links from 93, 15 links from 94, 20 links from 95, 25 links from 96, 24 links from 97, 25 links from 98, 20 links from 99, 31 links from 100, 34 links from 101, 34 links from 102, 29 links from 103, 36 links from 104, 30 links from 105, and 32 links from cairn No. 1

(3) Pamuleru naire.—This stream having a width of 40 links leaves the reserve at a point 600 links south of cairn No 64

(4) Kothakondam reserve.—This stream having a width of 100 links enters the reserve on a point 1,140 links west of cairn No 44 of Kommanapalli reserve and runs in a south-westerly direction and it leaves the reserve having a width of 250 links at a point 953 links, south of cairn No 41.

(5) Anati naire.—This stream having a width of 50 links leaves the reserve on a point 64 links south-east of cairn No. 10.

(6) Gaya kalva.—This stream having a width of 250 links enters the reserve on a distance of 300 links south-east of cairn No 1 and the reserve on a distance of 300 links south-east of cairn No 1 and runs in a south-east direction to a distance of 10 chains within the reserve and takes a bend towards south-west and leaves the reserve having a width of 200 links at a point, 330 links south-west of cairn No 109

RESTRICTIONS—

The following rights-of-way are admitted within the reserve on a width of 10 yards —

(1) Cart-track from Lakshmigunta to Kothur open to men, cattle and vehicles.

It enters the reserve on its western boundary at a point 26 links north-west of cairn No. 97, runs generally south for a distance of 40 chains and leaves the reserve on its south-eastern boundary at a point 414 links east of cairn No. 5.

(2) Revenue road from Nellipaka to Cherupalli open to men, cattle and vehicles.

It enters the reserve on its western boundary of cairn No. 33 and runs first east and south-east for a distance of 36 chains and leaves the reserve at cairn No. 34, re-enters the reserve at cairn No. 35 and runs south west for a distance of 34 74 chains and leaves the reserve on its western boundary at a point 80 links south of cairn No. 28. (The total distance of the road within the reserve is 41 91 chains.)

(3) Cart-track from Tadikherva to Kommanapalli open to men, cattle and vehicles.

It enters the reserve on its eastern boundary at a point 800 links north-west of cairn No. 23 runs north for a distance of 21 50 chains and leaves the reserve on its northern boundary at a point 87 links west of cairn No. 19 of Kommanapalli Reserved Forest.

(4) Cart-track from Mukkampeta to Kommanapalli open to men, cattle and vehicles.

It enters the reserve on its eastern boundary at a point 33 links west of cairn No. 25, runs north for a distance of 20 chains, and leaves the reserve on its southern boundary at a point 811 links west of cairn No. 33 of Kommanapalli Reserve Forest.

(5) Cart-track from Mukkampeta to Bandiveru open to men, cattle and vehicles.

It enters the reserve on its eastern boundary at a distance of 45 links south of cairn No. 27, runs north-east and east for a distance of 30 73 chains, and leaves the reserve on its eastern boundary at a point 15 links north of cairn No. 16.

(6) Cart-track from Kothakota to Madhavarampeta open to foot, cattle and vehicles.

It enters the reserve on its western boundary at a point 64 links north of cairn No. 78, runs north-east and south-east links north of cairn No. 78, runs north-east and south-east links north of cairn No. 78, runs north-east and south-east

north of cairn No. 23, runs east-northeast for a distance of 3·18 chains, and leaves the reserve on its eastern boundary at a point 5.26 links north of cairn No. 11.
(The total distance of the road within the reserve is 64.44 chains.)

(c) Foot path from Kannapuram to Sandiveeran agraharam to run and cattle only)

It enters the reserve on its western boundary at a point 440 links west of cairn No. 67, runs in a straight line for a distance of 53·29 chains, and leaves the reserve on its eastern boundary at a point 3·26 links north of cairn No. 68.

(d) Footpath from Kannapuram to meet the right-of-way No. IX open to cart, foot and cattle only.

It enters the reserve on its western boundary at a point 3·70 links south-west of cairn No. 61, runs south-east and north-west for a distance of 8·61 chains, and meets the right-of-way No. IX at a point 4·56 chains from the point of exit of the right-of-way No. IX.

(e) Cart-track from Kannapuram to Sandiveeran agraharam to run, cattle and vehicles.

It enters the reserve on its northern boundary at a point 30 links west of cairn No. 31 (B) of Sandiveeran Reserve Forest, runs south and then east for a distance of 22·63 chains and leaves the reserve on its eastern boundary at a point 1 link north of cairn No. 10.

Fort St. George, November 17, 1933
(G O No 1398, Development).

No. 393.—In exercise of the powers conferred by sub-sections (1) and (2) of section 6 of the Sugar Industry (Protection) Act, 1932 (XII of 1932), and in supersession of Development Department Notification No. 258, dated the 20th June 1933, published at page 1072 of Part I of the *Fort St George Gazette*, dated the 11th July 1933, the Governor acting with Ministers is hereby pleased to make the following rules as to the notices to be affixed near the entrances to sugarcane-crushing factories in the Presidency of Madras for the information of sellers of sugarcane :—

These rules may be called the Madras Sugar Industry (Protection) Rules, 1933.

2. (1) The owner of every sugar factory crushing cane shall affix or cause to be affixed in a conspicuous place near the main entrance to the factory, a notice in the form appended to these rules in the vernacular or vernaculars, current in the locality in which the factory is situated, stating the price at which sugarcane, or if different varieties of sugarcane are being bought at different prices the price at which each such variety of sugarcane is being bought at the factory and giving particulars showing how the price of the sugarcane or of each variety of sugarcane, as the case may be, has been fixed.

(2) The said notice shall be correctly maintained and kept up to date, and any change either in the price of sugarcane, or of any variety of sugarcane, as the case may be, or in the method of fixing such price shall be entered in such notice as soon as possible after such change comes into force.

3. The notice shall state the price for sugarcane or each variety of sugarcane, as the case may be, of a weight equivalent to the unit of weight in use at the factory. If the unit of weight in such use is not the standard maund (82·3 lb) the relation of such unit to the standard maund shall be specified in the notice.

4. The owner of any sugar factory crushing cane who contravenes the provisions of rule 2 or rule 3 shall be punishable with fine which may extend to five hundred rupees.

FORM.

(See rule 2.)

Notice regarding the $\frac{\text{Price}}{\text{prices}}$ at which sugarcane is being bought at this factory.

Name of factory.

1. The price at which sugarcane is bought at this factory is _____ per _____ *

Note.—The "_____" = _____ standard $\frac{\text{pound}}{\text{pounds}}$.

or

1. The prices at which sugarcane is bought at this factory are specified below :—

Name of variety. Price per _____ *

Note.—The "_____" = _____ standard $\frac{\text{Pound}}{\text{Pounds}}$.

2. The $\frac{\text{price}}{\text{prices}}$ specified above $\frac{\text{is}}{\text{are}}$ the $\frac{\text{price}}{\text{prices}}$ that will be paid for sugarcane delivered at the factory inclusive of ‡_____ but exclusive of ‡_____.

* Here enter unit of weight in use at the factory.

† Here enter each of the following items as are included in the price :—transport charges, drying, commission and supervision charges.

‡ Here enter each of the above items as are excluded from the price.

Full particulars showing how the price of sugarcane or of each variety of sugarcane has been fixed, must be given.

If the price is exclusive of all or any of the following items, viz., transport charges, drying, commission and supervision charges, the allowances to be made on account of each of the items so excluded must be specified.

Where any bonus is to be given in addition to the price fixed, particulars showing on what basis such bonus is to be paid should be specified.

Signature of the manager or owner of the factory.

Date——

D. A. HENDERSON,
Secretary to Government.

PUBLIC WORKS AND LABOUR DEPARTMENT.

LEAVE.

Fort St. George, December 5, 1933

No. 401.—In modification of previous notification, M.R.Ry. A. Subrahmanya Ayyar, Assistant Engineer, Red Regulator subdivision, Kattalai Special Division, is given an average pay without medical certificate from the 3rd to the 21st January 1934 (inclusive). He is permitted to prefix to his leave the Christmas and New Year holidays subject to the conditions in the rules diary rules under Fundamental Rule 68 being fulfilled.

EXTENSIONS OF LEAVE.

Fort St. George, December 6, 1933.

No. 402.—The High Commissioner for India has granted Mr. V. Hart, Superintending Engineer, extension of leave on half average pay for one month and two days from 14th December 1933.

Fort St. George, December 7, 1933.

No. 403.—M.R.Ry. S. Ramayya, Assistant Engineer, extension of leave on half average pay without medical certificate for nine days from the 13th December 1933. He is permitted to affix to his leave the Christmas and the New Year holidays subject to the conditions in the subsidiary rules under Fundamental Rule 68 being fulfilled.

APPOINTMENT.

Fort St. George, December 9, 1933

No. 404.—Mr. A. A. Smith, Officiating Executive Engineer, Kattalai Special Division, will hold additional charge of the Red Regulator subdivision, during the absence of M.R.Ry A. Subrahmanya Ayyar on leave.

ERRATA.

Fort St. George, November 6, 1933.

In the notification under section 4 (1) of the Land Acquisition Act I of 1894, as amended by the Land Acquisition Amendment Act XXXVIII of 1933, in respect of lands required for the Pinnaveaul Vadapathi channel of the Cauvery-Mettur Project in Gavaranam Mutapulikadu village II Ist (Kalyanaramapuram) village, Pattukkottai taluk, Tanjore district, published at page 1850, Part I of the *Fort St. George Gazette*, dated 26th September 1933—

In the preamble to the notification, for 'Pinnaveaul Vadapathi channel,' read 'Pinnaiveaul Vadapathi Channel.'

Fort St. George, November 30, 1933.

In the notification under section 4 (1) of the Land Acquisition Act I of 1894, as amended by the Land Acquisition Amendment Act XXXVIII of 1933, in respect of the land required for providing a pathway to the inlets of Adi-Anaikkan in G. Ragampatta village, Peddapur taluk, East Godavari district, published at page 814 of Part I of the *Fort St George Gazette*, dated 30th May 1933—

For owners 'Bolara Tirupatiraju Bolara Gavaraju, Bolara Venkatarajam, Bolara Tammiraju and Bolara Lakshmiraju,' read owners 'Bolara Tirupatiraju, Bolara Gavaraju, Bolara Venkatarajam and Bolara Tammiraju.'

Fort St. George, December 4, 1933.

In the notification under section 4 (1) of the Land Acquisition Act I of 1894, as amended by the Land Acquisition Amendment Act XXXVIII of 1923, published at page 1570 of Part I of the *Fort St. George Gazette*, dated 29th September 1933, relating to the acquisition of one cent of land in Puduyanguch chanam, Madayi amsom, Chirakkal taluk, Malabar district—

For 'Government Shanam,' read 'New holding.'

Fort St. George, December 6, 1933.

In the notification under section 4 (1) of the Land Acquisition Act, published at page 1952 of *Fort St. George Gazette*, Part I, dated 17th October 1933, relating to Thiyattur village, Tindivanam taluk, Tirukkoyilur district—

Government.—Dry, S. No. 316/3 part, *for* 'Ci minam Andi, Perum. Ammiam and Ammiam, position 2 to 5' read 'Ci minam Andi, Perum Ammiam and Ammiam position 2 to 5.'

In the notification, dated 21st July 1933, published under section 4 (1) of the Land Acquisition Act I of 1894 as amended by the Amendment Act XXXVIII of 1923, published at pages 1294 and 1295, Part I, of the *Fort St. George Gazette*, dated 25th July 1933, in respect of lands in Kattanavalli village Udayarpalayam taluk, Trichinopoly district—

Against S.F. No. 260-1 part, *for* 'T.D. No. 2340, belonging to Poonkali Kaliniyanar, Lessee of the late Rajah Ayyaru Poonkali Kaliniyanar, Mangalam Nagapur, Appu Pillai N Muthuswami Mudaliar, Chinnavana Nagapur, Appu Pillai N Muthuswami Mudaliar and Saravana Kolar of Mallapadi (Kattanavalli)' read 'Ryot and Saravana Kolar of Mallapadi (Kattanavalli)' and insert for 'T.D. No. 2340 belonging to Poomalai Kaliyanna, Pi minam Ian being (1) Ayyaru Nagapuri, (2) Chinnavana Nagapuri, (3) Appu Pillai N.P. Muthuswami Nagapuri, (4) Saravana Kolar of Mallur (Kannanavalli) and (5) deputed tenant Kaliyaperumal Ayyar.'

Against S.F. No. 260-3 part, *for* 'bounded on the west by S.F. No. 260-2; south by S.F. No. 260-4 part' read 'bounded on the west by S.F. No. 260-2; south by S.F. No. 260-4 part and 260-6.'

Against S.F. No. 260-6 for 'taken as No. 260-3 part, bounded on the north by S.F. No. 260-1 charn by S.F. No. 260, west by S.F. No. 260-5' read 'taken as No. 260-1 part and deputed trustee Kaliyanna Ayyar, as mand in the creature, bounded on the north by S.F. No. 260-1 part, south by S.F. No. 260-3 part, west by S.F. No. 260-5 part.'

Against S.F. No. 260-1 part, *for* 'belonging to (1) M.R. Sy. Rathnasabha Thathachariyar South street, Srirangam, No. 24 major sons Srinivasa Thathachariyar, (2) Srinivasa Thatha Srinivasa Thathachariyar, (3) Ranganayaki Thathachari with his minor son Lakshmana Thathachari, aged about nine years (3), Vasudevan Thathachariyar and Rukmini Thathachari (5), deputed of as Sy. north by S.F. Nos. 254 and 260, west by S.F. No. 261,' read 'belonging to (1) M.R. Sy. Rathnasabha Thathachariyar, South Chitra street, Srirangam, No. 24 major sons (2) Srinivasa Thathachariyar, (3) Ranganayaki Thathachari, (4) Vasudevan Thathachariyar, (5) Saraswathi Thathachari, (6) minor Venkatesa Thathachari, (7) Saraswathi Thathachari, (8) minor Rangantha Thathachari, guardian father No. 2 and (7) minor Rangantha Thathachari, guardian and father No. 6 bounded on the north by S.F. No. 261 and 260, west by S.F. No. 260-6.'

Against S.F. No. 253-1 part, *for* 'bounded on the east by S.F. No. 254,' read 'bounded on the east by S.F. No. 254-1 part.'

Against S.F. No. 254-1 part, *for* 'bounded on the west by S.F. No. 253,' read 'bounded on the west by S.F. No. 253-1 part.'

Against S.F. No. 253-2 part, *for* 'Rice 4, Tanchavur gunnam, bounded on the north by S.F. No. 253-1,' read 'Rice 4 Tanchavur gunnam, bounded on the north by S.F. Nos. 253-4 and 254.'

Against S.F. No. 252-1 part, *for* 'bounded on the north by S.F. No. 245 (sast by S.I. No. 194, west by S.F. No. 253,' read 'bounded on the north by S.F. No. 238-2 part, east by S.F. No. 246-2 part; west by S.F. Nos. 253-1 and 253-3 part.'

Against S.F. No. 250-2 part, *for* 'bounded on the north by S.F. Nos. 249-1 and 250, east by S.F. Nos. 194-3 and 194-2, south by S.F. No. 250-3 part, west by S.F. Nos. 195-1 and 251,' read 'one part of Avinam on 2 acres, bounded on the north by S.F. No. 253-2 part; east by S.F. No. 195-2 part; south by S.F. No. 250-2 part, west by S.F. No. 251-1 part and second part of acres 4 cents, bounded on the north by S.F. No. 249-1 part; east by S.F. No. 250-1 part; south by S.F. Nos. 250-1 and 250-2 part.'

Against S.F. No. 250-3 part, *for* 'bounded on the north by S.F. No. 250-2; east by S.I. No. 194; west by S.F. No. 251; south by S.F. No. 250-4 part' read 'bounded on the north by S.F. No. 250-2 part; east by S.F. No. 194-2 part; south by S.F. No. 250-4 part; west by S.F. No. 251 part.'

Against S.F. No. 250-4 part, *for* 'bounded on the north by S.F. No. 250-3; east by S.I. No. 194; west by S.F. No. 251; south by S.F. No. 250-5 part' read 'bounded on the north by S.F. No. 250-3 part; east by S.F. No. 194-2 part; west by S.F. Nos. 251-1 and 251-2 part; south by S.F. No. 250-5 part.'

Against S.F. No. 195-2 part, *for* 'bounded on the north by S.F. No. 195-1 part; east by S.I. No. 194; west by S.F. No. 196-1; south by S.F. No. 196-2 part' read 'bounded on the north by S.F. No. 195-1 part; east by S.I. No. 194; west by S.F. No. 196-1 part; south by S.F. No. 196-2 part.'

Against S.F. No. 196-2 part, *for* 'bounded on the north by S.F. No. 196-1 part' read 'bounded on the north by S.F. No. 196-1 part.'

Against S.F. No. 196-3 part, *for* 'bounded on the west by S.F. No. 196, read 'bounded on the west by S.F. No. 196-2 part.'

Against S.F. No. 191-2 part, *for* 'bounded on the east by S.F. No. 191, read 'bounded on the east by S.F. No. 191-1 part.'

Against S.F. No. 191 a part, *for* 'bounded on the east by S.F. No. 187, read 'bounded on the east by S.F. No. 187-2 part.'

Against S.F. No. 187-2 part, *for* 'Rice 1 and 2 ½ minor son belonging to (1) Kaliyaperumal Nagapa, guardian father No. 1' belonging to (1) Kaliyaperumal Nagapa, guardian father No. 1' [illegible] on the east by S.F. No. 187; west by S.F. No. 191, bounded on the east by S.F. No. 187; west by S.F. No. 191, bounded on the north by S.F. No. 187; south by S.F. No. 188-1 part; west by S.F. No. 191' read 'belonging to (1) Kaliyaperumal Nagapa and [illegible] minor sons, belonging to (2) Kaliyaperumal Nagapa and (3) Gnanasawmi, general for 1st to No. 2' and remove Serial (3) Gnanasawmi, general for 1st to No. 2 respectively bounded on the east by S.F. No. 187-2 part 2 to 12 respectively bounded on the east by S.F. No. 187-2; and by S.F. No. 191 B part.'

Against S.F. No. 179-3, *for* 'bounded on the west by S.F. No. 180,' read 'bounded on the west by S.F. No. 180-3 part.'

Against S.F. No. 179-6, *for* 'bounded on the east by S.F. No. 179, read 'bounded on the east by S.F. No. 179-1 part.'

Against S.F. No. 179-1 part, add 'S. Annual Anmal of Thottam.'

In the notification under section 4 (1) of the Land Acquisition Act I of 1894, as amended by the Land Acquisition Amendment Act XXXVIII of 1923, in respect of the lands required for the Manavasi Vadaputhi channel of the Lawrency Mettur Project in Ganga Palayal Ukkadam village, Pattukkottai taluk, Tanjore district, published at page 1247, Part I of the *Fort St. George Gazette*, dated 10th October 1933—

For the survey numbers 1, 2, 3, 4 and 5' occurring wherever in the notification, read '3, Nos. 10, 11, 12, 13 and 19, respectively.'

In the declaration published at page 1691 of Part I of the *Fort St. George Gazette*, dated 17th October 1933 and at page 4 of the general supplement of extracts from *Fort St. George Gazette*, to the *Ganjam District Gazette*, for November 1933, in respect of the lands required for the excavation of an irrigation channel from Kurakal tarapara on the left side in the village of Nandapandipalli village of Chatrapur taluk, Ganjam district—

Against Serial No. 1 relating to S. No. 2-3 A., *for* 'patandar and anjaar land to Pulla, east by No. 93 and Kondhang or channel, west Kattiyar and majora Kondala Pulla' read by No. 93 (Gondahinpur channel).'

Against Serial No. 12 relating to S. No. 12 2, *for* 'west by No. 91 and Kondhangdi channel,' read 'west by No. 93 (Gondahinpur channel).'

Against Serial No. 31 relating to S. No. 36-4 A-1, *for* 'east by No. 36-3 A,' read 'east by No. 36-3 A-1.'

Against Serial No. 32 relating to S. No. 35-1, *for* 'belong ng to Lakshmi Chetiani, Rajyam nurse and Sumvani Mahi, read 'belonging to Lakshmi Chetiani Rajyamnurse and Sumvani Mahi.'

In the declaration published at page 1644 of Part I of the *Fort St. George Gazette*, dated 17th October 1933 and at page 4 of the general supplement of extracts from *Fort St. George Gazette* to the *Ganjam District Gazette*, for November 1933, in respect of the lands required for the excavation of an irrigation channel leading from Kurakal tarapara on the left side in No. 156, Jagannathapur village in Chatrapur taluk, Ganjam district—

Against Serial No. 3 relating to S. No. 61-1, *for* 'Mali Baruko,' read 'Mali Maruko.'

In the declaration published at page 1634 of Part I of the *Fort St. George Gazette*, dated 10th October 1933 and at pages 3 and 4 in the general supplement of extracts from the *Fort St. George Gazette* to the *Ganjam District Gazette*, for November 1933, in respect of the land required for the excavation of an irrigation channel leading from Kurakal tarapara on the left side in Pulmaru village, Chatrapur taluk, Ganjam district—

Against Serial No. 2 relating to S. No. 100-1 B, *for* 'belonging to Madhava Panigrahi,' read 'belonging to (1) Gadai Panigrahi and (2) Raghunatha Panigrahi being minor brother and guardian Gadai Panigrahi.'

Against Serial No. 3 relating to No. 100-2 B, *for* 'patadar Madhava Panigrahi, east by No. 100-2 B, o (illegible) e 2 0 south by No. 100 (Channels No. 100-2), west by No. 100-2 C,' read 'patadars (1) B. Gadai Panigrahi and (2) Raghunatha Panigrahi, being minor brother and guardian Gadai Panigrahi, east by No. 100-1 B P A & P P; south by No. 100 (Pulmaru channel); west by Nos. 100-2 C and 100-3.'

Fort St. George, December 8, 1933.

In the notification under section F (1) of the Land Acquisition Act I of 1894, as amended by the Land Acquisition Amendment Act XXXVIII of 1923, in respect of the lands required under the Canal System in Inam Kadandakudi village, Pattukkottai taluk, Tanjore district, published at pages 1699–1701 of Part I of the *Fort St. George Gazette*, dated the 24th October 1933—

Channel No. 19.

Page 1700—

In the entry relating to S. No. 61-1 A, *for* 'mela varumdaar name as in S. No. 3-11 B (first two persons)' read 'mela varumdaar name as in S. No. 208-4 B (first two persons).'

In the declaration under section F of the Land Acquisition Act I of 1894, as amended by the Land Acquisition Amendment Act XXXVIII of 1923, in respect of the lands required for the field channels of Canvery-Mettur Project under the Canal System in Inam Kadandagudi village, Pattukkottai taluk, Tanjore district, published at pages 1751 to 1753 of Part I of the *Fort St. George Gazette*, dated 31st October 1933—

Channel No. 19.

Page 1752—

In the entry relating to S. No. 61-1 A, *for* 'melvaramdaar name as in S. No. 15-11 B (first two persons)' read 'melvaramdaar name as in S. No. 208-4 B (first two persons).'

In the notification under section 4 (1) of the Land Acquisition Act I of 1894, as amended by the Land Acquisition Amendment Act XXXVIII of 1923, in respect of land required for field channels of the Grand Anicut System of the Cauvery Mettur Project in No. 114, Chelagankudikkadu village, Orathanadu taluk, attached to Pappanasi zamin, Pattukkottai taluk, Tanjore district, published at pages 1743 to 1749 of Part I of the *Fort St. George Gazette* dated the 31st October 1933—

Channel No. 4.

Page 1743—

In the entry relating to zamin dry, T.S. No. 30-18 C, *for* 'M. Pappi Sehgal,' occurring in the second line, *read* 'M. Rami Sehgal.'

Channel No. 5.

For 'zamin, dry, Kanikkattil punjai, T.S. No. 41-12 B,' *read* 'zamin, dry, Kanikkattil (solai punjai T.S. No. 41-12 B.'

In the entry relating to zamin, old waste, dry, T.S. No. 106-3, *for* 'west by Nos. 106-1 and 39-4 A,' *read* 'west by Nos. 106-1 and 39-4 A.'

In the entry relating to zamin, old waste, dry, T.S. No. 170-1, *for* 'east and south by No. 167-B,' *read* 'east and south by No. 170-2.'

Channel No. 6.

In the entry relating to zamin, dry, T.S. No. 97-18 C, *for* 'M. Thiruvarasu Sambar' occurring in the second line, *read* 'V. Thiruvarasu Sambar.'

In the entry relating to zamin, dry, T.S. No. 98-9 B, *for* 'Chinnathambi,' occurring in the third line, *read* 'Chinnathambi.'

Channel No. 9 (Right channel).

Page 1750—

In the entry relating to zamin, dry, T.S. No. 87-3 A, *for* '089,' *read* '0 0 9.'

In the entry relating to zamin, dry T.S. No. 71-1 A, *for* 'S. Ponnambala Sehgar,' occurring in the third line, *read* 'S. Ponnambala Sehgar.'

Channel No. 10.

In the entry relating to zamin dry, T.S. No. 76-2 A, *for* 'S. Thambayia Sehgar and S. T. ayaraja Sehgar,' occurring in the second and third lines, *read* 'S. Thambia Sehgar and S. Tyagaraja Sehgar.'

In the declaration under section 6 of the Land Acquisition Act, published at pages 1711 and 1712 of Part I, *Fort St. George Gazette*, dated 24th October 1933, relating to Marudur village, Kulittalai taluk, Trichinopoly district—

Government dry, S. No. 448-2, *for* 'bounded on the north by Nos. 450-2,' *read* 'bounded on the north by No. 450-2.'

Government, dry, S. No. 450-2, *for* 'other enjoyers 121. M. Nallappa Reddi and (4) P. Pichai Reddi (mortgagee)' *read* 'other enjoyers 121. M. Nallappa Reddi and 122. P. Pichai Reddi (mortgagee).'

Government, dry, S. No. 454-2 *for* 'enjoyers 120. N. Parathyya Reddi,' *read* 'enjoyers 120. N. Parathyya Reddi.'

Government, dry, S. No. 484-2, 'other enjoyers 120 minor (name not known), father and guardian P. Nagi Reddi,' *read* 'other enjoyers 120. minor (name not known), father and guardian P. Naga Reddi.'

Government, dry, S. No. 485-2—

For 'Nos. 5 to 12 are exempted,' *read* '(Nos. 5 to 12 are also enjoyers).'

For 'other enjoyers 116. N. Parathyya Reddi,' *read* 'other enjoyers 116. N. Parathyya Reddi.'

Government, dry, S. No. 434-2, *for* 'other enjoyers 116. N. Parathyya Reddi' *read* 'other enjoyers 116. N. Parathyya Reddi.'

Government, dry S. No. 477-1 B, *for* 'east by No. 477-B C,' *read* 'east by No. 477-B C.'

Government, dry S. No. 709-1 B *for* 'south by No. 61-1 C,' *read* 'south by No. 709 1 C.'

Government, dry, S. No. 725-2 B—

For 'ammudayamman 1 to 117 to 10. S.F. No. 425-2 B,' *read* 'ammudayamman' 1 to 117 to 10 S.F. No. 425-2.'

For 'bounded on the north by No. 723-2,' *read* 'bounded on the north by No. 723-2 A.'

For 'west by No. 721 B,' *read* 'west by No. 721 1 B.'

Government, dry, S. No. 737 3, *for* '(Nos. 6 to 33 are enjoyers),' *read* '(Nos. 4 to 12 are also enjoyers).'

Government, dry, S No. 736-2, *for* 'other enjoyers 128 minors Manikka and Selayya father and guardian Marimuthu Nayakan,' *read* 'other enjoyers 128. minors Manikka and Selayya, father and guardian Marimuthu Nayakan.'

Ingam, dry, S. No. 77-2, *for* 'enjoyers 110. K. Ewri Muthiriyan, 110. minor Pakkiangiri, father and guardian K. Ewri Muthiriyan,' *read* 'enjoyers 110. K. Ewri Muthiriyan, 111. minor Pakkiangiri, father and guardian K. Ewri Muthiriyan.'

List of Samvadayamdars.

For 'I. R. Rangamatha Raja,' *read* 'R. Rangamatha Rayar.'

For '22. minors R. Karmanjan, 7. Selvaraj, 8. Nanayanan, 9 Jagadisan and Arumugam, father and guardian No. 20,' *read* '22. minors R. Karmanjan, 8 Selvaraj, 9 Nanayanan, 0. Jagadisan and Arumugam, father and guardian No. 19.'

For '52. A. Pichi Pillai,' *read* '52. A. Pichai Pillai.'

For '53. minor (name not known), father and guardian No. 37,' *read* '53 Minor (name not known), father and guardian No. 37.'

For '116. N. Kamia Reddi,' *read* '116. N. Kamikha Reddi.'

In the declaration under section 6 of the Land Acquisition Act, published at page 1709 of the *Fort St. George Gazette*, Part I, dated 24th October 1933 relating to Thayanur village, Trichinopoly taluk Trichinopoly district—

Government, dry S. No. 216-16 B, *for* 'Government, dry, T.S. No. 216-16 B,' *read* 'Government, dry, S. No. 216-16 B.'

In the declaration under section 6 of the Land Acquisition Act, published at page 1696 of *Fort St. George Gazette*, Part I, dated 24th October 1933, relating to Hiranyamangalam village, Kulittalai taluk, Trichinopoly district—

For 'Trichinopoly district, Kulittalai taluk, No. 33 Hiranyamangalam village,' *read* 'Trichinopoly district, Kulittalai taluk, No. 33. Hiranyamangalam village.'

Government, dry No. 26 4 B, *for* 'west by No. 30-B A & B,' *read* 'west by No. 30-B A & B.'

Government, dry, No. 106-1 B, *for* '(2) Chev. Bolaki Reddi and (10) Chi., Eruni Reddi,' *read* '(6) Chev. Bolaki Reddi and (10) Chi., Eruma Reddi.'

Government, wet, single crop, No. 110-4 C, *for* 'bounded on the north by No. 110-2 A ; west by No. 113-2 B *read* 'bounded on the north by No. 110-2 A ; west by No. 113-2 B.'

Government, dry, No. 113-5 B, *for* '(3) minor Subbi Reddi, guardian father No. (1),' *read* '(5) minor C Subbi Reddi, guardian father No. (1).'

Government, dry, No. 36-3 B, *for* 'belonging to Chr. rs. Kaliyan Reddi, Eruma Reddi and Samanna Reddi,' *read* 'belong rs to (1) Chr. s. Kaliappa Reddi, (2) Eruma Reddi and (3) Samanna Reddi.'

In the declaration under section 6 of the Land Acquisition Act I of 1894, as amended by the Land Acquisition Amendment Act XXXVIII of 1923, in respect of lands required for road channel of the Grand Anicut System of the Cauvery-Mettur Project in No. 97, Poyyundankudikkadu village, attached to Pappanasi zamin, published at pages 1783 and 1784 of Part I of the *Fort St. George Gazette*, dated 7th November 1933—

Page 1784—

In the entry relating to zamin, dry, T.S. No. 114-1 B, *for* 'Krishnaiah,' occurring in the second line, *read* 'Krishnaswami.'

In the notification under section 4 (1) of the Land Acquisition Act I of 1894, as amended by the Land Acquisition Amendment Act XXXVIII of 1923, in respect of lands required for road channel of the Grand Anicut System of the Cauvery-Mettur Project in No. 97, Poyyundankudikkadu village, attached to Pappanad zamin, published at pages 1746 and 1747 of Part I of the *Fort St. George Gazette*, dated the 31st October 1933—

Page 1746—

In the entry relating to zamin, dry, T.S No. 30-1 *for* 'south by Nos. 30-2 and 30-3' read south by Nos. 30-3 and 30-3.'

In the entry relating to zamin, dry, T.S No. 114-4 B, *for* 'Chinnaswami,' occurring in the second line, *read* 'Krishnaswami.'

NOTIFICATIONS.

Fort St. George, November 29, 1933.

No. 405.—The following notifications of the Government of India are republished :—

RAILWAY DEPARTMENT.

(RAILWAY BOARD.)

New Delhi, the 23rd November 1933.

No. 1011-W.—It is hereby notified for general information that the Railway Board have sanctioned a preliminary engineering and traffic survey be carried out by the agency of the South Indian Railway Administration, for a line of railway on the metre gauge from Pollachi to Vannarthurai, a distance of about 16 miles.

The survey, which will be taken in hand early in the financial year 1934–35, will be known as the Pollachi-Vannarthurai Railway Survey.

DEPARTMENT OF INDUSTRIES AND LABOUR.

New Delhi, the 20th November 1933.

No. S.-609.—In exercise of the powers conferred by sub-section (1) of section 36 of the Indian Electricity Act, 1910 (IX of 1910) and in supersession of the notification of the Government of India in the Department of Industries and Labour No. S. 609, dated the 30th March 1933, the Governor General in Council is pleased to appoint Mr S. L. Rowbotham, to be an Electric Inspector with effect from the 25th December 1933 or such later date as he may take over the duties of that appointment, and to direct that the said Mr. S. L. Rowbotham shall exercise the powers and perform the functions of an Electric Inspector under the said Act within all areas in the Presidency of Madras which are occupied by electrical works situate on the South Indian Railway, including buildings, machinery and apparatus connected with or incidental to the generation, transmission, supply and use of energy for the purposes of electric traction.

Fort St. George, December 6, 1933

(G.O. No. 2071 L).

No. 408.—The drafts of the rules for the regulation of water from the Mettur Reservoir, at the head sluices of the Grand Anicut Canal, at the Cauvery-Vennar Regulators, and at certain other regulators across the Cauvery and the Vennar below the Cauvery Vennar Regulators, together with explanatory notes, are published. Representations, if any, from the public interested, should be submitted to the Chief Engineer for Irrigation not later than the 15th January 1934. The rules are finally amended on a consideration of any representations received and will be published, before the 1st April 1934 and will continue in force until revised as a result of experience of their working or for other reasons ; in particular, they will be revised if and when the Mettur Hydro-Electric Scheme comes into operation.

DRAFT RULES.

(1)

RULES FOR THE REGULATION OF SUPPLY FOR IRRIGATION FROM METTUR RESERVOIR.

1. Regulation of supply from the reservoir shall be in charge of the Superintendent of Works, Mettur Project until that post is abolished. The question of the control of this regulation thereafter will be settled later on.

2. The Cauvery and the Vennar Regulators and the Grand Anicut Canal head sluices shall be opened for irrigation on the 16th of June. If, however, the effective storage in the reservoir is considered adequate, the Superintending Engineer may, after previous notification in the District Gazette, advance the date of opening to any date not earlier than the 1st of June.

[Note.—The requirement for the double crop area is 18,500 cusecs with about 34,500 million cubic feet for one month. The date of opening may be advanced to the 1st of June when this supply can be ensured at the end of May.]

3. The discharges at the Cauvery, the Vennar and the Grand Anicut canal at 6 a.m. and 6 p.m. every day shall be telephoned by the Supervisor at Grand Anicut to the Superintendent of Works at Mettur. The Water Registar at Kodiveri shall telephone similar information regarding the discharge over the Kodiveri anicut.

4. The Executive Engineers of the Cauvery, the Vennar and the Grand Anicut Canal divisions shall intimate to the Superintendent of Works, Mettur, and the Supervisor at Grand Anicut by telephone whenever supply should be reduced below what is provided in these rules.

The Executive Engineers shall not ask for, and the Superintendent of Works shall not issue from the reservoir, any supply in excess of what is provided in these rules.

5. The Superintendent of Works at Mettur shall regulate issues from the reservoir so as to make good any deficiency or retrench any excess observed at the Grand Anicut, taking also into account any short issues asked for by the Executive Engineers and the rise or fall in level at the Kodiveri Anicut.

6. The demands of the Cauvery, the Vennar and the Grand Anicut Canal are as shown in the following table :—

Period.	Cauvery.	Vennar	Grand Anicut Canal.	Total.
June 2nd-half	3,730	3,970	1,800	9,500
July 1st-half	3,730	3,970	1,800	9,500
Do. 2nd half	10,380	9,982	3,000	23,131
August 1st half	9,040	8,518	3,000	21,558
Do 2nd half	9,155	8,028	3,000	20,016
September 1st-half	9,185	8,025	3,000	20,010
Do. 2nd-half	8,152	7,245	2,000	18,000
October 1st half		13,500	2,000	14,000
Do 2nd half		13,500	3,033	16,033
From November 1st to January 31st	Supply required will depend on the state of the North-East Monsoon rainfall and should be fixed by the Superintending Engineer according to actual requirements.			

7. If the reservoir should fall so low as to cause apprehension of shortage of supply for standing crops, issue from the reservoir shall be restricted and the distribution of supply regulated by the Superintending Engineer in consultation with the Collector of Tanjore.

8. From 6 p.m. on the 29th of January to 6 p.m. on the 12th of June the natural flow of the river shall not be impounded but shall be allowed to pass down the river. Should however freshes come down the river during this period such portion of them as is directed by the Superintending Engineer may be impounded.

9. The details of the regulation shall promptly be recorded in the approved form of register maintained for that purpose.

10. When the opening of the Cauvery, the Vennar and the Grand Anicut Canal is advanced to a date earlier than the 16th of June, all the dates in these rules shall be suitably advanced.

11. *Regulation during floods.*—(a) When the inflow exceeds the quantity required to make up the deficit at the upper anicut, irrigation shall begin by closing the irrigation sluices gradually and shall go on till the water level reaches + 777 (the height of the level required to discharge 50,000 cusecs with irrigation sluices closed and surplus sluices shutters clear). Thereafter the irrigation sluices shall be completely closed and the surplus gates shall be regulated to maintain that level until the inflow as intimated from Sivasamudram rises to, and continues to exceed, the capacity of the surplus waters with the water level in lake at + 777. Then the gates shall be lifted clear until such time as water level falls again to + 777 when the gates shall again be regulated to maintain the level

(b) If the flood anticipated should exceed 200,000 cusecs, the high level sluices shall be opened immediately to discharge 25,000 cusecs, and all surplus gates shall be raised clear. If the inflow should fall to 100,000 cusecs, the discharges through the high level sluices shall be reduced and the sluices shall be closed when the water level in the reservoir again reaches + 777.

NOTE.—If, for any reason, none of the surplus gates have to be kept closed, the high level sluices shall be kept open for proportionately longer periods.

(c) From the 1st of September when high floods need no longer be anticipated the lake level shall be allowed to rise to plus 795 and be maintained as long as conditions permit at that level by regulation of surplus gates only, all other sluices except hydro-electric pipes, if in use for power purposes) being closed till the water level should fall to the level at which irrigation requirements could be supplied through surplus sluices. Thereafter regulation of high level sluices shall be effected to make up the required outflow. Only when water level in the lake falls below + 795 shall the low level sluices come into operation

Explanatory Notes to accompany the rules for the regulation of supply for irrigation from Mettur reservoir.

1. The Mettur reservoir has to supply the requirements of (1) the Lower Coleroon Anicut system, (2) the Cauvery system (3) the Vennar system and (4) the Grand Anicut Canal system. The headworks of the Lower Coleroon Anicut system are 40 miles below the head works of the other three In order to simplify regulation from Mettur, the requirements of the Lower Coleroon Anicut system will first be passed into the Coleroon at the Grand Anicut. What is left will be available for distribution to the Cauvery, Vennar and Grand Anicut canal and the regulation from Mettur will be confined to making good any observed deficiency or retrenching observed excess in the Cauvery, Vennar and Grand Anicut canal This will ensure supply to all the four systems to meet their day to day requirements. The provision for regulating supply to the Lower Anicut system has, for these reasons, been incorporated in the rules of regulation at the Grand Anicut; and consequently no mention of the Lower Anicut is made in the rules for the regulation of supply from the Mettur reservoir.

2. The table incorporated in rule 5 provides for the full requirements of the system of the Grand Anicut Canal. Though full supply will not be required in the earlier years of the development of irrigation under the Grand Anicut canal and the Vennar system, the Executive Engineer, Grand Anicut canal division, will allow a liberal supply to encourage extension of irrigation and, subject to this proviso, take action under rule 4.

3. Reference has been made in the rules to the possible freshes in the river during summer months as there have been such freshes in the past as would have interfered with channel works and have also been in excess of the requirements. On such occasions the excess supply may be impounded.

4. In the rules, the irrigation season has been fixed as 16th of June to 31st of January. In most years it will be possible to advance the season to commence on the 1st of June. It is however considered expedient to fix a later date as the ordinary one in the rules but to anticipate the date in practice according to the condition of supply in the reservoir as such a course will avoid complaints when in any year it is found necessary to delay issue owing to shortage of supply.

5. Rule 11 is new and its object is to minimise the effect of floods. The last sub-clause is not likely to be put into operation except in exceptionally bad years.

Note to accompany the form for the regulation of supply for irrigation from the Mettur reservoir.

The regulation at Mettur will depend on the observed deficiency or excess at the Grand Anicut and the time of transit of water from Mettur to Grand Anicut is therefore an important factor in regulation. The Kodivari anicut is almost at the same distance from Grand Anicut as the Mettur dam. For the purpose of regulation, the time for the transit of water from the Kodivari anicut and from Mettur to the Grand Anicut will be considered to be the same. Observation in June indicates that when the flow in the river is less than 10,000 cusecs which approximately indicates the future supply in the first month after the opening of the Cauvery, the Vennar and the Grand Anicut Canal for irrigation on the 16th of June, the time from Mettur to Grand Anicut is 3½ days. When the flow in the river is 20,000 cusecs, which approximates the supply after the 16th of July, the time is 2 days From the 1st of October to the 31st of October, when the flow is about 12,000 cusecs, the time taken may be considered to be 2½days. Three periods will be adopted tentatively till observations during the next year after the completion of the reservoir become available It has to be noted that the time for transmission considered for the purpose of regulation should, if anything, be only slightly over-estimated.

2. Regulation at Mettur should commence on the 12th of June at 6 p.m. The issue from the reservoir should be adequate to meet the requirements of the intervening six irrigation and to restore the supply at Grand Anicut. This will be fixed tentatively at, Cauvery and Vennar 7,000, Grand Anicut Canal 1,800 irrigation above Grand Anicut 1,200; total 10,000. The supply from Mettur and Kodivari should therefore be 10,000 x 6/3 or say 13,300 cusecs and this quantity less the discharge over the Kodivari anicut should be issued from the Mettur reservoir on the 12th of June at 6 p.m. It is expected that this supply will reach Grand Anicut at 6 a.m. on the 16th of June. From and after 6 a.m. on the 16th of June, the issue from Mettur will be subject to two corrections. The first correction is to make good the deficiency at the Grand Anicut or to retrench to the extent of the excess at the Grand Anicut, and this correction will be applied to the actual issue 3½ days earlier. The second correction will be dependent on the rise or fall of the level of water at the Kodivari anicut. If there is a rise during the previous 3½ days, the issue from Mettur will be correspondingly retrenched and if there has fall the issue from Mettur will be correspondingly increased. This regulation will continue up to 6 a.m. on the 24th of July, when the issue will have to be increased to meet the requirements of the single crop area. The demands including the single crop area during the second half of July are as below :—

Cauvery irrigation ..	..	..	..	..	..	..	..	10,350	cusecs.	
Vennar irrigation ..	..	..	..	..	..	..	..	3,065	"	
Grand Anicut canal irrigation	..	..	..	..	..	..	..	3,686	"	
Irrigation above Grand Anicut	..	..	..	..	..	..	..	4,040	"	
Lower Anicut irrigation ..	..	..	..	..	..	..	..	2,230	"	
						Total	..	23,371	cusecs or say	
								23,400		

The issue from Mettur at 6 a.m. on the 14th of July should be increased by 23,400 x 10/9—13,300=12,671 or say 20,000 cusecs. This excess issue must be over and above the actual issue at 6 p.m. on the 12th of July. After the 16th of July the double correction will again be applied to the issue from Mettur but with two days as the time for the transmission of water from Mettur to Grand Anicut.

8. The demands of half monthly periods from and after the 1st of August gradually become less and at the end of every such period the issue from the reservoir should be reduced to suit the reduced demand. In the month of October the demand is in the neighbourhood of 15,000 cusecs and the regulation should be done assuming 2½ days to be the time required for transmission.

9. In all the issues to make up deficiency, 33 1/3 per cent over the observed deficiency at the Grand Anicut should be allowed in the first month and 11 1/9 per cent in the subsequent months. These percentages for transmission losses have been tentatively fixed from the observations of June and July 1933 and will be revised after further observations made in 1934.

5. The register for recording the regulation from the Mettur Reservoir for purpose of regulation will be in the accompanying form

Statement showing the Regulation of issues from the Mettur Reservoir

All discharges in cusecs.

Transmission time—→
June 16th to July 15th) 6½ days.
July 16th to 30th September 9 „
1st October onwards 2½ „

Transmission loss—→
June 16th to July 15th 33 1/3 per cent } Loss except at
From July 16th 11 1/9 „ } Grand Anicut.

Date. (1)	Time. (2)	Issue from Reservoir 2 days previous (3)	Discharge through Cauvery-Vennar and Grand Anicut Canals. (4)	Cusecs required for Cauvery-Vennar and Grand Anicut Canals. (5)	Excess (+) Deficit (−). (6)	Short issues added for (—) minus. Cauvery (7)	Vennar. (8)	Grand Anicut Canal. (9)	Total corrections (6) + (7) + (8) + (9). (10)	Total corrections including loss in transmission (11)	Discharge at Kollidam (12)	Excess (+) Deficit (−) at Grand Anicut (13)	Quantity to be issued from Cauvery (10) + (12) + (13). (14)	Remarks. (15)

(2)

RULES FOR THE REGULATION OF WATER AT THE GRAND ANICUT AND CAUVERY-VENNAR REGULATORS.

N.B.—These rules apply only during the irrigation season, which extends from the 16th June to the 31st January—Regulation during closure is left to the discretion of the local officers of the Public Works Department.

1. The Supervisor at the Lower Anicut shall telephone to the Supervisor at the Grand Anicut every day at 9 a.m. and 5 p.m. from the 15th of June to 31st of January, the discharge observed at the Lower Anicut.

The Supervisor at the Grand Anicut shall on receipt of this information, jot down into the Coleroon, by opening the Grand Anicut shutters such quantity as is necessary to make good the deficiency observed at the Lower Anicut.

The normal requirements at the Lower Anicut are as below :—

	cusecs.
16th of June to 15th of July	140
16th of July to 30th of September	2,230
1st of October to 31st of October	1,500

After the 1st of November, supply required will depend on the north-east monsoon and shall be fixed by the Superintending Engineer according to actual requirements.

The Executive Engineer, South Arcot division, shall inform the Supervisor at the Lower Anicut and the Supervisor at the Grand Anicut when supplies at the Lower Anicut may be reduced below normal and the Supervisor at the Grand Anicut shall take into account such regulations when letting water into the Coleroon for the Lower Anicut.

2. The Cauvery and the Vennar regulators shall be opened for irrigation on the 16th of June and supply regulated between the two rivers for the double crop area in the proportion of 2 : 3. The requirements of the two rivers for the double crop area will for the present be fixed as 3,720 and 2,270 cusecs from the 16th of June to the 15th of July.

3 From the 16th of July, the Grand Anicut Supervisor shall regulate the water so as to distribute the supply between the two rivers as shown in the following table :—

Period.	Discharge in cusecs. Cauvery.	Vennar.	Gauge readings. Cauvery. (a)	Vennar. (a)
July second-half	10,580	6,051		
August first-half	9,840	5,915		
Do. second-half	9,163	5,824		
September first half	9,155	5,015		
Do. second-half	8,105	7,045		

(a) To be filled in by the Superintending Engineer with reference to the results of the latest gaugings

4. When the supply is in excess of normal requirements a quantity up to 142 cusecs shall be let into the Vennar to fill the Vaduvur tank ; then a quantity up to 807 cusecs shall be let into the Coleroon for filling the Vaccumore tank. Thereafter the excess shall be distributed between the Cauvery, the Vennar, the Lower Anicut and the Grand Anicut canals in such proportion as may be fixed by the Superintending Engineer from time to time subject to their requirements and carrying capacities.

5. Should such excess be due to a temporary rise, due to issue from the reservoir to make up observed shortage, the excess shall be used to the extent necessary to make up such shortage and not for filling tanks.

6. The gauge reading in the Cauvery shall be restricted to 3 feet and that in the Vennar to 5 feet unless otherwise directed by the Executive Engineers.

7. A weekly turn system shall be introduced after the 1st of October. The turn system shall be started on the Thursday following the 1st of October and the supply till the following Sunday shall be given to the Vennar till the morning of the following Sunday. Then weekly turns shall be given to the Cauvery and the Vennar from Sunday morning. Once the turn systems are started they shall continue to the end of the irrigation season. Water in excess of 8,000 cusecs in the river subject to the turn system shall be diverted to the other river.

8. When the opening of the Cauvery, the Vennar and the Grand Anicut Canal is advanced to a date earlier than the 16th of June, all the dates in the above rules shall be correspondingly advanced except the date "20th of June" specified in rule 2 for the issue of normal requirements at the Lower Anicut. In most years it will be possible to advance the date of opening to the 1st of June and the supply of 156 cusecs for the Lower Anicut from the 16th of June shall until the 15th of July, be restored by reducing if necessary the supply to the Cauvery and the Vennar by 80 and 76 cusecs, respectively.

9. Should the Grand Anicut Supervisor notice or receive intimation of heavy rain in the basin of the Vennar, he shall at once lower the rear gauge of the Vennar to 3 feet without waiting for orders.

10 Should he receive a requisition from the Executive Engineer, Cauvery or Vennar, to alter the depths of water on the rear gauges of the Cauvery or the Vennar he shall promptly carry out such requisition so long as the front gauge of the Grand Anicut is below 10·2 feet.

11 Should water rise in front of the regulators, he shall regulate the shutters so as to maintain whatever the Executive Engineers, Cauvery and Vennar, may have asked for and open the Grand Anicut shutters so as to reduce the water in front of the regulators to such depths as will give the necessary head to maintain the proper depths in the two rivers.

12 Should water continue to rise, he shall regulate the shutters according to rule 11 and raise the shutters clear when the level rises to more than 4 feet on the Grand Anicut crest.

13 Should water be held to rise above 10·2 on the front gauge of the Grand Anicut, special orders of the Superintending Engineer shall be obtained regarding the depths to be maintained in the Cauvery, the Vennar and the Grand Anicut canal.

When water is below 10·2 on the Grand Anicut crest, the regulation shall be in accordance with rules 1 to 11 above.

The scouring sluice shall be opened when the front gauge of the Grand Anicut exceeds 5·2 feet after the vents of the Grand Anicut are all closed. But for any other purpose it may be opened at lower levels under such safeguards as may be prescribed by the Superintending Engineer for the frequent movement on of its floors and aprons both in front and rear. When there is any sign of danger due to local scour it shall be immediately closed.

Explanatory Notes to the revised rules of regulation at the Grand Anicut and the Cauvery-Vennar regulators.

N.B.—The season has been fixed as from the 16th of June to the 31st of January as per the regulation at the Mettur reservoir.

Rule 1.—It is proposed to let down into the Coleroon at the Grand Anicut the day to day deficiency observed at the Lower Anicut. The requirements will be 1·6 cusecs from the 16th of June to the 15th of July (for the double crop area) and at fifty duty for the single area from the 16th of July to the 30th of September. If, in any year, the season for the Cauvery the Vennar and the Grand Anicut Canal be advanced, the commencement of the single crop season under the Lower Anicut system will be correspondingly advanced but the supply of 1·6 cusecs (for the double crop area) will be let down only from the 16th of June. Mettur will cut off freshes and the question of the Veeranam tank has to be specially considered. The tank can hold only a fortnight's supply. It will not be able to depend solely on the freshes in the Bhavani, the Amaravathi and the Noyyal to fill the Veeranam tank. Cutting off the Cauvery freshes will affect it adversely. It is therefore necessary to treat the Veeranam tank as entitled to continuous supply similar to the other ayacuts under the Lower Coleroon Anicut system, owing to the impounding in the Mettur Reservoir, of the freshes in the Cauvery. Whenever there are local freshes giving full supply to Vadavur, the supply due to the Veeranam tank will be cut off at the Grand Anicut. For purposes of rule 1, the discharge will be calculated at 60 duty on the total ayacut of the Lower Coleroon Anicut system. The filling of tanks will be permitted when there is surplus available and the supply from the catchment is sufficient.

This arrangement does not confer on the Veeranam tank any special advantage. It only puts it on a par with the tanks under the Grand Anicut canal.

Transplantation will be over by the 30th of September. From the 1st October to the 31st October, the supply to the Lower Anicut system will be made at seventy duty. After the 1st November the requirements will be very little and it may be left to the Superintending Engineer to fix the supply required after this date with reference to the conditions of rainfall.

Rule 2.—The working tables of the Mettur Project allow 4,250 cusecs for 165,000 acres of double crop in the existing delta. This is made up of 85,000, wanting, and 79,000, proposed. There is a mistake in this: 17,000 out of the 85,000 acres is in Trichinopoly district above Upper Anicut. There will therefore be only an extent of 147,500 acres to be supplied below the Cauvery dam. The supply required is 3,687 cusecs. Similarly, working tables provide for 4,250 cusecs and it has already been accepted that an extra quantity of 10 000 million cubic feet or 4,250 cusecs may be required, or 8,500 on the whole, it is proposed to start with some intermediate discharge say, 7,000 cusecs. For a year or two full transmission losses as provided in project may be allowed. Loss from Mettur will then be (7,000 minus actual discharge) × 3/7.

Rule 3.—Above rule will not strictly apply till 30th of September when transplantation will be over. The discharges have been worked out at the normal duties of 45 and 35/4 for the Cauvery and the Vennar respectively for the single crop area from 16th June to 30th September and, at project report duties, for the double crop area and for the Mettur Project area.

Rule 4.—The project working tables allow 50 per cent. over the normal supply discharges into the delta when additional supplies of water are available from the Bhavani and other intermediate rivers. The first claim on this is given to the Vaduvur tank, which, however, is not a big tank, then to the Veeranam tank in view of the interception at Mettur of the Cauvery freshes. Project tanks will be kept on the same footing as direct ayacut of the old delta.

New rule 4.—The preferential supply to the Veeranam tank when supply is in excess of normal requirements is—

Carrying capacity of the Vadavar (Lower Coleroon Anicut) canal $\frac{\text{direct ayacut} - \text{Veeranam ayacut}}{50}$.

For Vaduvur tank:

Capacity of the Vadavar (Vennar) minus $\frac{\text{Existing ayacut}}{134} - \frac{\text{Project ayacut}}{70}$.

Rule 5.—Owing to the time taken for the water to reach the Grand Anicut from Mettur, there will be temporary fluctuations which should not be considered as surplus and hence this rule.

Rule 7.—Full supply for transplantation will be available till the 30th September. The double crop area of 147,500 acres will require no water from the 16th September to the 15th October. The demand on the first half of October for the single crop area will be at a higher duty than the normal. All these tend to reduce the supply required in the first half of October. Demand in the second half of October will increase owing to the demand for the second crop on 147,500 acres above referred to. All this is not mathematically correct; but there is no doubt that after the 30th September the demand will be less. Hence the date for commencing turns has been changed from the 15th of September to the 1st of October. No reference is made to full supply as the supply is controlled and the requirements for half monthly periods are fixed in the rules of regulation of the Mettur reservoir.

(3)

RULES FOR THE REGULATION OF THE GRAND ANICUT CANAL HEAD SLUICE.

1. The Grand Anicut canal shall be opened for irrigation on the 16th of June.

2. The Grand Anicut Supervisor shall, in the absence of any requisition from the Executive Engineer, Grand Anicut Canal division, to reduce the supply, regulate the head sluice so as to maintain the levels required for the discharges as shown in the following table:—

Period.	Discharge in cusecs.	Gauge reading.
16th June to 15th July	1,800	
16th July to 31st July	3,586	
1st August to 15th August	3,680	
16th August to 31st August	3,409	
1st September to 15th September	3,408	
16th September to 30th September	2,800	
1st October to 14th October	2,090	
15th October to 31st October	3,033	
1st November to 15th November	1,614—At project duties.	

1st November to 31st January.—Supply required will depend on the state of the north-east monsoon rainfall and shall be fixed by the Superintending Engineer according to actual requirements.

3. Should the supply available for distribution also to the Grand Anicut be in excess of normal requirements, such excess shall, after meeting the requirements of the Vaduvur and the Veeranam tanks and subject to rule 4 of the "rules of regulation at the Grand Anicut and the Cauvery-Vennar regulators" be drawn on for filling the tanks under the Grand Anicut canal up to the maximum carrying capacity of the latter.

4 The Executive Engineer, Grand Anicut Canal division, shall intimate the Superintendent of Works at Mettur and the Supervisor at the Grand Anicut whenever supply should be reduced below what is provided in these rules.

(4)

RULES FOR THE REGULATION OF WATER AT THE CAUVERY-KODAMURTI REGULATOR.

* For the double crop area under Cauvery-Kodamurti—

						Ac.	Ac.
Existing	..	..	..	..	..	34,631	18,436
Proposed	..	..	..	..	..	22,810	3,426
Fresh	..	..	..	..	..	6,945	5,492
				Total	..	64,387	27,354

Ratio 1 : 0·3477.
Ratio 1 : 0·36.

1. In no case shall water be allowed to overtop the shutters.

2. From the 16th of June to the 15th of July, the shutters of the Cauvery and the Kodamurti regulators will be so regulated as to distribute the supply in the proportion * of 1 : 0·349.

3. From the 15th of July, the regulators shall be so made as to maintain proportionate discharges as shown in the following table, the distribution being fixed in proportion to the ayacuts under them, viz., 230,991 acres under the Cauvery and 110,092 acres under the Kodamurti :—

Cauvery.		Kodamurti.		Cauvery.		Kodamurti.	
Gauge reading.	Discharge.	Gauge reading.	Discharge.	Gauge reading.	Discharge.	Gauge reading.	Discharge.
(1)	(2)	(3)	(4)	(1)	(2)	(3)	(4)
— 0·4	300	— 0·08	108	2·4	6,200	1·58	1,612
— 0·3	330	— 0·06	116	2·5	6,440	1·61	1,668
— 0·2	370	— 0·02	135	2·6	6,690	1·67	1,683
— 0·1	410	0·02	144	2·7	6,800	1·72	1·764
0·0	470	0·03	159	2·8	6,120	1·77	1,845
0·1	530	0·12	187	2·9	6,350	1·82	1,926
0·2	600	0·19	218	3·0	6,625	1·88	2,028
0·3	675	0·24	243	3·1	6,850	1·93	2,106
0·4	770	0·30	277	3·2	6,000	1·97	2,182
0·5	870	0·37	313	3·3	6,200	2·02	2,264
0·6	970	0·43	349	3·4	6,630	2·08	2,308
0·7	1,080	0·50	330	3·5	6,850	2·13	2,482
0·8	1,220	0·57	420	3·6	7,040	2·18	2,542
0·9	1,370	0·64	493	3·7	7,335	2·24	2,647 *
1·0	1,520	0·71	547	3·8	7,650	2·30	2,734
1·1	1,680	0·78	605	3·9	7,980	2·37	2,840
1·2	1,850	0·84	668	4·0	8,270	2·43	2,917
1·3	2,000	0·90	720	4·1	8,460	2·48	3,008
1·4	2,175	0·96	783	4·2	8,630	2·58	3,212
1·5	2,350	1·03	845	4·3	9,280	2·62	3,330
1·6	2,520	1·09	907	4·4	9,580	2·89	3,449
1·7	2,700	1·15	972	4·5	9,900	2·75	3,564
1·8	2,916	1·22	1,043	4·6	10,210	2·81	3,686
1·9	3,118	1·28	1,120	4·7	10,570	2·86	3,805
2·0	3,325	1·33	1,187	4·8	10,855	2·94	3,938
2·1	3,530	1·38	1,271	4·9	11,013	2·96	3,970 †
2·2	3,750	1·46	1,358	5·0	11,230	3·01	4,061
2·3	3,975	1·50	1,431				

* M.S.L. † M.S.L.

NOTE.—The gauge readings corresponding to the proportionate discharges shall be checked by gaugings from time to time and revisions may be issued necessary.

4. If the dates of opening of the Cauvery, the Vennar and the Grand Anicut canal are notified by the Superintending Engineer to be earlier than the 16th of June, the dates, the 16th of June and the 15th of July, mentioned in these rules shall be advanced correspondingly.

Explanatory Note to the rules of regulation at the Cauvery Kodamurti regulator.

Rule 2 provides for the distribution of supply to the double crop area (existing + proposed) in June.

(5)

RULES FOR THE REGULATION OF WATER AT THE CAUVERY-ARASALAR REGULATOR.

* For the double crop area under Cauvery-Arasalar—

						Ac.	Ac.
Existing	..	..	..	..	..	17,277	7,564
Proposed	..	..	..	..	..	4,581	4,305
Fresh	..	..	..	..	..	1,916	4,566
				Total	..	23,774	14,434

Ratio 1 : 0·6091.
Ratio 1 : 0·6458.

1. From the 16th of June to 15th of July, the shutters of the Cauvery and the Arasalar shall be so regulated as to distribute the supply in the proportion * of 1 : 0·603.

2. From the 15th of July the distribution shall be so made as to maintain proportionate discharges as shown in the following table, the distribution being fixed on the basis of the ayacuts under them, viz., 130,824 acres and 84,136 acres under the Cauvery and the Arasalar.

Cauvery.		Arasalar.		Cauvery.		Arasalar.	
Gauge reading.	Discharge.	Gauge reading.	Discharge.	Gauge reading.	Discharge.	Gauge reading.	Discharge.
(1)	(2)	(3)	(4)	(1)	(2)	(3)	(4)
0·0	470	0·16	256	4·4	2,480	2·53	1,340
0·1	510	0·22	276	4·5	2,600	2·64	1,405
0·2	560	0·31	303	4·6	2,710	2·74	1,465
0·3	620	0·42	336	4·7	2,840	2·84	1,535
0·4	680	0·53	369	4·8	2,960	2·93	1,611
0·5	750	0·65	405	4·9	3,150	3·07	1,688
0·6	810	0·76	438	5·0	3,270	3·18	1,767
0·7	870	0·85	470	5·1	3,420	3·31	1,845
0·8	940	0·93	503	5·12	3,450	3·31	1,856 *
0·9	1,010	1·05	548	5·2	3,580	3·41	1,923 †
1·0	1,090	1·14	588	5·3	3,748	3·51	2,021
1·1	1,170	1·26	638	5·4	3,910	3·63	2,113
1·2	1,250	1·35	676	5·5	4,080	3·74	2,205
1·3	1,330	1·44	718	5·6	4,270	3·85	2,303
1·4	1,410	1·54	766	5·7	4,470	3·97	2,418
1·5	1,510	1·63	816	5·8	4,650	4·10	2,530
1·6	1,600	1·73	865	5·9	4,800	4·21	2,643
1·7	1,700	1·82	918	6·0	5,120	4·34	2,767
1·8	1,800	1·93	973	6·03	5 185	4·37	2,804 †
1·9	1,900	2·01	1,027	6·1	5 360	4 46	2,893
2·0	2,010	2·13	1,086	6·2	5,600	4·58	3 027
2·1	2,120	2·23	1,146	6·3	5,860	4 71	3,167
2·2	2,240	2·33	1,214	6·4	6,120	4 83	3,308
2·3	2,360	2·43	1,276	6·5	6,380	4·95	3,448

* M.S.L. † M.S.L.

NOTE.—The gauge readings corresponding to the proportionate discharges shall be checked by actual gaugings from time to time as may be found necessary.

3. If the dates of opening of the Cauvery, the Vennar and the Grand Anicut Canal are notified by the Superintending Engineer to be earlier than the 16th of June, the dates, the 16th of June and 16th of July, mentioned in these rules shall be advanced correspondingly.

(6)

RULES FOR THE REGULATION OF WATER AT THE CAUVERY-VEERANAM LAN REGULATOR.

1. From the 16th of June to the 15th of July the shutters of the Cauvery and the Veeranam shall be so regulated as to distribute the supply in the proportion * of 1 : 0·497.

2. From the 16th of July, regulation shall be so made as to maintain the proportionate discharges as shown in the following table the distribution being fixed on the basis of the ayacuts under them, viz., 70,143 acres under the Cauvery and 58,150 acres under the Veeranam.

* For the double crop area under Cauvery-Veeranam—

		ACS.	ACS.
Existing	..	6,543	1,274
Proposed	..	..	242
Forest	..	..	1,316
	Total ..	6,893	4,400

Ratio .. .. 1 : 0·4974
Ratio .. .. 1 : 0·643

Cauvery		Veeranam.	
Gauge reading. (1)	Discharge. (2)	Gauge reading. (3)	Discharge. (4)
1·0			
1·1			
1·2			
1·3			
1·3·6			
1·4			
1·5	1,169	1·01	1,103 *
1·6			
1·7			
1·8			
1·9			
2·0			
2·1			
2·1·8			
2·2			
2·3	1,559	1·69	1,470 †
2·4			
4·6	3,046	3·48	2,490
5·0	3,380	..	2,607

* Half maximum supply † M.S.L., 45 duty

Cauvery		Veeranam.	
Gauge reading. (1)	Discharge. (2)	Gauge reading. (3)	Discharge. (4)
2·5			
2·6	1,715	4·93	1,617
2·7			
2·8	1,860	5·08	1,697
2·9			
3·0			
3·1	1,940	5·26	1,828
3·2			
3·3	2,049	5·40	1,923
3·4			
3·5	2,150	5·69	2,056
3·6			
3·7			
3·8			
3·9	2,259	5·81	2,134
4·0			
4·1			
4·1·6	2,336	5·95	2,205 ‡
During Flood Cusec.			
5·0	3,110	..	2,933

‡ M.S.L.

N.B.—The gauge readings and discharges shall be recorded in the Superintending Engineer's office and the blanks filled up with reference to the system adopted and tables of discharges.

NOTE.—The sluices readings corresponding to the proportionate discharges shall be checked periodically by actual gaugings and revised as found necessary.

3. During the north-east monsoon when there is rain in the Veeranam basin, the rear depth in the Veeranam shall be reduced according to the instructions from the Subdivisional Officer, Mayavaram, or the Section Officer, Veeranam.

4. When water is not required for irrigation, some of the shutters may be used as scouring sluices to get rid of the shoals.

5. If the dates of opening of the Cauvery, the Vennar and the Grand Anicut Canal are notified by the Superintending Engineer to be earlier than the 16th of June, the dates, the 16th of June and the 16th of July, mentioned in these rules shall be advanced correspondingly.

(7)

RULES FOR THE REGULATION OF WATER AT THE VENNAR, THE VETTAR AND THE VADAVAR REGULATORS.

1. From the 16th of June to the 15th of July the shutters of the Vennar, the Vettar and the Vadavar regulators shall be so regulated as to distribute the supply in the proportion * of 1 : 0·413 : 0·619

2. From the 16th of July, distribution shall be so made as to maintain proposed ayacut discharges as shown in the following table, the distributions being fixed on the basis of the ayacuts under them, viz.—

* For the double crop area under the Vennar the Vettar and the Vadavar—

		ACS.	ACS.	ACS.
Existing	.. ..	12,137	2,085	848
Proposed	.. ..	23,071	11,073	3,121
Vadavar extension	..	..	..	12,000
	Total	34,148	14,132	15,787
Ratio	.. ..	1: 0·4136: 0·2187		

	Ayacut.
	ACS.
Vennar	288,299
Vettar	100,747
Vadavar (old area)	14,859
Vadavar (new area)	43,091

Vennar		Vettar.		Vadavar.			Remarks.
Gauge reading. (1)	Discharge. (2)	Gauge reading. (3)	Discharge. (4)	Gauge reading. (5)	Ayacut. (6)		(7)
1·6	1,375	0·36	481	Not gauged	.. ..	276	
1·7	1,485	0·45	542	Do.	.. ..	312	
1·8	1,730	0·52	695	Do.	.. ..	346	
1·9	1,900	0·58	684	Do.	.. ..	385	
2·0	2,070	0·66	723	Do.	.. ..	410	
2·1	2,235	0·71	781	Do.	.. ..	442	
2·2	2,405	0·78	841	Do.	.. ..	483	Ratio 1: 0·3453 : 0·201.
2·3	2,570	0·84	898	Do.	.. ..	517	
2·4	2,740	0·90	958	Do.	.. ..	551	
2·5	2,905	0·96	1,018	Do.	.. ..	586	
2·6	3,000	1·03	1,080	3·60	.. ..	621	
2·7	3,270	1·09	1,143	4·01	.. ..	667	
2·8	3,440	1·15	1,202	4·16	.. ..	691	
2·9	3,610	1·21	1,262	4·26	.. ..	726	
3·0	3,800	1·27	1,328	4·36	.. ..	764	
3·1	3,970	1·33	1,388	4·46	.. ..	798	
3·16	4,115	1·39	1,440	4·53	.. ..	823	
3·2	4,150	1·40	1,450	4·55	214 + 616 =	830	
3·3	4,330	1·45	1,513	4·61	223 + 616 =	839	

Ayacuts.	
	ACS.
Vennar	288,299
Vettar	100,747
Vadavar existing .	14,859

Ratio 1 : 0·3495 : 0·0515.

For Vadavar extension, viz., 43,091 acres supply at 75 duty added.

Vennar.		Vettar		Vadavar.		
Gauge reading. (1)	Discharge. (2)	Gauge reading. (3)	Discharge. (4)	Gauge reading. (5)	Discharge. (6)	Remarks. (7)
3·4	4,630	1·38	1,583	4·01	233 + 616 = 849	
3·5	4,703	1·55	1,646	4·56	248 + 648 = 893	
3·6	4,905	1·64	1,714	4·70	253 + 646 = 899	
3·7	5,105	1·71	1,784	4·75	263 + 612 = 875	
3·8	5,325	1·78	1,861	4·76	274 + 616 = 890	
3·87	5,491	1·86	1,919	4·78	283 + 616 = 899	N.S.L.

3 When the supply is above normal the excess shall be diverted to the Vadavar up to its maximum carrying capacity and the balance distributed between the Vennar and the Vettar in proportion to their ayacuts—vide table below:—

Vennar.		Vettar.		Vadavar.	
Gauge reading. (1)	Discharge. (2)	Gauge reading (3)	Discharge. (4)	Gauge reading. (5)	Discharge. (6)
3·87	5,491	1·86	1,919	4·78	* 899
3·90	5,550	1·92	1,940	5·14	1,041
4·00	5,720	1·93	2,020	5·14	1,041
4·10	5,920	2·02	2,104	5·14	1,041
4·20	6 205	2·10	2,188	5·14	1,041
4·30	6 515	2·18	2,275	5·14	1,041
4·40	6,780	2·26	2,363	5·14	1,041
4·50	7,090	2·35	2,447	5·14	1,041
4·60	7,360	2·42	2,537	5·14	1,041
4·70	7,640	2·50	2,638	5·14	1,041
4·80	7,825	2·58	2,730	5·14	1,041
4·90	8,110	2·67	2,836	5·14	1,041
4·94	8,237	2·71	2,879	5·14	† 1,041

* N.S.L. † M.S.L.

4 The gauge readings corresponding to the discharges in rules 2 and 3 above shall be checked by gaugings from time to time and revised as found necessary.

5. If supply has to be restricted to any river below maximum supply, it shall, if required, be diverted to the other rivers as directed by the Executive Engineer

6 When the Section Officer at the Regulator observes rain in the Vadavar basin, he shall diminish the supply in the Vadavar suitably and report his action to the Executive Engineer

7 During floods in the rivers or heavy rains in the delta, rules of ordinary regulation will not be applicable and orders should be taken from the Executive Engineer regarding the depths which should be maintained in the Vennar and the Vettar below the regulators.

8. If the dates of opening of the Cauvery, the Vennar and Grand Anicut Canal are notified by the Superintending Engineer to be earlier than the 15th of June, the dates, the 16th of June and 15th of July, mentioned in these rules shall be advanced correspondingly.

Explanatory Notes to the rules of regulation of water at the Vennar, the Vettar and the Vadavar regulators.

Rule 1.—Provides for distribution for the double crop area in the proportion of (existing+proposed) double crop areas under the Vennar, the Vettar and the Vadavar.

Rule 2.—This rule provides for distribution up to normal supply The normal supply duty for the Vennar, the Vettar and the old ayacuts of the Vadavar is 85½ and for the new ayacut under the Vadavar the normal duty is 70. No attempt has been made to raise the duty for the new area when the duties for the old area are higher than 85½ till the duty for the old area and the new area are both 70 or higher. For example—when the supply available for the old area is at 80 duty the supply for the new area will still be 70, but when the supply available for the old area is only 70 the duty for the new area will also be 75.

Rule 3.—This provides for giving preferential supply to the Vadavar up to its maximum carrying capacity, when the main river supply is above normal.

(5)

RULES FOR THE REGULATION OF WATER AT THE KORAYAR HEAD.

Irrigation

1 For the double crop area water—

		Vennar.	Korayar.	Pannaiar.
		Acs.	Acs.	Acs.
Existing	.. ..	1,444	4,894	2,319
Proposed	.. ..	3,380	4,421	..
	Total ..	4,824	9,315	2,319

Ratio—1 : 1·1935 : 0·4805.

2 From the 16th of June to the 15th of July, the supply shall be distributed between the Vennar, the Korayar and the Pannaiar in the proportion of 1 : 1·429 : 0·391.

3 From the 15th of July, the supply shall be distributed according to the following table of proportionate discharges, the ayacuts under the Pannaiar, Korayar and Vennar being 38,357 acres, 127,829 acres and 64,096 acres, respectively :—

Ratio—

Pannaiar	.. .. ..	1
Korayar	.. .. ..	0·333
Vennar	.. .. ..	1·201

Pannaiar—38,357 acres.		Korayar—127,829 acres.		Vennar—64,096 acres.	
Rear gauge reading.	Discharge.	Rear gauge reading.	Discharge.	Rear gauge reading.	Discharge.
1·0	45	1·20	150	1 20	60
1·1	55	1 34	193	1 34	121
1·2	65	1·45	217	1 43	143
1·5	75	1·57	250	1·55	169
1 6	85	1 64	283	1 73	193
1·8	105	1·80	333	1·85	221
1·9	115	1 92	363	2·01	254
1 7	125	2·06	400	2·09	287
1·8	145	2·20	433	2 23	320
1 6	160	2·30	534	2·33	353
2·0	180	2·44	500	2 44	397
2·1	200	2 55	547	2 54	441
2·2	220	2 71	733	2 63	486
2·3	240	2 82	780	2 72	530
2·4	260	2 88	867	2·80	574
2 5	280	3·10	933	2·87	618
2·6	300	3·23	1,000	2·94	663
2·7	330	3·61	1,100	3·05	728

	Pamanlar—26,257 acres.		Koraiyar—127,528 acres.		Vennar—54,394 acres.	
	Rear gauge reading.	Discharge.	Rear gauge reading.	Discharge.	Rear gauge reading.	Discharge.
	2·8	358	3·57	1,193	3·18	700
	2·8	380	3·60	1,207	3·20	830
	3·0	410	3·87	1,337	3·34	900
	3·1	410	4·02	1,407	3·43	971
	3·2	470	4·15	1,507	3·53	1,037
	3·3	500	4·31	1,657	3·63	1,101
	3·4	530	4·45	1,758	3·73	1,170
	3·45	540	4·53	1,820	3·78	1,205
	3·5	550	4·58	1,868	3·83	1,236
	3·6	595	4·73	1,983	3·93	1,313
	3·7	628	4·88	2,093	4·00	1,370
	3·8	660	5·01	2,200	4·13	1,457
	3·9	691	5·17	2,316	4·32	1,634
N.S.L.	4·0	731	5·34	2,435	4·35	1,659
	4·1	766	5·45	2,533	4·43	1,677
	4·2	805	5·61	2,680	4·54	1,766
	4·3	840	5·77	2,800	4·66	1,854
	4·4	880	5·92	2,933	4·77	1,942
	4·5	920	6·08	3,064	4·88	2,030
	4·6	960	6·25	3,200	4·99	2,119
	4·7	1,000	6·40	3,333	5·10	2,207
	4·8	1,040	6·56	3,466	5·21	2,295
	4·8	1,064	6·72	3,600	5·33	2,384
M.S.L.	4·83	1,094	6·78	3,652	5·36	2,413

NOTE.—(1) The gauge readings corresponding to the proportionate discharges may be checked by gaugings from time to time and revised as may be found necessary.

(2) If supply has to be restricted in the Koraiyar river below maximum supply, it shall, if required, be diverted to the other rivers as directed by the Executive Engineer.

(3) If the dates of opening of the Cauvery, the Vennar and the Grand Anicut Canal are notified by the Superintending Engineer to be earlier than the 12th of June, the dates, the 16th of June and 16th of July, mentioned in these rules shall be advanced correspondingly.

Drainage.

1. When water in the main river has risen to maximum supply and continues to rise the shutters of the Vennar and the Pamaniar regulators shall be gradually lifted clear above the water surface and those of the Koraiyar shall be so regulated as not to allow, if possible, more than 7·0 on its rear gauge.

2. The main maximum is 6·0 on the Vennar front gauge; when therefore the main river rises to 7·5 on the above-mentioned gauge, the Superintendent shall telephone (a) to the Superintendent of the Vennar Vettar regulator warning him not to pass any larger discharge and (b) to the Executive Engineer, Vennar, telegraphing him accordingly.

Explanatory Note—Rules of regulation at the Koraiyar head.

Rule 1 provides for the distribution of supply proportionately for the double crop area, the ayacuts assumed being "existing and proposed" in each river.

The old rules provided for different methods of regulation according to the state of supply in the river. These have been altered to continuous proportionate supply during the irrigation season.

It was suggested that when supply in the river falls below normal, a system of turns may be observed, viz., normal supply to Vennar on Monday, Thursday and Friday, to the Koraiyar on Tuesday and Saturday and to the Pamaniar Wednesday and Sunday, the excess supply during turn days being distributed to the non-turn rivers in proportion to their ayacuts.

Another suggestion made was that proportionate distribution may be made down to half maximum supply or 70 duty and turns proportionate to the ayacuts may be made when the supply is less. This will give 1·25, 2·25 and 3·00 days for the Pamaniar, the Koraiyar and the Vennar in a period of seven days. The first suggestion is based on the existing rules of regulation but if it is adopted under future conditions of controlled supply, the Koraiyar will be very much at a disadvantage.

If the second suggestion is adopted, it will necessitate devising suitable turns at the Vennar-Pandavayar regulator and the Vennar-Vellayar regulator so as to ensure the two and a half days' normal supply being distributed equitably between the Vennar, the Pandavayar and the Vellayar. In the rules framed for the Vennar-Vellayar regulator, turns were proposed below half maximum supply on the basis of four days for the Vellayar and three days for the Vennar. This would mean that one or other of the two rivers will get no benefit from the two and a half days' turn for the Vennar at Koraiyar head.

The turns proposed at this regulator will be dispensed with. After the transplantation is over about the 15th of September, the demand for water will become less and the rules of regulation at the Grand Anicut and the Cauvery-Vennar regulators, will provide for normal supply in the Cauvery and the Vennar in alternate weeks, the balance going in the other river. This will ensure normal supplies in all rivers in alternate weeks, and a reduced supply in the intermediate weeks. Under such conditions the proportionate distribution at all stages will work satisfactorily.

Note 3 under rule 3.—The maximum supply levels corresponding to 35 duty are for the Pamaniar, the Koraiyar and the Vennar 4·93, 6·78 and 5·36 respectively. Under existing conditions, there is difficulty to maintain such a high depth in the Koraiyar during the irrigation season; this may perhaps be due to augmentation of supply in the lower reaches from channels taking off the Vennar and the Pamaniar. Conditions may be different after the sluices are remodelled. The note is inserted to give discretion to divert the supply above normal to other rivers to the extent to which is not required in the Koraiyar.

(8)

RULES FOR THE REGULATION OF THE VENNAR AND THE PANDAVAYAR AT THE VENNAR-PANDAVAYAR REGULATOR.

"For the double crop area under—

Existing—	
Vennar	42%
Pandavayar	2,003
Ratio—1:1·0122.	245

1. From the 12th of June to the 16th of July, the shutters of the Vennar and the Pandavayar regulators shall be so regulated as to distribute the supply in the proportion " of 1 : 0·122.

Ratio—1 : 1

2. From the 16th of July, regulation shall be so made as to maintain proportionate discharges as shown in the following table (ayacuts being 51,283 acres under the Vennar and 23,983 acres under the Pandavayar).

Vennar.		Pandavayar.		Vennar.		Pandavayar.	
Gauge reading. (1)	Discharge. (2)	Gauge reading. (3)	Discharge. (4)	Gauge reading. (1)	Discharge. (2)	Gauge reading. (3)	Discharge. (4)
Not gauged.	16	1·3	7·5	4·23	839	3·5	365
Do.	38	1·4	18	4·31	887	3·6	405
Do.	78	1·5	33	4·44	920	3·7	430
Do.	93	1·6	48	4·55	967	3·8	452
Do.	123	1·7	60	4·58	977	3·81	* 456
Do.	154	1·8	72	4·66	1,017	3·9	475
Do.	193	1·9	80	4·75	1,074	4·0	502
Do.	225	2·0	105	4·89	1,128	4·1	527
Do.	257	2·1	120	5·00	1,181	4·2	551
Do.	289	2·2	135	5·10	1,237	4·3	578
2·88	321	2·3	150	5·22	1,293	4·4	606
2·95	351	2·4	165	5·32	1,359	4·5	633
3·08	403	2·5	186	5·42	1,408	4·67	† 688
3·17	434	2·6	203	5·53	1,487	4·7	685
3·28	460	2·7	218	5·65	1,553	4·8	725
3·39	514	2·8	240	5·73	1,605	4·9	750
3·49	545	2·9	255	5·83	1,662	5·0	753
3·62	585	3·0	275		1,733	5·1	810
3·72	631	3·1	295		1,796	5·2	840
3·83	674	3·2	315		1,853	5·3	867
3·93	723	3·3	338		1,937	5·4	905
4·13	780	3·4	360		2,001	5·5	935

* M.S.L. † M.S.L.

NOTE.—The gauge readings corresponding to the discharges in columns (3) and (4) shall be checked periodically by actual gaugings and revised as may be found necessary.

3. When the level in the front of the Vennar shutters rises above 6·5 there shall be no regulation and the shutters of both the Vennar and the Pandavayar shall be lifted 1 foot clear over water.

4. If the dates of opening of the Cauvery, the Vennar and the Grand Anicut Canal are notified by the Superintending Engineer to be earlier than the 16th of June, the dates, 16th of June and 16th of July, mentioned in these rules shall be advanced correspondingly.

Explanatory Note to the Rules of Regulation at the Vennar Pandavayar head.

Rule 1 provides for the distribution of supply for the double-crop area in June proportionate to the double-crop ayacuts (existing plus proposed).

Rule 2 has been framed for proportionate distribution the ayacuts of the Vennar and the Pandavayar being 51,282 and 23,983 acres. The rules framed by the Superintending Engineer provided for (1) proportionate discharges till the total supply was above normal supply at 62·5 duty, (2) a system of turns below this till supply above the regulator fell to normal supply discharges of the Vennar, i.e., five days normal supply into the Pandavayar and the balance into the Vennar, two days normal supply into the Vennar and the balance into the Pandavayar, and (3) another system of turns when the total supply fell below normal supply of the Vennar, i.e., supply to be distributed in the ratio of 1 : 1½ for the Pandavayar and the Vennar for five days and all the supply diverted to the Vennar for the remaining two days. Mathematically all these three conditions will distribute the supply available during the week in the proportion of 1 : 2¼ and they ignore the turns proposed in the Vennar lower down at the Vellayar head. At the latter, the revised rules framed by the remodelling show on provided for a three days turn for the Vennar and four days' turn for the Vellayar; and the existing rules provide only for a continuous flow and no turns, i.e., the regulators are to be so worked as to maintain 6 inches less in the Vennar than in the Vellayar always. The rules framed for the Vennar-Pandavayar will not therefore fit in with the rules proposed for the Vennar Vellayar. Its only merit is that it recognizes the five days' and two days' turn that is observed now.

In this connexion, the explanatory note accompanying the rules of regulation at the Vennar-Vellayar regulator may be referred to. For the same reasons, continuous proportionate supply is proposed for the Vennar-Pandavayar regulator also.

(16)

RULES OF REGULATION OF THE VELLAYAR AND THE VENNAR AT THE VELLAYAR HEADWORKS.

* For the double-crop area under—
Existing—

	ACS.
Vennar	2,887
Vellayar	816

Ratio 1 : 0·282.

1. From the 16th of June to the 15th of July, the shutters of the Vennar and the Vellayar regulators shall be so regulated as to distribute the supply in the proportion * of 1 : 0·282.

2. From the 16th of July, regulation shall be so made as to maintain proportionate discharges as shown in the following table :—

Ratio—1 : 1·279.

	ACS.
Vennar	21,355
Vellayar	27,438

Vennar.		Vellayar.	
Gauge readings.	Discharges.	Gauge readings.	Discharges.
3·06	811	4·83	* 842
2·9	683	4·73	803
2·8	645	4·51	751
2·7	508	4·28	700
2·6	472	4·00	650
2·5	438	3·89	601
2·42	407	3·72	† 561
2·3	400	3·60	531
2·2	365	3·48	500

Vennar.		Vellayar.	
Gauge readings.	Discharges.	Gauge readings.	Discharges.
2·2	327	3·25	451
2·1	290	3·07	400
2·0	255	2·88	351
1·9	218	2·62	300
1·8	182	2·38	251
1·7	145	2·13	200
1·6	111	1·87	152
1·5	73	1·58	102

* M.S.L. † M.S.L.

NOTE.—The gauge readings corresponding to the discharges in columns (2) and (4) shall be verified periodically by actual gaugings and revised as necessary.

3. After personal inspection of the fields, the Superintendent may close the Vennar by lowering the top of shutters to be flush with the water level on the front side at the Vellayar Headworks for 36 hours on the written request of the ryots of the Yannavasal, Vellacheri, Nallampillaipatan for draining their fields during heavy rains.

4. If such petitions be received from the ryots when there is no heavy rain, the Superintendent shall report about it to the Executive Engineer and take his orders on the subject of closing Vennar for 36 hours.

5. The probable rise on the river gauge of the Vellayar in consequence of closing the Vennar under rule 3 or 4 shall be reported by the Superintendent to the Executive Engineer in time together with the written requests of the ryots for information.

6. These rules will not be applicable during floods when regulation is made as directed by the Executive Engineer.

7. If the dates of opening of the Cauvery, the Vennar and the Grand Anicut Canal are notified by the Superintending Engineer to be earlier than the 16th of June, the dates, 16th of June and 16th of July, mentioned in these rules shall be advanced correspondingly.

Explanatory Note to the Rules of Regulation at the Vennar-Vellayar head.

In the rules framed by the Superintending Engineer, terms are proposed when the supply falls below half of maximum supply and a turn of three days is proposed for the Vennar and four days for the Vellayar. If the same principle of regulation is adopted at the Vennar-Koraiyar regulator and at the Vennar-Pandavaiyar regulator, the Vennar below the Vennar-Pandavaiyar head will get a turn of only less than two days in the week. On the basis of a three days turn for the Vennar and four days for the Vellayar the available supply in two days will be mostly drawn by one or other of the two rivers. It is therefore considered necessary so to revise the rule as to ensure proportionate supply to both the rivers. The rules proposed for the Grand Anicut and the Cauvery-Vennar regulators will ensure normal supply in every alternate week until a reduced supply in the other weeks after the completion of the transplantation, *i.e.*, the 15th of September. Continuous proportionate supply as now proposed will therefore ensure command and quantity under all conditions.

(II)

RULES FOR THE REGULATION OF WATER FOR THE KORAIYAR, THE MULLIYAR AND THE AYYANAR AT THE MULLIYAR HEAD.

* For the double crop area under—

						Acs.
Existing—						
Koraiyar	..	..	..	..	..	2,907
Mulliyar	..	..	..	..	..	1,519
Ayyanar	..	..	..	..	..	43

Ratio 1 : 0·761 : 0·02.

1. From the 16th of June to the 15th of July, the shutters of the Koraiyar, Mulliyar and Ayyanar regulators shall be so regulated as to distribute the supply in the proportion * of 1 : 0·761 : 0·02.

2. From the 16th of July, the distribution shall be so done as to maintain proportionate discharge as shown in the following table the distribution being fixed on the basis of the amounts under them, viz.:—

Ratio 1 : 1·284 : 0·04

					Cs.
Mulliyar	..	..	..	..	35,814
Koraiyar	..	..	..	..	45,714
Ayyanar	..	..	..	..	1,382

Koraiyar		Mulliyar.		Ayyanar.	
River gauge reading.	Discharge in cusecs.	River gauge reading.	Discharge in cusecs.	River gauge reading.	Discharge in cusecs.
(1)	(2)	(3)	(4)	(5)	(6)
4·54	1,306	5·19	1,018	2·80	* 96
4·52	1,294	5·18	1,000	2·85	94
4·49	1,286	5·08	985	2·85	93
4·47	1,244	5·00	969	2·83	91
4·44	1,224	4·95	953	2·81	90
4·42	1,204	4·90	938	2·79	88
4·38	1,184	4·85	922	2·77	87
4·36	1,164	4·80	907	2·76	85
4·33	1,145	4·75	892	2·74	84
4·30	1,128	4·70	877	2·72	83
4·27	1,107	4·65	862	2·71	81
4·24	1,087	4·60	847	2·70	80
4·21	1,068	4·55	832	2·67	78
4·18	1,050	4·50	818	2·65	77
4·14	1,032	4·45	804	2·63	75
4·11	1,014	4·40	790	2·61	74
4·08	996	4·35	778	2·60	73
4·05	975	4·30	763	2·58	72
4·02	959	4·25	747	2·57	70
3·98	940	4·20	732	2·56	69
3·95	923	4·15	718	2·55	68
3·91	905	4·10	705	2·52	66
3·88	889	4·05	692	2·47	66
3·83	870	4·00	678	2·46	† 64
3·81	853	3·95	666	2·46	63
3·77	837	4·90	652	2·44	61
3·73	822	4·85	640	2·43	60
3·70	808	4·80	629	2·42	59
3·66	791	4·76	618	2·41	58
3·62	776	4·70	604	2·40	57
3·58	760	4·65	592	2·38	56
3·55	745	4·60	580	2·35	55
3·51	729	4·55	565	2·35	53
3·47	713	4·50	555	2·34	52
3·42	695	4·45	542	2·33	51
3·38	681	4·40	530	2·32	50
3·34	665	4·35	518	2·31	49

* M.S.L. † M.S.L.

NOTE.—The gauge readings corresponding to the discharges in columns (2), (4) and (6) shall be verified periodically by actual gaugings and revised as may be found necessary.

3. When supply is in excess of requirements, supply not required in any river shall be diverted to any other river as directed by the Executive Engineer.

4. If the dates of opening of the Cauvery, the Vennar and the Grand Anicut Canal are notified by the Superintending Engineer to be earlier than the 16th of June, the dates, 16th of June and 16th of July, mentioned in these rules shall be advanced correspondingly.

Fort St. George, December 5, 1933.

No. 497.—Under section 4 (1) of the Land Acquisition Act I of 1894, as amended by the Land Acquisition (Amendment) Act XXXVIII of 1923, the Governor in Council has been pleased to withdraw from the acquisition of lands specified below in Nos. 176 Kandukkattai village, Tanjore taluk, Tanjore district, included in the several notifications under section 4 (1) of the Land Acquisition Act mentioned below:—

Page 1795 of Part I of the *Fort St. George Gazette*, dated 22nd September 1926.

Survey Number.	Extent.	Extent.
	A.	A.
157-1 ..	0·08	out of 0·26
1 ..	0·01	„ 0·08
2 ..	0·05	„ 0·07
3 ..	1·33	„ 0·14
12 ..	0·20	„ 0·21
13 ..	0·04	„ 0·23
20 A-1 ..	0·05	„ 0·23
2 ..	0·07	„ 0·10
3 ..	0·15	„
4 ..	0·23	out of 0·34
5 ..	0·03	
7 ..	0·01	
8 ..	0·05	
21 B ..	0·03	out of 0·15
5 ..	0·10	„ 0·13
6 ..	0·01	
33 B-1 ..	0·20	out of 0·31
2 ..	0·03	„ 0·24
4 ..	0·20	„ 1·09
5 ..	0·4	
6 ..	0·12	
8 ..	0·10	out of 0·25
10 ..	0·01	
11 ..	0·04	out of 0·06
12 ..	0·05	
15 ..	0·1	out of 0·10
7 ..	0·14	„ 0·15
34 ..	0·1	„ 0·5
35 B-2 ..	0·08	„ 0·5
5 ..	0·10	„ 0·8
10 ..	0·05	„ 0·33
11 ..	0·1	„ 0·8
A-1 ..	0·05	„ 0·06
2 ..	0·13	„ 0·16
3 ..	0·3	„ 0·27
4 ..	0·05	
5 ..	0·08	out of 0·18
6 ..	0·04	
7 ..	0·09	out of 0·18
8 ..	0·14	„ 0·10
9 ..	0·01	„ 0·18
33 A-4 ..	0·01	
5 ..	0·20	
6 ..	0·10	
11 ..	0·10	
18 ..	0·01	
39-31 ..	0·10	out of 0·32
12 ..	0·15	„ 0·21
13 ..	0·04	„ 0·43
16 ..	0·02	
39 ..	0·75	out of 1·00
39-3 ..	0·25	
5 ..	0·05	out of 0·35
7 ..	1·10	
38-1 ..	0·07	out of 0·24
5 ..	0·02	„ 0·03
6 ..	0·05	„ 0·09
7 ..	0·01	„ 0·04
39-3 ..	0·18	
4 ..	0·10	
8 ..	1·40	out of 0·41
38-4 ..	0·05	
7 ..	0·25	out of 0·33
11 ..	0·10	„ 0·16
13 ..	0·45	„ 0·54
14-7 ..	0·09	„ 0·31
8 ..	0·2	
10 ..	0·11	out of 0·13
9 ..	0·14	
11 ..	0·18	out of 0·19
12 ..	0·09	
15-1 ..	0·13	

Survey Number.	Extent.	Extent.
	A.	A.
13-9 ..	0·10	
3 ..	0·05	
4 ..	0·02	
5 ..	0·08	
7 ..	0·01	
8 ..	0·10	
39 A-1 ..	0·40	
2 ..	0·01	
3 ..	0·05	
5 ..	0·10	
6 ..	0·04	
B-1 ..	0·16	
4 ..	0·14	
6 ..	0·02	
7 ..	0·20	
8 ..	0·09	
9 ..	0·31	
39-1 ..	0·41	
2 ..	0·15	
3 ..	0·16	
4 ..	0·13	
5 ..	0·03	
6 ..	0·16	
42-3 ..	0·01	
5 ..	0·18	
6 ..	0·36	
7 ..	0·29	
8 ..	0·11	
48-9 ..	0·06	out of 0·10
10 ..	0·1	„ 0·24
44 ..	0·20	
45-5 ..	0·07	
4 ..	0·04	
5 ..	0·04	
7 ..	0·01	
8 ..	0·11	
10 ..	1·35	
12 ..	0·39	
13 ..	0·24	
14 ..	0·6	
15 ..	0·01	
16 ..	0·01	
57 ..	0·01	
58 ..	0·13	
59-4 ..	0·10	
59-1 ..	0·23	
2 ..	1·00	
3 ..	0·11	
7 ..	0·05	
8 ..	0·04	
9 ..	0·02	
60-1 ..	0·22	
2 ..	0·06	
3 ..	0·24	
4 ..	0·10	
7 ..	0·04	
8 ..	0·01	
9 ..	0·03	
44 ..	0·01	
45 ..	0·05	
1 ..	0·10	
2 ..	0·04	
3 ..	1·25	out of 1·50
4 ..	0·04	
45-10 ..	0·02	
11 ..	0·05	
11-12 ..	1·07	out of 1·10
13 ..	0·03	
50-1 ..	0·14	out of 0·25
2 ..	0·7	„ 0·16
3 ..	0·1	
4 ..	0·8	
17 ..	0·2	out of 0·31
18 ..	0·03	

Page 1793 of Part I of the *Fort St. George Gazette*, dated the 22nd September 1926.

Survey number.	Extent.	Extent.
	A.	A.
139-3 ..	0·17	out of 0·45
5 ..	0·18	„ 0·22
6 ..	0·10	„ 0·18
7 ..	0·14	
8 ..	0·11	out of 1·00
9 ..	0·01	
10 ..	0·24	out of 0·60
139-2 ..	0·41	„ 0·4
4 ..	0·05	
9 ..	0·23	out of 1·00
377-2 ..	0·14	„ 0·75
3 ..	0·27	„ 0·60
182-6 ..	0·2	
11 ..	0·10	out of 0·50
12 ..	0·20	„ 0·30
183-4 ..	0·37	„ 0·40
5 ..	0·16	„ 0·21
6 ..	0·05	„ 1·20
183-3 ..	0·37	„ 0·40
4 ..	0·05	„ 0·10
5 ..	0·35	out of 1·00
6 ..	0·10	„ 0·10
183-1 ..	0·1	„ 0·50
2 ..	0·25	
4 ..	0·14	
5 ..	0·8	out of 1·00
6 ..	0·32	„ 0·31
7 ..	0·01	„ 1·05
8 ..	0·12	„ 0·17
182-2 ..	0·3	
181-1 ..	0·25	
2 ..	0·01	out of 1·20
3 ..	0·10	
180-1 ..	0·10	out of 1·00
2 ..	0·50	
3 ..	0·20	
4 ..	0·10	
5 ..	0·30	
6 ..	0·11	
7 ..	0·10	
8 ..	0·10	
9 ..	0·10	
10 ..	0·10	
11 ..	0·10	

being required for the Canal System of the Cauvery-Mettur Project :—

Survey number.	Extent. a.c.
Government, dry—	
12 19	0·09
18	0·34
16	0·06
26	0·32
14	0·35
27	0·2
Nattam—	
17-13	0·14
Government, dry—	
1 A-4	0·18
5	0·21
6	0·14
7	0·25
9	0·34
12	0·10
13	0·19
8-3B	0·13

Survey number.	Extent. a.c.
Taram, dry—	
70 ..	* 2·23
Government, dry—	
71 D-3 ..	0·02
87-3	0·04
4	0·07
48-2B	0·08
73	0·07
68-1	1·14
5	0·06
69 6	0·12
7	0·01
9	0·23
10	0·11
11	0·11
12	0·05
13	0·14
14	0·14
15	0·39
16	0·21
17	0·35

* Out of 2·28 acres.

Fort St. George, December 5, 1933.

No. 560.—Under section 38 (1) of the Land Acquisition Act I of 1894, as amended by the Land Acquisition Amendment Act XXXVIII of 1923 the Governor in Council hereby withdraws from the acquisition of lands specified below in Inam Vayanki Iruk village, Pattukkottai taluk, Tanjore district, included in the relinquishment order No. 4 (1) of the Land Acquisition Act published at page 194, Part I of the *Fort St. George Gazette*, dated 4th February 1930, as being required for the Sethiathoppe Scheme No. 7 channel of the Cauvery-Mettur Project.

Local name.	Approximate extent. acres.
Melu dry	0·06
Pallal dry	0·08
Melpalvachalram Pallal dry	0·05
Ward dry	0·15
Inam Nirattal dry	0·1
Tope dry	0·25

ACQUISITION OF LANDS.

Fort St. George, November 24, 1933.

Under section 6 of the Land Acquisition Act, the Governor in Council hereby declares that the land specified below and measuring 0·32 of an acre, be the same a little more or less, is needed for a public purpose, to wit, for providing house sites for the Adi Andhras, and, under sections 3 and 7 of the same Act, the District Labour Officer, East Godavari, is appointed to perform the functions of a Collector under the Act and directed to take order for the acquisition of the said land. A plan of the land is kept in the office of the District Labour Officer, East Godavari, Cocanada, and may be inspected at any time during office hours.

East Godavari district, Razole taluk, Lakkavaram village.

	Acres.
Potter service, Inam, dry, kept wet, R.S. No. 136-1 B, occupied Matta Ramaswami, bounded on the north by R.S. No 136-1 A; east by R.S. No. 138; south by R.S. No 136-1 D; west by R.S No 136-3. ..	0·11
Potter service, Inam, Dry, kept wet, R.S. No. 136-3, occupied (1) Matta Venkaya, (2) —ata Mardi, (3) Matta Gangayya, (4) Matta Narayya, (5) Matta Venkataswami and (6) Mu ta Yarnaiy, bounded on the north by R.S No 136-1 A; east by R.S No. 136-1 A, 136-1 B south by R.S. No 136-1 C & 1 D; west by R.S. Nos. 136-1 A and 136-1	0·39
Potter service, Inam, dry, kept wet, R.S. No. 136-1 C, occupied (1) Matta Mardi and (2) Matta Venkataswami, bounded on the north by R.S. No. 136-1 east, south and west by R.S. No. 136-1 D	0·02
Total ..	0·52

Potter servants (Adi Andhra) for all the above three numbers.

(1)	Adapti Venkataswami	(5)	Adapti Mardiyalu.
(2)	,, China Gurlu.	(6)	,, Gurlayya.
(3)	,, Ramaswami.	(7)	,, Dasulingam
(4)	,, Subba Rao.	(8)	,, Venkataratnam.

Under section 5 of the Land Acquisition Act, the Government hereby declare that the land specified below and measuring 1·21 acres, 423 square feet, be the same a little more or less, is needed for a public purpose, to wit, for the construction of a Veterinary Hospital, and under sections 3 and 7 of the same Act, the Revenue Divisional Officer, Palghat, is appointed to perform the functions of a Collector under the Act and directed to take order for the acquisition of the said land. A plan of the land is kept in the office of the Revenue Divisional Officer, Palghat, and may be inspected at any time during office hours

Malabar district, Palghat taluk, Koppam division.

	Ac.	R.	P.
Old fishing, occupied, dry, Ward No. 2, Block No. 57, S. No. 2454-1, pattadar Thiruvalliur Dasaratha Ghana Nadar ryot, Swamiar, Tiruvalliur, remainder sand waste, Palghat taluk, bounded on the north by S. No. 2454-2 and 2455-1, east by S. No. 2455-1, south by S. No. 2457-1 and 2457-2, west by S. No. 2454-2 and 2455-1; area as per pattah 0·06 acre.			
Old holding, wet, single crop, Ward No. 2, Block No. 57, S. No. 2454-2, pattadar and kanomdar Kanakkan Chinna Nadar ryot, Swamiar, Tiruvalliur, remainder sand waste, Palghat taluk, bounded on the north by S. No. 2454-1, east by S. No. 2455-1, south by S. No. 2457-1 and 2457-2, west by S. No. 2454-1 and 2455-1; area as per pattah 0·06 acre.			
Old holding, wet, single crop, Ward No. 2, Block No. 57, S. No. 2455-1, pattadar and kanomdar Kanakkan Chinna Nadar ryot, Swamiar, Tiruvalliur, remainder sand waste, Palghat taluk, bounded on the north by S. No. 2454-1, east by S. No. 2455-2, south by S. No. 2457-1 and 2457-2, west by S. No. 2454-1 and 2454-2; area as per pattah 0·06 acre.			
Old holding, wet, single crop, Ward No. 2, Block No. 57, S. No. 2455-2, pattadar and kanomdar Kanakkan Chinna Nadar ryot, Swamiar, Tiruvalliur, remainder sand waste, Palghat taluk, bounded on the north by S. No. 2454-1, east by S. No. 2455-3, south by S. No. 2457-1 and 2457-2, west by S. No. 2455-1 and 2454-1; area as per pattah 0·06 acre.			
Old holding, wet, single crop, Ward No. 2, Block No. 57, S. No. 2455-3, pattadar and kanomdar Kanakkan Chinna Nadar ryot, Swamiar, Tiruvalliur, remainder sand waste, Palghat taluk, bounded on the north by S. No. 2454-1, east by S. No. 2455-4, south by S. No. 2457-1 and 2457-2, west by S. No. 2455-2 and 2454-1; area as per pattah 0·06 acre.			
Old holding, wet, single crop, Ward No. 2, Block No. 57, S. No. 2455-4, pattadar and kanomdar Kanakkan Chinna Nadar ryot, Swamiar, Tiruvalliur, remainder sand waste, Palghat taluk, bounded on the north by S. No. 2454-1, east by S. No. 2455-5, south by S. No. 2457-1 and 2457-2, west by S. No. 2455-3 and 2454-1; area as per pattah 0·06 acre.			
Old holding, wet, single crop, Ward No. 2, Block No. 57, S. No. 2455-5, pattadar and kanomdar Kanakkan Chinna Nadar ryot, Swamiar, Tiruvalliur, remainder sand waste, Palghat taluk, bounded on the north by S. No. 2454-1, east by S. No. 2455-6, south by S. No. 2457-1 and 2457-2, west by S. No. 2455-4 and 2454-1; area as per pattah 0·06 acre.			
Old holding, wet, single crop, Ward No. 2, Block No. 57, S. No. 2455-6, pattadar and kanomdar Kanakkan Chinna Nadar ryot, Swamiar, Tiruvalliur, remainder sand waste, Palghat taluk, bounded on the north by S. No. 2454-1, east by S. No. 2455-7, south by S. No. 2457-1 and 2457-2, west by S. No. 2455-5 and 2454-1; area as per pattah 0·06 acre.			
Old holding, wet, single crop, Ward No. 2, Block No. 57, S. No. 2455-7, pattadar and kanomdar Kanakkan Chinna Nadar ryot, Swamiar, Tiruvalliur, remainder sand waste, Palghat taluk, bounded on the north by S. No. 2454-1, east by S. No. 2455-8, south by S. No. 2457-1 and 2457-2, west by S. No. 2455-6 and 2454-1; area as per pattah 0·06 acre.			
Old holding, wet, single crop, Ward No. 2, Block No. 57, S. No. 2455-8, pattadar and kanomdar Kanakkan Chinna Nadar ryot, Swamiar, Tiruvalliur, remainder sand waste, Palghat taluk, bounded on the north by S. No. 2454-1, east by S. No. 2455-9, south by S. No. 2457-1 and 2457-2, west by S. No. 2455-7 and 2454-1; area as per pattah 0·06 acre.			
Old holding, wet, single crop, Ward No. 2, Block No. 57, S. No. 2455-9, pattadar and kanomdar Kanakkan Chinna Nadar ryot, Swamiar, Tiruvalliur, remainder sand waste, Palghat taluk, bounded on the north by S. No. 2454-1, east by S. No. 2455-10, south by S. No. 2457-1 and 2457-2, west by S. No. 2455-8 and 2454-1; area as per pattah 0·06 acre.			
Old holding, wet, single crop, Ward No. 2, Block No. 57, S. No. 2455-10, pattadar and kanomdar Kanakkan Chinna Nadar ryot, Swamiar, Tiruvalliur, remainder sand waste, Palghat taluk, bounded on the north by S. No. 2454-1, east by S. No. 2455-11, south by S. No. 2457-1 and 2457-2, west by S. No. 2455-9 and 2454-1; area as per pattah 0·06 acre.			
Old holding, wet, single crop, Ward No. 2, Block No. 57, S. No. 2455-11, pattadar and kanomdar Kanakkan Chinna Nadar ryot, Swamiar, Tiruvalliur, remainder sand waste, Palghat taluk, bounded on the north by S. No. 2454-1, east by S. No. 2455-12, south by S. No. 2457-1 and 2457-2, west by S. No. 2455-10 and 2454-1; area as per pattah 0·06 acre.			
Old holding, wet, single crop, Ward No. 2, Block No. 57, S. No. 2455-12, pattadar and kanomdar Kanakkan Chinna Nadar ryot, Swamiar, Tiruvalliur, remainder sand waste, Palghat taluk, bounded on the north by S. No. 2454-1, east by S. No. 2455-13, south by S. No. 2457-1 and 2457-2, west by S. No. 2455-11 and 2454-1; area as per pattah 0·06 acre.			
Old holding, wet, single crop, Ward No. 2, Block No. 57, S. No. 2455-13, pattadar and kanomdar Kanakkan Chinna Nadar ryot, Swamiar, Tiruvalliur, remainder sand waste, Palghat taluk, bounded on the north by S. No. 2454-1, east by S. No. 2455-14, south by S. No. 2457-1 and 2457-2, west by S. No. 2455-12 and 2454-1; area as per pattah 0·06 acre.			
Old holding, wet, single crop, Ward No. 2, Block No. 57, S. No. 2455-14, pattadar and kanomdar Kanakkan Chinna Nadar ryot, Swamiar, Tiruvalliur, remainder sand waste, Palghat taluk, bounded on the north by S. No. 2454-1, east by S. No. 2455-15, south by S. No. 2457-1 and 2457-2, west by S. No. 2455-13 and 2454-1; area as per pattah 0·06 acre.			
Old holding, wet, single crop, Ward No. 2, Block No. 57, S. No. 2455-15, pattadar and kanomdar Kanakkan Chinna Nadar ryot, Swamiar, Tiruvalliur, remainder sand waste, Palghat taluk, bounded on the north by S. No. 2454-1, east by S. No. 2455-16, south by S. No. 2457-1 and 2457-2, west by S. No. 2455-14 and 2454-1; area as per pattah 0·06 acre.			
Old holding, wet, single crop, Ward No. 2, Block No. 57, S. No. 2455-16, pattadar and kanomdar Kanakkan Chinna Nadar ryot, Swamiar, Tiruvalliur, remainder sand waste, Palghat taluk, bounded on the north by S. No. 2454-1, east by S. No. 2455-17, south by S. No. 2457-1 and 2457-2, west by S. No. 2455-15 and 2454-1; area as per pattah 0·06 acre.			
Old holding, wet, single crop, Ward No. 2, Block No. 57, S. No. 2455-17, pattadar and kanomdar Kanakkan Chinna Nadar ryot, Swamiar, Tiruvalliur, remainder sand waste, Palghat taluk, bounded on the north by S. No. 2454-1, east by S. No. 2455-18, south by S. No. 2457-1 and 2457-2, west by S. No. 2455-16 and 2454-1; area as per pattah 0·06 acre.			
Old holding, wet, single crop, Ward No. 2, Block No. 57, S. No. 2455-18, pattadar and kanomdar Kanakkan Chinna Nadar ryot, Swamiar, Tiruvalliur, remainder sand waste, Palghat taluk, bounded on the north by S. No. 2454-1, east by S. No. 2455-19, south by S. No. 2457-1 and 2457-2, west by S. No. 2455-17 and 2454-1; area as per pattah 0·06 acre.			
Old holding, wet, single crop, Ward No. 2, Block No. 57, S. No. 2455-19, pattadar and kanomdar Kanakkan Chinna Nadar ryot, Swamiar, Tiruvalliur, remainder sand waste, Palghat taluk, bounded on the north by S. No. 2454-1, east by S. No. 2455-20, south by S. No. 2457-1 and 2457-2, west by S. No. 2455-18 and 2454-1; area as per pattah 0·06 acre.			
Old holding, wet, single crop, Ward No. 2, Block No. 57, S. No. 2455-20, pattadar and kanomdar Kanakkan Chinna Nadar ryot, Swamiar, Tiruvalliur, remainder sand waste, Palghat taluk, bounded on the north by S. No. 2454-1, east by S. No. 2455-21, south by S. No. 2457-1 and 2457-2, west by S. No. 2455-19 and 2454-1; area as per pattah 0·06 acre.			
Old holding, wet, single crop, Ward No. 2, Block No. 57, S. No. 2455-21, pattadar and kanomdar Kanakkan Chinna Nadar ryot, Swamiar, Tiruvalliur, remainder sand waste, Palghat taluk, bounded on the north by S. No. 2454-1, east by S. No. 2455-22, south by S. No. 2457-1 and 2457-2, west by S. No. 2455-20 and 2454-1; area as per pattah 0·06 acre.			
Old holding, wet, single crop, Ward No. 2, Block No. 57, S. No. 2455-22, pattadar and kanomdar Kanakkan Chinna Nadar ryot, Swamiar, Tiruvalliur, remainder sand waste, Palghat taluk, bounded on the north by S. No. 2454-1, east by S. No. 2455-23, south by S. No. 2457-1 and 2457-2, west by S. No. 2455-21 and 2454-1; area as per pattah 0·06 acre.			
Old holding, wet, single crop, Ward No. 2, Block No. 57, S. No. 2455-23, pattadar and kanomdar Kanakkan Chinna Nadar ryot, Swamiar, Tiruvalliur, remainder sand waste, Palghat taluk, bounded on the north by S. No. 2454-1, east by S. No. 2455-24, south by S. No. 2457-1 and 2457-2, west by S. No. 2455-22 and 2454-1; area as per pattah 0·06 acre.			
Old holding, wet, single crop, Ward No. 2, Block No. 57, S. No. 2455-24, pattadar and kanomdar Kanakkan Chinna Nadar ryot, Swamiar, Tiruvalliur, remainder sand waste, Palghat taluk, bounded on the north by S. No. 2454-1, east by S. No. 2455-25, south by S. No. 2457-1 and 2457-2, west by S. No. 2455-23 and 2454-1; area as per pattah 0·06 acre.			
Old holding, wet, single crop, Ward No. 2, Block No. 57, S. No. 2455-25, pattadar and kanomdar Kanakkan Chinna Nadar ryot, Swamiar, Tiruvalliur, remainder sand waste, Palghat taluk, bounded on the north by S. No. 2454-1, east by S. No. 2455-26, south by S. No. 2457-1 and 2457-2, west by S. No. 2455-24 and 2454-1; area as per pattah 0·06 acre.			
Old holding, wet, single crop, Ward No. 2, Block No. 57, S. No. 2455-26, pattadar and kanomdar Kanakkan Chinna Nadar ryot, Swamiar, Tiruvalliur, remainder sand waste, Palghat taluk, bounded on the north by S. No. 2454-1, east by S. No. 2455-27, south by S. No. 2457-1 and 2457-2, west by S. No. 2455-25 and 2454-1; area as per pattah 0·06 acre.			
Old holding, wet, single crop, Ward No. 2, Block No. 57, S. No. 2455-27, pattadar and kanomdar Kanakkan Chinna Nadar ryot, Swamiar, Tiruvalliur, remainder sand waste, Palghat taluk, bounded on the north by S. No. 2454-1, east by S. No. 2455-28, south by S. No. 2457-1 and 2457-2, west by S. No. 2455-26 and 2454-1; area as per pattah 0·06 acre.			
Old holding, wet, single crop, Ward No. 2, Block No. 57, S. No. 2455-28, pattadar and kanomdar Kanakkan Chinna Nadar ryot, Swamiar, Tiruvalliur, remainder sand waste, Palghat taluk, bounded on the north by S. No. 2454-1, east by S. No. 2455-29, south by S. No. 2457-1 and 2457-2, west by S. No. 2455-27 and 2454-1; area as per pattah 0·06 acre.			
Old holding, wet, single crop, Ward No. 2, Block No. 57, S. No. 2455-29, pattadar and kanomdar Kanakkan Chinna Nadar ryot, Swamiar, Tiruvalliur, remainder sand waste, Palghat taluk, bounded on the north by S. No. 2454-1, east by S. No. 2455-30, south by S. No. 2457-1 and 2457-2, west by S. No. 2455-28 and 2454-1; area as per pattah 0·06 acre.			
Old holding, wet, single crop, Ward No. 2, Block No. 57, S. No. 2455-30, pattadar and kanomdar Kanakkan Chinna Nadar ryot, Swamiar, Tiruvalliur, remainder sand waste, Palghat taluk, bounded on the north by S. No. 2454-1, east by S. No. 2455-31, south by S. No. 2457-1 and 2457-2, west by S. No. 2455-29 and 2454-1; area as per pattah 0·06 acre.			
Old holding, wet, single crop, Ward No. 2, Block No. 57, S. No. 2455-31, pattadar and kanomdar Kanakkan Chinna Nadar ryot, Swamiar, Tiruvalliur, remainder sand waste, Palghat taluk, bounded on the north by S. No. 2454-1, east by S. No. 2455-32, south by S. No. 2457-1 and 2457-2, west by S. No. 2455-30 and 2454-1; area as per pattah 0·06 acre.			
Old holding, wet, single crop, Ward No. 2, Block No. 57, S. No. 2455-32, pattadar and kanomdar Kanakkan Chinna Nadar ryot, Swamiar, Tiruvalliur, remainder sand waste, Palghat taluk, bounded on the north by S. No. 2454-1, east by S. No. 2455-33, south by S. No. 2457-1 and 2457-2, west by S. No. 2455-31 and 2454-1; area as per pattah 0·06 acre.			
Old holding, wet, single crop, Ward No. 2, Block No. 57, S. No. 2455-33, pattadar and kanomdar Kanakkan Chinna Nadar ryot, Swamiar, Tiruvalliur, remainder sand waste, Palghat taluk, bounded on the north by S. No. 2454-1, east by S. No. 2455-34, south by S. No. 2457-1 and 2457-2, west by S. No. 2455-32 and 2454-1; area as per pattah 0·06 acre.			
Old holding, wet, single crop, Ward No. 2, Block No. 57, S. No. 2455-34, pattadar and kanomdar Kanakkan Chinna Nadar ryot, Swamiar, Tiruvalliur, remainder sand waste, Palghat taluk, bounded on the north by S. No. 2454-1, east by S. No. 2455-35, south by S. No. 2457-1 and 2457-2, west by S. No. 2455-33 and 2454-1; area as per pattah 0·06 acre.			
Old holding, wet, single crop, Ward No. 2, Block No. 57, S. No. 2455-35, pattadar and kanomdar Kanakkan Chinna Nadar ryot, Swamiar, Tiruvalliur, remainder sand waste, Palghat taluk, bounded on the north by S. No. 2454-1, east by S. No. 2455-36, south by S. No. 2457-1 and 2457-2, west by S. No. 2455-34 and 2454-1; area as per pattah 0·06 acre.			
Old holding, wet, single crop, Ward No. 2, Block No. 57, S. No. 2455-36, pattadar and kanomdar Kanakkan Chinna Nadar ryot, Swamiar, Tiruvalliur, remainder sand waste, Palghat taluk, bounded on the north by S. No. 2454-1, east by S. No. 2455-37, south by S. No. 2457-1 and 2457-2, west by S. No. 2455-35 and 2454-1; area as per pattah 0·06 acre.			
Old holding, wet, single crop, Ward No. 2, Block No. 57, S. No. 2455-37, pattadar and kanomdar Kanakkan Chinna Nadar ryot, Swamiar, Tiruvalliur, remainder sand waste, Palghat taluk, bounded on the north by S. No. 2454-1, east by S. No. 2455-38, south by S. No. 2457-1 and 2457-2, west by S. No. 2455-36 and 2454-1; area as per pattah 0·06 acre.			
Old holding, wet, single crop, Ward No. 2, Block No. 57, S. No. 2455-38, pattadar and kanomdar Kanakkan Chinna Nadar ryot, Swamiar, Tiruvalliur, remainder sand waste, Palghat taluk, bounded on the north by S. No. 2454-1, east by S. No. 2455-39, south by S. No. 2457-1 and 2457-2, west by S. No. 2455-37 and 2454-1; area as per pattah 0·06 acre.			
Old holding, wet, single crop, Ward No. 2, Block No. 57, S. No. 2455-39, pattadar and kanomdar Kanakkan Chinna Nadar ryot, Swamiar, Tiruvalliur, remainder sand waste, Palghat taluk, bounded on the north by S. No. 2454-1, east by S. No. 2455-40, south by S. No. 2457-1 and 2457-2, west by S. No. 2455-38 and 2454-1; area as per pattah 0·06 acre.			
Old holding, wet, single crop, Ward No. 2, Block No. 57, S. No. 2455-40, pattadar and kanomdar Kanakkan Chinna Nadar ryot, Swamiar, Tiruvalliur, remainder sand waste, Palghat taluk, bounded on the north by S. No. 2454-1, east by S. No. 2455-41, south by S. No. 2457-1 and 2457-2, west by S. No. 2455-39 and 2454-1; area as per pattah 0·06 acre.			
Old holding, wet, single crop, Ward No. 2, Block No. 57, S. No. 2455-41, pattadar and kanomdar Kanakkan Chinna Nadar ryot, Swamiar, Tiruvalliur, remainder sand waste, Palghat taluk, bounded on the north by S. No. 2454-1, east by S. No. 2455-42, south by S. No. 2457-1 and 2457-2, west by S. No. 2455-40 and 2454-1; area as per pattah 0·06 acre.			
Old holding, wet, single crop, Ward No. 2, Block No. 57, S. No. 2455-42, pattadar and kanomdar Kanakkan Chinna Nadar ryot, Swamiar, Tiruvalliur, remainder sand waste, Palghat taluk, bounded on the north by S. No. 2454-1, east by S. No. 2455-43, south by S. No. 2457-1 and 2457-2, west by S. No. 2455-41 and 2454-1; area as per pattah 0·06 acre.			
Old holding, wet, single crop, Ward No. 2, Block No. 57, S. No. 2455-43, pattadar and kanomdar Kanakkan Chinna Nadar ryot, Swamiar, Tiruvalliur, remainder sand waste, Palghat taluk, bounded on the north by S. No. 2454-1, east by S. No. 2455-44, south by S. No. 2457-1 and 2457-2, west by S. No. 2455-42 and 2454-1; area as per pattah 0·06 acre.			
Old holding, wet, single crop, Ward No. 2, Block No. 57, S. No. 2455-44, pattadar and kanomdar Kanakkan Chinna Nadar ryot, Swamiar, Tiruvalliur, remainder sand waste, Palghat taluk, bounded on the north by S. No. 2454-1, east by S. No. 2455-45, south by S. No. 2457-1 and 2457-2, west by S. No. 2455-43 and 2454-1; area as per pattah 0·06 acre.			
Old holding, wet, single crop, Ward No. 2, Block No. 57, S. No. 2455-45, pattadar and kanomdar Kanakkan Chinna Nadar ryot, Swamiar, Tiruvalliur, remainder sand waste, Palghat taluk, bounded on the north by S. No. 2454-1, east by S. No. 2455-46, south by S. No. 2457-1 and 2457-2, west by S. No. 2455-44 and 2454-1; area as per pattah 0·06 acre.			
Old holding, wet, single crop, Ward No. 2, Block No. 57, S. No. 2455-46, pattadar and kanomdar Kanakkan Chinna Nadar ryot, Swamiar, Tiruvalliur, remainder sand waste, Palghat taluk, bounded on the north by S. No. 2454-1, east by S. No. 2455-47, south by S. No. 2457-1 and 2457-2, west by S. No. 2455-45 and 2454-1; area as per pattah 0·06 acre.			
Old holding, wet, single crop, Ward No. 2, Block No. 57, S. No. 2455-47, pattadar and kanomdar Kanakkan Chinna Nadar ryot, Swamiar, Tiruvalliur, remainder sand waste, Palghat taluk, bounded on the north by S. No. 2454-1, east by S. No. 2455-48, south by S. No. 2457-1 and 2457-2, west by S. No. 2455-46 and 2454-1; area as per pattah 0·06 acre.			
Old holding, wet, single crop, Ward No. 2, Block No. 57, S. No. 2455-48, pattadar and kanomdar Kanakkan Chinna Nadar ryot, Swamiar, Tiruvalliur, remainder sand waste, Palghat taluk, bounded on the north by S. No. 2454-1, east by S. No. 2455-49, south by S. No. 2457-1 and 2457-2, west by S. No. 2455-47 and 2454-1; area as per pattah 0·06 acre.			
Old holding, wet, single crop, Ward No. 2, Block No. 57, S. No. 2455-49, pattadar and kanomdar Kanakkan Chinna Nadar ryot, Swamiar, Tiruvalliur, remainder sand waste, Palghat taluk, bounded on the north by S. No. 2454-1, east by S. No. 2455-50, south by S. No. 2457-1 and 2457-2, west by S. No. 2455-48 and 2454-1; area as per pattah 0·06 acre.			
Old holding, wet, single crop, Ward No. 2, Block No. 57, S. No. 2455-50, pattadar and kanomdar Kanakkan Chinna Nadar ryot, Swamiar, Tiruvalliur, remainder sand waste, Palghat taluk, bounded on the north by S. No. 2454-1, east by S. No. 2455-51, south by S. No. 2457-1 and 2457-2, west by S. No. 2455-49 and 2454-1; area as per pattah 0·06 acre.			
Old holding, wet, single crop, Ward No. 2, Block No. 57, S. No. 2455-51, pattadar and kanomdar Kanakkan Chinna Nadar ryot, Swamiar, Tiruvalliur, remainder sand waste, Palghat taluk, bounded on the north by S. No. 2454-1, east by S. No. 2455-52, south by S. No. 2457-1 and 2457-2, west by S. No. 2455-50 and 2454-1; area as per pattah 0·06 acre.			
Old holding, wet, single crop, Ward No. 2, Block No. 57, S. No. 2455-52, pattadar and kanomdar Kanakkan Chinna Nadar ryot, Swamiar, Tiruvalliur, remainder sand waste, Palghat taluk, bounded on the north by S. No. 2454-1, east by S. No. 2455-53, south by S. No. 2457-1 and 2457-2, west by S. No. 2455-51 and 2454-1; area as per pattah 0·06 acre.			
Old holding, wet, single crop, Ward No. 2, Block No. 57, S. No. 2455-53, pattadar and kanomdar Kanakkan Chinna Nadar ryot, Swamiar, Tiruvalliur, remainder sand waste, Palghat taluk, bounded on the north by S. No. 2454-1, east by S. No. 2455-54, south by S. No. 2457-1 and 2457-2, west by S. No. 2455-52 and 2454-1; area as per pattah 0·06 acre.			
Old holding, wet, single crop, Ward No. 2, Block No. 57, S. No. 2455-54, pattadar and kanomdar Kanakkan Chinna Nadar ryot, Swamiar, Tiruvalliur, remainder sand waste, Palghat taluk, bounded on the north by S. No. 2454-1, east by S. No. 2455-55, south by S. No. 2457-1 and 2457-2, west by S. No. 2455-53 and 2454-1; area as per pattah 0·06 acre.			
Old holding, wet, single crop, Ward No. 2, Block No. 57, S. No. 2455-55, pattadar and kanomdar Kanakkan Chinna Nadar ryot, Swamiar, Tiruvalliur, remainder sand waste, Palghat taluk, bounded on the north by S. No. 2454-1, east by S. No. 2455-56, south by S. No. 2457-1 and 2457-2, west by S. No. 2455-54 and 2454-1; area as per pattah 0·06 acre.			
Old holding, wet, single crop, Ward No. 2, Block No. 57, S. No. 2455-56, pattadar and kanomdar Kanakkan Chinna Nadar ryot, Swamiar, Tiruvalliur, remainder sand waste, Palghat taluk, bounded on the north by S. No. 2454-1, east by S. No. 2455-57, south by S. No. 2457-1 and 2457-2, west by S. No. 2455-55 and 2454-1; area as per pattah 0·06 acre.			
Old holding, wet, single crop, Ward No. 2, Block No. 57, S. No. 2455-57, pattadar and kanomdar Kanakkan Chinna Nadar ryot, Swamiar, Tiruvalliur, remainder sand waste, Palghat taluk, bounded on the north by S. No. 2454-1, east by S. No. 2455-58, south by S. No. 2457-1 and 2457-2, west by S. No. 2455-56 and 2454-1; area as per pattah 0·06 acre.			
Old holding, wet, single crop, Ward No. 2, Block No. 57, S. No. 2455-58, pattadar and kanomdar Kanakkan Chinna Nadar ryot, Swamiar, Tiruvalliur, remainder sand waste, Palghat taluk, bounded on the north by S. No. 2454-1, east by S. No. 2455-59, south by S. No. 2457-1 and 2457-2, west by S. No. 2455-57 and 2454-1; area as per pattah 0·06 acre.			
Old holding, wet, single crop, Ward No. 2, Block No. 57, S. No. 2455-59, pattadar and kanomdar Kanakkan Chinna Nadar ryot, Swamiar, Tiruvalliur, remainder sand waste, Palghat taluk, bounded on the north by S. No. 2454-1, east by S. No. 2455-60, south by S. No. 2457-1 and 2457-2, west by S. No. 2455-58 and 2454-1; area as per pattah 0·06 acre.			
Old holding, wet, single crop, Ward No. 2, Block No. 57, S. No. 2455-60, pattadar and kanomdar Kanakkan Chinna Nadar ryot, Swamiar, Tiruvalliur, remainder sand waste, Palghat taluk, bounded on the north by S. No. 2454-1, east by S. No. 2455-61, south by S. No. 2457-1 and 2457-2, west by S. No. 2455-59 and 2454-1; area as per pattah 0·06 acre.			
Old holding, wet, single crop, Ward No. 2, Block No. 57, S. No. 2455-61, pattadar and kanomdar Kanakkan Chinna Nadar ryot, Swamiar, Tiruvalliur, remainder sand waste, Palghat taluk, bounded on the north by S. No. 2454-1, east by S. No. 2455-62, south by S. No. 2457-1 and 2457-2, west by S. No. 2455-60 and 2454-1; area as per pattah 0·06 acre.			
Old holding, wet, single crop, Ward No. 2, Block No. 57, S. No. 2455-62, pattadar and kanomdar Kanakkan Chinna Nadar ryot, Swamiar, Tiruvalliur, remainder sand waste, Palghat taluk, bounded on the north by S. No. 2454-1, east by S. No. 2455-63, south by S. No. 2457-1 and 2457-2, west by S. No. 2455-61 and 2454-1; area as per pattah 0·06 acre.			
Old holding, wet, single crop, Ward No. 2, Block No. 57, S. No. 2455-63, pattadar and kanomdar Kanakkan Chinna Nadar ryot, Swamiar, Tiruvalliur, remainder sand waste, Palghat taluk, bounded on the north by S. No. 2454-1, east by S. No. 2455-64, south by S. No. 2457-1 and 2457-2, west by S. No. 2455-62 and 2454-1; area as per pattah 0·06 acre.			
Old holding, wet, single crop, Ward No. 2, Block No. 57, S. No. 2455-64, pattadar and kanomdar Kanakkan Chinna Nadar ryot, Swamiar, Tiruvalliur, remainder sand waste, Palghat taluk, bounded on the north by S. No. 2454-1, east by S. No. 2455-65, south by S. No. 2457-1 and 2457-2, west by S. No. 2455-63 and 2454-1; area as per pattah 0·06 acre.			
Old holding, wet, single crop, Ward No. 2, Block No. 57, S. No. 2455-65, pattadar and kanomdar Kanakkan Chinna Nadar ryot, Swamiar, Tiruvalliur, remainder sand waste, Palghat taluk, bounded on the north by S. No. 2454-1, east by S. No. 2455-66, south by S. No. 2457-1 and 2457-2, west by S. No. 2455-64 and 2454-1; area as per pattah 0·06 acre.			
Old holding, wet, single crop, Ward No. 2, Block No. 57, S. No. 2455-66, pattadar and kanomdar Kanakkan Chinna Nadar ryot, Swamiar, Tiruvalliur, remainder sand waste, Palghat taluk, bounded on the north by S. No. 2454-1, east by S. No. 2455-67, south by S. No. 2457-1 and 2457-2, west by S. No. 2455-65 and 2454-1; area as per pattah 0·06 acre.			
Old holding, wet, single crop, Ward No. 2, Block No. 57, S. No. 2455-67, pattadar and kanomdar Kanakkan Chinna Nadar ryot, Swamiar, Tiruvalliur, remainder sand waste, Palghat taluk, bounded on the north by S. No. 2454-1, east by S. No. 2455-68, south by S. No. 2457-1 and 2457-2, west by S. No. 2455-66 and 2454-1; area as per pattah 0·06 acre.			
Old holding, wet, single crop, Ward No. 2, Block No. 57, S. No. 2455-68, pattadar and kanomdar Kanakkan Chinna Nadar ryot, Swamiar, Tiruvalliur, remainder sand waste, Palghat taluk, bounded on the north by S. No. 2454-1, east by S. No. 2455-69, south by S. No. 2457-1 and 2457-2, west by S. No. 2455-67 and 2454-1; area as per pattah 0·06 acre.			
Old holding, wet, single crop, Ward No. 2, Block No. 57, S. No. 2455-69, pattadar and kanomdar Kanakkan Chinna Nadar ryot, Swamiar, Tiruvalliur, remainder sand waste, Palghat taluk, bounded on the north by S. No. 2454-1, east by S. No. 2455-70, south by S. No. 2457-1 and 2457-2, west by S. No. 2455-68 and 2454-1; area as per pattah 0·06 acre.			
Old holding, wet, single crop, Ward No. 2, Block No. 57, S. No. 2455-70, pattadar and kanomdar Kanakkan Chinna Nadar ryot, Swamiar, Tiruvalliur, remainder sand waste, Palghat taluk, bounded on the north by S. No. 2454-1, east by S. No. 2455-71, south by S. No. 2457-1 and 2457-2, west by S. No. 2455-69 and 2454-1; area as per pattah 0·06 acre.			
Old holding, wet, single crop, Ward No. 2, Block No. 57, S. No. 2455-71, pattadar and kanomdar Kanakkan Chinna Nadar ryot, Swamiar, Tiruvalliur, remainder sand waste, Palghat taluk, bounded on the north by S. No. 2454-1, east by S. No. 2455-72, south by S. No. 2457-1 and 2457-2, west by S. No. 2455-70 and 2454-1; area as per pattah 0·06 acre.			
Old holding, wet, single crop, Ward No. 2, Block No. 57, S. No. 2455-72, pattadar and kanomdar Kanakkan Chinna Nadar ryot, Swamiar, Tiruvalliur, remainder sand waste, Palghat taluk, bounded on the north by S. No. 2454-1, east by S. No. 2455-73, south by S. No. 2457-1 and 2457-2, west by S. No. 2455-71 and 2454-1; area as per pattah 0·06 acre.			
Old holding, wet, single crop, Ward No. 2, Block No. 57, S. No. 2455-73, pattadar and kanomdar Kanakkan Chinna Nadar ryot, Swamiar, Tiruvalliur, remainder sand waste, Palghat taluk, bounded on the north by S. No. 2454-1, east by S. No. 2455-74, south by S. No. 2457-1 and 2

Under section 6 of the Land Acquisition Act, the Governor in Council hereby declares that the land specified below and measuring 0·0355 of an acre, is the same a little more or less, is needed for a public purpose, to wit, for the field channels of the Cauvery-Mettur Project; and, under sections 3 and 7 of the same Act, the Special Deputy Collector No. VI, Pattukkottai, is appointed to perform the functions of a Collector under the Act and directed to take order for the acquisition of the said land. A plan of the land is kept in the office of the Special Deputy Collector No. VI, Pattukkottai, and may be inspected at any time during office hours.

Tanjore district, Pattukkottai taluk,
Inam Sandalottai village.

	Acres.
Inam, dry, part settlement nilangal on ground, T.S. No. 216-1 A, Invaramanam 38 pagodas as per list below, bounded on the north by No. 216-2 A, east by No. 230-4 B, south by No. 230-2 A, west by No. 232-1	0·0034
Inam, dry, part settlement nilangal on ground, T.S. No. 216-1 A, Invaramanam 38 pagodas as per list below, bounded on the north by No. 215-3 B, east by No. 216-1 B, south by No. 216-2 A, west by No. 216-1 C	0·01
Inam, dry, part settlement nilangal on ground, T.S. No. 216-1 B, Invaramanam 38 pagodas as per list below, bounded on the north by No. 216-1, east by No. 216-1 A, south by No. 216-2 A, west by No. 216-1 C	0·0035
Inam, poramboke, puttimmant in option tank, T.S. No. 215-3 B, Invaramanam 19 pagodas as per list below, bounded on the north by Nos. 215-3 A & B and 42; east by No. 215; south by Nos. 213-3 A and 213-1; west by Nos. 213-3 A & 4 B	0·05
Inam puram nilai, permanent Irrigation tank, T.S. No. 158-1 Kudivenkatesvara 80 pagodams as per list below, bounded on the north by No. 161-1 B, east by Nos. 149-2, south by No. 170-1 A; west by Nos. 172 and 215	0·15
Total ..	0·2069

List of 80 pangaiders.

1 Adirampatnam Muthpet charity by Ameen.	27 R. Ismail Ammal.
2 M. K. Mohammad Mohideen Marakkayar.	28 S. Mahalingam Ambalakaran.
3 A. G. Kanguvenni Nayudu.	29 M. Ibrahim Marakkayar.
4 V. Ramakrishna Ayyar.	30 Kanan Velan Ambalagaran.
5 V. Subramaniya Ayyar	31 V. A. Pakkari Ambalagaran.
6 T. Sellathevi	32 M. K. Muttuswami Ambalagaran.
7 Mutora Abubakar and Abdul Hasan by guardian Abdul Kadar	33 R. Sendaiyan
8 V. Natesha Ayyar.	34 C. Nevia Pillai.
9 Subramaniya Ayyar	35 N. Gopala Ayyar.
10 S. M. K. M. Muhammad Abdul Ameen Marakkayar	36 C. Lakshmana Pillai.
11 S. Sankaranarayana Ayyar	37 T. Pariyan Ambalagaran.
12 R. Ramamurthi Ayyar.	38 Velu Avadai Ambalagaran.
13 S. Subramaniya Ayyar	39 Velu Vaithi Avadai Ambalagaran.
14 A. Swaminatha Ayyar	40 T. K. Kadirvelu Ambalagaran
15 K. Krishnamurthi Ayyar.	41 A. Karuppana Velan.
16 Ganapatha Pillai.	42 R. Ranga Velan.
17 Govinda Pillai	43 V. M. Muhammad.
18 S. Thambiyya Pillai	44 T. Kadirvelu Ambalagaran.
19 C. Govindasami Pillai	45 R. Annaswami Ayyar
20 K. Srinivasa Ambalagaran.	46 P. Avadai Ambalagaran.
21 N. Sellathambi Pillai.	47 A. Rajaiah Ambalagaran.
22 N. Nagaiham Pillai.	48 P. Kadirvelu Ambalagaran.
23 A. Ramaswami Pillai.	49 S. V. Narayana Ambalagaran.
24 R. Kaliaperumal Pillai.	50 V. Pakkiri Ambalagaran.
25 S. Subbaiyan Pillai	51 P. Kaliyaha Ayyar
26 T. Angamuthu Pillai.	52 Kanagiah Servai Ambalagaran.
	53 Kannaiah Kongan Ambalagaran
	54 Vadayi Konan.
	55 P. Periyathambi Ambalagaran.

Under section 6 of the Land Acquisition Act, the Governor in Council hereby declares that the land specified below and measuring 0·08 of an acre, is the same a little more or less, is needed for a public purpose, to wit, for the Sethiathoppukkadu Main Channel of the Cauvery-Mettur Project; and, under sections 3 and 7 of the same Act, the Special Deputy Collector No. VI, Pattukkottai, is appointed to perform the functions of a Collector under the Act and directed to take order for the acquisition of the said land. A plan of the land is kept in the office of the Special Deputy Collector No. VI, Pattukkottai, and may be inspected at any time during office hours.

Tanjore district, Pattukkottai taluk,
Inam Mutnaikkadu (attached to Vayyanketti) village.

Inam, dry, part settlement east-bank on ground, pillaikolai, punjai, R.S. No. 205 part, T.S. No. 119-7, Invaramanam Gumman to 37½ pangadams as per list below, bounded on the north by No. 119-6 east by No. 119-3 south by No. 119-8, west by the land ..	0·03
Inam, dry, part settlement east-bank on ground, Thattuvali punjai, R.S. No. 205 part, T.S. No. 119-7, Invaramanam common to 37½ pangadams as per list below, bounded on the north by No. 119-2 & 7; east by Inam land, south by No. 119-4 & 5, west by No. 119-7,	0·05
Total ..	0·08

List of 37½ pangaiders.

1 Sri Meiyanaganathaswami by trustee V. Muthukaruppan Servai.	19 M. Periyathi Ammal.
2 V. Mayilvahanadhasan Ayyar.	17 S. Minakshi Ammal
3 S. Muthuswami Chetti (deceased)	18 K. K. Ramalingham Pillai (Government).
4 A. Annamia Ammal (mortgagee).	19 P. Sundaram Ayyar
5 S. Kannan Chetti (mortgagee).	20 V. Chandrasena Servai.
6 A. Sabanayagampillai Chetti (deceased)	21 M. Kaliaperumal Servai.
7 V. Muthukaruppannan Servai.	22 K. alias Ayya Servai.
8 S. Krishnasami Ayyar.	23 M. Vellai Servai.
9 S. Muthukaruppa Chettiyar.	24 K. Ramaswami Servai.
10 V. Sabapathi Nattai.	25 A. Muthuvenna Servai.
11 V. Natchiappa Nattai.	26 R. Sankara Tevar
12 S. Rajasekhariya Nattai.	27 V. Muthukaruppa Tevar
13 K. Chidambaram Chetti (mortgagee).	28 T. Chinnamanadi Tevar (Minor).
14 V. Muthumanna Chetti.	29 M. Vimpuna Tevar
15 V. Sitaraman Nattai.	30 N. Ramaswami Tevar.
	31 K. Annamalai Tevar.
	32 P. Periasamitha Servai.

Fort St. George, November 30, 1933.

Under section 6 of the Land Acquisition Act, the Governor in Council hereby declares that the land specified below and measuring 0·0775 of an acre, is the same a little more or less, is needed for a public purpose, to wit for the field channels of the Cauvery-Mettur Project; and, under sections 3 and 7 of the same Act, the Special Deputy Collector No. 4, Pattukkottai, is appointed to perform the functions of a Collector under the Act and directed to take order for the acquisition of the said land. A plan of the land is kept in the office of the Special Deputy Collector No. 4, Pattukkottai, and may be inspected at any time during office hours.

Tanjore district, Pattukkottai taluk,
Inam Palamuttli village.

	Acres.
Inam, dry, part-bank on ground, T.S. No. 113-2 B, kudivaramullar Karuppan Ambalagaran, muttavandal Swaminathan Ayyar, bounded on the north by No. 113-1 (at a 1 C.S. post) by No. 112-4; south by No. 113; east by No. 113-3 A	0·04
Inam, dry, part-bank on ground, T.S. No. 113-4, kudivaramullar Karuppan Ambalagaran, muttavandar Swaminathan Ayyar, bounded on the north by No. 113-3; east by No. 113-1 B; south by No. 118; west by No. 113-3 B	0·03
Inam, dry, part-bank on ground, T.S. No. 115-1 A of Irvaramullar Swaminatha Ayyar bounded on the north by No. 115-1 A-1; east by No. 115-1 B-2; south by No. 115-1 A 2; west by No. 111-5 B	0·004
Inam, dry, part-bank on ground, T.S. No. 115-1 A, muttavandar Swaminatha Ayyar and Subba Ayyar bounded on the north by No. 113-1 B; east by No. 142-1 B; south by No. 142-2 A; west by No. 146	0·00375
Total ..	0·04175

Note.—Melvaram mortgage for all the above T.S. numbers is Rajappa Velan.

Fort St. George, December 1, 1933.

Whereas it appears to the Government that the lands specified below are needed for a public purpose, to wit, for extra acquisition of lands for borrow pits between R.D Nos. 21/05 and 22/00 of the Grand Anicut Canal, notice to that effect is hereby given to all whom it may concern in accordance with the provisions of section 4 (1) of the Land Acquisition Act I of 1894, as amended by the Land Acquisition Amendment Act XXXVIII of 1923; and, the Governor in Council hereby authorizes the Special Deputy Collector No. VIII, Tanjore, his staff and workmen to exercise the powers conferred by section 4 (1) of the Act. Under sub-section (4) of section 17 of the Act, the Governor in Council directs that in view of the urgency of the case the provisions of section 5-A of the Act shall not apply to this case.

Tanjore district, Pattukkottai taluk,
No. 94, Ramya Sillattur village.

	Approximate extent.
	Acs.
Punjai, dry, kuttaperumal punjai, T.S. No. 214-1 A, Invaramullar S. M. AR. RM. Ramanathan Chettiyar, bounded on the north by No. 214-1 B, east by No. 214-1 B & 2 A, south by No. 214-2 A & B, west by Nos. 212 and 213	0·76
Punjai, dry, muttaperumal punjai, T.S. No. 214-1 C, Invaramullar S. M. AR. RM. Ramanathan Chettiyar, dispatnis for kudivaramullar Perumal Ambalagaran, nattan Samiyal and Devidasan by pattidars and mortgagees, bounded on the north by No. 214-1 B, east by Nos. 209-3 B and 213-1 A & B A, south by No. 214-4, west by No. 214-2 & 2 A	1·82
Punjai dry kuttaperumal punjai, T.S. No. 214-2 A, Kudivaramullar A. M. Arumuga Ambalagaran, muttavandar S. M. AR. RM. Ramanathan Chettiyar, bounded on the north by No. 214-1 A & C B, east by No. 214-2 B & C, south by No. 214-4 C & D, west by No. 214-1 A.	0·40
Punjai, dry, uruppanpal, T.S. No. 214-4, Invaramullar S. M. AR. RM. Ramanathan Chettiyar, bounded on the north by No. 214-1 C, east by No. 214-3 A, south by No. 214-4 A, west by No. 214-4	1·16

		Acs.
Zamin dry Sapa Potlai, T.S. No. 204-3 B, Inavarambam		
Thirumalai Pattikandar, major Brahmachariyal Pan pandaram by guardian and brother Thirumalai Pattikandar, mortgagee Muthuvel Achariyarar, bounded on the north by No. 204-3 A 2 A, east by No. 204-3 C, south by No. 215-3 A; west by No. 215-1 C	..	0·10
Zamin dry sirukkadu (kl), T.S. No. 215-1 A, Inavarambam, S. RM. AR. RM. Ramanathan Chettiyar, bounded on the north by No. 204-3 B, east by No. 215-1 B, south by No. 215-2 A, west by No. 214-1 C	..	0·21
Zamin dry sirukkadu, T.S. No. 215-2 A, Inavarambam Ct. Sevvirna Ambalakaran, Kallan Ambalakaran, as mora Kallan and Ambalakaran by exemption and mother Mangal, Inavarambar S. RM. AR. RM. Ramanathan Chettiyar, bounded on the north by No. 215-1 A, east by No. 215-3 B, south by Nos. 215-2 A, west, 01 No. 214 1 F A d ..	..	0·06
Zamin dry mullaiyeruvai punjai, T.S. No. 216-1, Inavarambar P. S. Rajagopala Ambalakaran, Inavarambar S. RM. AR. RM. Ramanathan Chettiyar, bounded on the north by No. 214-3, east by Nos. 216-4 and 216-2 A; south by No. 216-2 A, west by No. 215 ..	..	0·45
Zamin dry, mavil punjai, T.S. No. 216-2 A, Inavarambar S. RM. AR. RM. Ramanathan Chettiyar, bounded on the north by Nos. 216-1, 216-4 and 216-3 A, east by No. 216-2 B 1 A 2 C, south by Nos. 216-3, 1 A and 217; west by Nos. 216 and 215 ..	..	1·00
Zamin dry mandapapunjai, T.S. No. 216-3, Inavarambar (1 Muthuvelai Ambalakaran, Inavarambar S. RM. AR. RM. Ramanathan Chettiyar, bounded on the north by No. 216-2 A; east, by No. 216-5 A; south by No. 217 and 210-3 A, west by No. 216-2 A ..	..	0·18
Zamin, dry Sambatpunjai T.S. No. 216- A Inavarambar G Gopalagopal Ambalagaran, Inavarambar S RM AR RM Ramanathan Chettiyar, bounded on the north by No. 216-1 A, east by No. 216-4 B, south by No. 216-6 A, west by No. 216-3 A ..	..	0·03
Zamin dry, punjai, bounded on the north by No. 216-5 A, Inavarambar S RM AR RM Ramanathan Chettiyar, bounded on the north by No. 216-3 A 2 A; east by No. 216-5 B south by No. 217 west by No. 216-3 ..	..	0·07
Zamin dry, sirukkadupunjai, T.S. No. 1-2, Inavarambar S. RM. AR. RM. Ramanathan Chettiyar, Ayyakkuttti Ambalakaran and Gopalagopal Ambalagaram Inavarambar S. RM. AR. RM. Ramanathan Chettiyar, bounded on the north by No. 1-1, east by Nos. 1-3, 142 and 153, south and west by No. 1	..	7·06
Zamin, dry, sirukkunjai, T.S. No. 1-3, Inavarambar S RM AR. RM. Ramanathan Chettiyar bounded on the north by No. 1-1, east and south by No. 153, west by No. 1-2	..	0·10
	Total ..	12·76

Fort St. George, December 5, 1923.

Whereas it appears to the Government that the lands specified below are needed for a public purpose, to wit, for the field channel of the Cauvery Mettur Project, notice to that effect is hereby given to all whom it may concern in accordance with the provisions of section 4 (1) of the Act I of 1894, as amended by the Land Acquisition Amendment Act XXXVIII of 1923, and, the Governor in Council hereby authorizes the Special Deputy Collector No. IV, Pattukkottai, his staff and workmen to exercise the powers conferred by section 4 (2) of the Act. Under sub-section (4) of section 17 of the Act, the Governor in Council directs that in view of the urgency of the case the provisions of section 5-A of the Act shall not apply to the acquisition of the waste or arable lands specified in the schedule.

Tanjore district, Pattukkottai taluk,
Inam Kottakkadu village.

	Approximate extent. Acs.
Dry, sirukkadu, T.S. No. 3-1 A, Inavarambar C. S. Rajagopalayyar, bounded on the north by No. 3, east and south by No. 3-2 B, west by No. 2-1 A 5 ..	0·16
Dry, sirukkadu, T.S. No. 3-1 B, Inavarambar C. S. Rajagopalayyar, bounded on the north by No. 3-1 B, east by No. 3-1 F, south by No. 3-2 No. 10, west by No. 2-4 & 10 ..	0·02
Dry, virisil punjai, T.S. No. 3-1 A, kudivaramdar S. Adinarayana Sastrigal, bounded on the north by No. 2-10, east by No. 3-1 B, south by No. 3-2 A, west by Kulagam	0·01
Dry, virisil punjai, T.S. No. 3-2 A, kudivaramdar M. Thavidda Nambar, bounded on the north by No. 3-1 A east by No. 3-2 B south by No. 3-4 A; west by Kulagam.	0·01
Dry virisil punjai, T.S. No. 3-4 A, kudivaramdars P. Ramana Sastrigal and S. Pulaya Sastrigal, bounded on the north by No. 3-2 A and kulagam, east by No. 3-4 B; south by No. 3-4 F 6 A, west by kulagam	0·04
Dry virisil punjai T.S. No. 3-5 A, kudivaramdar S. Chinnayya Sastrigal, bounded on the north by No. 3-4 A; east by No. 3-5 B; south by No. 3-6 A; west by Kulagam	0·02
Dry, virisil punjai, T.S. No. 3-6 A, kudivaramdar P. Chinnayya Naidoo, bounded on the north by No. 3-5 A, east by No. 3-6 B; south by No. 17-1 A, west by kulagam	0·02
Dry, virisil punjai, T.S. No. 17-1 A, kudivaramdar L. Perum Sangilan, bounded on the north by No. 3-6 A and Kulagam, east by No. 17 1 B, south by No. 17-2 A; west by Kulagam	0·04
Dry, virisil punjai, T.S. No. 17-2 A, kudivaramdar P. Chinnappa Naidoo, bounded on the north by No. 17-1 A, east by No. 17-2 B, south by No. 17-3 A; west by Kulagam	0·04
Dry, manaveruvai punjai, T.S. No. 17-3 A, kudivaramdar K. Annamalai, bounded on the north by No. 17-2 A; east by No. 17-3 B; south by No. 17-5 A, west by Kulagam	0·03
Dry, manaveruvai punjai, T.S. No. 17-5 A, kudivaramdar L. Perum Sangilan, bounded on the north by No. 17-3 A, east by No. 17-5 B, south by No. 18-2 A, 2 B 3 A 4 & 5, west by kulagam	0·18
Dry, sirukkadu punjai, T.S. No. 18-2 A, kudivaramdar K. Annamalai, bounded on the north by No. 17-5 A, east by No. 18-2 B, south by No. 18-3 A, west by Kulagam	0·20
Dry, virisil punjai, T.S. No. 22-6 A, kudivaramdar C. Perum Sangilan, bounded on the north by No. 22-1 A; east by No. 22-7 B, south by No. 22-6 A, west by 21 B Nos. 22 and 23	0·07
Dry, virisil punjai and kottaikkal, T.S. No. 22-6 A, kudivaramdar V. Perumal Sastrigal, bounded on the north by No. 22-5 A, east by No. 22-6 B, south by No. 22-7 A, west by No. 22-5 B	0·03
Dry, mavil punjai, T.S. No. 22-7 A, kudivaramdar K. Annamalai, bounded on the north by No. 22-6 A, 2 B 3 & 5, east by No. 22-8 A & B; south by No. 23-7 B; west by No. 22-7 B & 23	0·04
Dry, mavil punjai, T.S. No. 23-6 A, kudivaramdar C. Perum Sangam, bounded on the north by No. 22-8 A, east by No. 23-6 B, south by No. 23-7 A, west by No. 23-5 B	0·05
Dry, mavil punjai, T.S. No. 24-6 A, kudivaramdar P. Vythi Ammaiyan, bounded on the north by No. 24-5 A & B; east by No. 24-6 B, south by No. 24-7 A, west by No. 24-5 A	0·11
Dry, perumal punjai and manikudi punjai T.S No. 25-3 A, kudivaramdars P. Kalyana Nadar, bounded on the north by No. 25-1 A, east and south by No. 25-3 B; west by No. 24-4 A	0·02
Dry, perumal punjai, T.S. No. 25-1 A, kudivaramdars A. Kattayan Nadan and A. Chokkayya Nadan, bounded on the north by Nos. 24 and 25-1 B; east by Nos. 25-2 B, south by No. 25-1 B & A, west by No. 24-4	0·09
Dry, punjai[1] punjai, T.S. No. 26-1 A, kudivaramdar P. Vythi Nadan bounded on the north by No. 13; east by No. 25-1 B & 2, south by No. 26-1 B and 25-1; west by No. 25	0·19
Dry, mavadi punjai, T.S. No. 26-4 A, kudivaramdar M Chinnan Chetti, bounded on the north and east by No. 26-4 B south by No. 26-4 A, west by No. 27 ..	0·208
Dry, mavadi punjai, T.S. No. 26-4 A, kudivaramdar M Manga Konan, bounded on the north by No. 26-3 A & B, east by No. 26-7 B & 8 B, south and west by No. 29	0·04
Dry, mavadi punjai, T.S. No. 26-7 B, kudivaramdars M. Chinnayya Chetti and C. Kaguswami Chetti, minors Sivasubramanyan and Annamalai, guardian Sellammal Ammal, bounded on the north and east by No. 26-7 A; south by R.S. No. 19, west by No. 26-6 A	0·01
Dry, mavadi punjai, T.S. No. 26-8 B, kudivaramdar M. Manga Konan, bounded on the north by No. 26-8 A; east by D.L.R. No. 29 south by Palachettikadu; west by 26-7 B	0·02
Dry, mavadi punjai, T.S. No. 26-7 B, kudivaramdar P. Karuman Sankku bounded on the north by No. 26-7 A east by No. 26-8 B and Palachettikadu; south by Palachettikadu, west by No. 26-7 A	0·04
Total ..	1·214

Note.—Malvaramdar for all the ryoti lands is C. S. Ranganayaga

Fort St. George, November 20, 1923

Whereas it appears to the Government that the lands specified below are needed for a public purpose, to wit, for the field channels of the Grand Anicut System of the Cauvery Mettur Project, notice to that effect is hereby given to all whom it may concern in accordance with the provisions of section 4 (1) of the Land Acquisition Act I of 1894, as amended by the Land Acquisition Amendment Act XXXVIII of 1923; and the Governor in Council hereby authorizes the Special Deputy Collector No VIII, Tanjore, his staff and workmen to exercise the powers conferred by section 4 (2) of the Act. Under section 3 (c) of the same Act the Governor in Council appoints the Special Deputy Collector No. VIII, Tanjore, to perform the functions of a Collector under section 5-A of the Act.

Tanjore district, Pattukkottai taluk.
No 101. Zamin Neemeli Tippirajakudu village
Second Div.

	Approximate extent. Acs.
Zamin, dry, Ilandikkottai punjai, T.S. No 210-2 B, Inavarambar Rao Bahadur P. S. Rajagopa, bounded on the north by No. 210-1 A east by No. 210-2 D, south by No. 210-3 B; west by No. 210-2 A	0·01
Zamin, dry, puppan and T.S. No. 141-5, Inavarambar Rao Bahadur P. S. Rajagopa, bounded on the north by No. 141-4, east by No. 143-6; south by No. 141-6; west by No. 141 2	0·061
Zamin, dry, deana vayal, T.S. No. 143-3, Inavarambar Rao Bahadur P. S Rajagopal, bounded on the north by No. 140-1, east by No. 139-1, south by No. 140-4 & 5; west by No. 140-1	0·03
Zamin dry, deana vayal, T.S. No. 139-2, Inavarambar Rao Bahadur P. S Rajagopa, bounded on the north and east by No. 139-1, south by No. 140-5, west by No. 140	0·16
Zamin, dry, sirukkadam waste, T.S. No. 143-5, Inavarambar Rao Bahadur P. S Rajagopa, bounded on the north by No. 140-3, 2 & 5; east by No. 143-3 & 4; south by No. 143-6 & 8, west by No. 143-5	0·01
Zamin, dry, puravai punjai, T.S. No. 143-2, Inavarambar Rao Bahadur P. S. Rajapa, bounded on the north by No. 143-1, east by No. 143-3; south by No. 143-4; West by No. 155	0·002

Kanam, dry, Ichchakudi punjai, T.S No. 194-1, inaramandar Rao Bahadur P. S. Rajapa, bounded on the north by Kanam, west by No. 194-2, south by No. 194-3, east by No. 196-6 ... 0·002

Kanam, dry, perumanam, T.S No. 191-2 A, inaramandar Rao Bahadur P. S. Rajapa, bounded on the north by No. 192-1 A, east by No. 191-1 B, south by No. 191-2 B, west by No. 192 ... ... 0·021

Kanam, dry, perumanam, T.S. No. 191-1 A, inaramandar Rao Bahadur P. S. Rajapa, bounded on the north by No. 200-1 A; east by No. 201-1 B, south by No. 201-2 A; west by No. 192 ... ... 1·02

Kanam, jeemanchi tank, T.S. No. 145-4, inaramandar Rao Bahadur P. S. Rajapa, bounded on the north by No. 146-1 east by No. 144-2 B 4; south by No. 145-2 A; west by No. 144-1 ... ... 0·08

Kanam, jeemanchi tank, T.S. No. 145-5, inaramandar Rao Bahadur P. S. Rajapa, bounded on the north by No. 145-7, west by No. 144-4, south by No. 145-6, west by No. 145-1 ... ... 1·004

Kanam, jeemanchi tank T.S No. 145-4, inaramandar Rao Bahadur P. S. Rajapa, bounded on the north by Kan. No. 146-1 and 145-7, east and northern by No. 145-6, west by No. 144-2 B 4 ... ... 0·08

Total ... 0·316

Fort St. George, December 5, 1933.

Whereas it appears to the Government that the lands specified below is needed for a public purpose, to wit, for the field channels of the Cauvery-Mettur Project, notice to that effect is hereby given to all whom it may concern in accordance with the provisions of the Land Acquisition Act I of 1894, as amended by the Land Acquisition Amendment Act XXXVIII of 1933; and the Governor in Council hereby authorises the Special Deputy Collector No IV, Pattukkottai, his staff and workmen to exercise the powers conferred by section 4 (2) of the Act. Under sub-section (4) of section 17 of the Act the Governor in Council hereby directs that in view of the urgency of the case, the provisions of section 5-A of the Act shall not apply to this case

Tanjore district, Pattukkottai taluk,
Inam Ettiruyal village.

	Approximate extent.
	ACRE.
Dry, Ichchakudi, T.S No. 39-1 B, inaramandar Nammakkal Ammal, bounded on the north by No. 39-4 A; east by No. 39-2 A, south and west by No. 67-1 ...	0·002
Dry Ichchakudi, T.S No 39-2 A, inaramandar R. Krishna Ayyar, bounded on the north by No. 39-2 B 3 D, east by No. 39-4 A; south by Kan. 39-3 B and 47-1; west by Nos 47 1 and 39 1 B ...	0·08
Dry Ichchakudi, T.S. No. 39 5 A, inaramandar of D. Alagachari, bounded on the north by No. 39-6 B, east and south by No. 39-3 B, west by No. 39-5 A	0·0004
Dry, vathalaiyadi, T.S No. 39-6 B, inaramandar Mahomed Sheik Dawood Navanar, bounded on the north by No. 39-6 A; east by No. 39-3 B, south by No. 39-6 B 3 A; west by No. 39-9	0·07
Manavari, vathalaiyadi, T.S No. 39-8 B inaramandar Mahomed Sheik Dawood Navalar bounded on the north by No. 39-8 A; east by No. 39-10 B, south by No. 39-7 west by No. 39-9 B	0·05
Manavari, vathalaiyayal, T.S. No. 39-12 D, inaramandar V. Srinivasa Ayyar, mortgagee R. Kuttanni Ammal, bounded on the north by No. 39-12 A; east by No. 39-13 B & 13 A, south by No. 103-4, west by Nos. 39-7, 8 B & 13 A	0·33
Dry, vathalaiyayal, T.S No. 39-13 B, inaramandar S. Narasimha Ayyar, bounded on the north by No. 39-13 A; east by No. 39-4 B, south by No. 103-3, west by No. 39-12 B	0·07
Manavari, vathalaiyayal, T.S. No. 39-9 B, inaramandar P. Subramania Ayyar, bounded on the north by No. 39-4 A east by No. 39-4 C south by No. 103-3 and 39-4 B; west by Nos 39-4 A and 39-13 B ...	0·10
Manjavari, vathalaiyayal, T.S No. 39-4 B, inaramandar S. Subramania Ayyar, bounded on the north by No. 39-4 A east by Nos 39-4 C and 123-3 B; south by Nos. 103-1 and 39-4 B, west by No. 39-4 B 2 & 4 C ...	0·24
Manavari, vathalaiyayal, T.S. No 139-3 B, inaramandar S. Subramania Ayyar, bounded on the north by No 123-3 A east by Nos. 123-3 C and 37-4 B, south by No. 103-1, 2 & 3, west by No. 39-4 D	0·23
Manavari, vathalaiyayal, T.S No. 37-4 B, inaramandar A. Rajagopaul Tevar, bounded on the north by No. 37-4 A, east by Ambikada, south by No. 136-3; west by No. 123-3 B	0·12
Total ...	0·3785

Whereas it appears to the Government that the land specified below is needed for a public purpose, to wit, for the Grand Anicut No. 13 channels of the Cauvery-Mettur Project, notice to that effect is hereby given to all whom it may concern in accordance with the provisions of section 4 (1) of the Land Acquisition Act I of 1894, as amended by the Land Acquisition Amendment Act XXXVIII of 1933; and, the Governor in Council hereby authorises the Special Deputy Collector No. VI, Pattukkottai, his staff and workmen to exercise the powers conferred by section 4 (2) of the Act. Under section 3 (c) of the Act, the Governor in Council appoints the Special Deputy Collector No VI, Pattukkottai, to perform the functions of a Collector under section 5-A of the Act.

Tanjore district, Pattukkottai taluk,
Inam Siruvavidudi Ukkadai Krishnapuram village.

	Approximate extent.
	ACRE.
Inam, panchaiya irrigation channel, T.S. No. 84-1 part. T.S. No. 83-3 2, inaramandar Ramaswami Tevar bounded on the north by No. 127 2 B, east by No. 267-1; south by Krishnapuram; west by No. 127 1	0·03

Fort St. George, November 30, 1933.

Under section 6 of the Land Acquisition Act, the Governor in Council hereby declares that the land specified below and measuring 1·50 acres, be the same a little more or less, is needed for a public purpose, to wit, for the field channels of the Grand Anicut System of the Cauvery-Mettur Project, and, under section 3 and 7 of the same Act, the Special Deputy Collector No. VIII, Tanjore, is appointed to perform the functions of a Collector under the Act and directed to take order for the acquisition of the said land. Under sub-section (1) of section 17 of the Act the Governor in Council further directs that the possession of the said land may be taken on the expiry of fifteen days from the date of the publication of the notice mentioned in section 9 (1) of the Act. A plan of the land is kept in the office of the Special Deputy Collector No. VIII, Tanjore, and may be inspected at any time during office hours.

Tanjore district, Pattukkottai taluk,
No. 98 Inam Avadiyanallu Vijayapuram village.

Channel No. 16.

	ACRE.
Inam, dry, kulivu punjai, T.S No. 194-1 B, inaramandar Sri Tirumala Ammal, trustee Rao Bahadur P. S. Rajapa, Zamindar of Pappanad, bounded on the north and east by No. 195-1 A, south by No. 194-2 B; west by No. 195-1 A	0·02
Inam dry, Vattam punjai, T.S No. 194-2, inaramandar Sri Tirumala Ammal, trustee Rao Bahadur P. S. Rajapa, Zamindar of Pappanad, bounded on the north by No. 195-2 B 1, east by No. 194-1, south by No. 194-3 B; west by No. 194-1	0·13
Inam, dry, vaikkal nil punjai, T.S No. 194-3 B, inaramandar Sri Arumuganayanal trustee Rao Bahadur P. S. Rajapa, Zamindar of Pappanad, bounded on the north by Kan. 194-2 and 194-4 A, east by 194-1 and 194-2, south by No. 195-3 B, west by No. 194-3 A	0·13
Inam, dry, nalla punjai, T.S. No. 194-4 B, inaramandar A. Pothan Sahibu, inaramandar Rao Bahadur P. S. Rajapa, bounded on the north by No. 194-1 B; east by Kan. 195-4 C, south by No. 195-4 B, west by Nos. 194-1 ...	0·02
Inam, dry, nalla punjai, T.S. No. 195-4 B, inaramandar S. Pakkiri Pillai, inaramandar Rao Bahadur P. S. Rajapa, bounded on the north by No. 195-3 B, east by No. 195-4 C; south by No. 195-7 B, west by Nos. 195-4 B, No. 195-4 C; south by No. 195-7 B	0·05
Inam, dry, nallai punjai, T.S. No. 194-4 B, inaramandar Sri Visalakshiyammal, trustee Rao Bahadur P. S. Rajapa, bounded on the north by No. 195-7	0·03
Inam, wet, odavaiyal wet, T.S No. 206-2 B, inaramandar Sri Visalakshiyammal trustee Rao Bahadur P. S. Rajapa, bounded on the north by No. 206-2 A 2 C, east and south by No. 205-3 A; west by No. 206-3 C, 1 D and 1 B	0·07
Inam, dry, punjai punjai, T.S. No. 204-4 D, inaramandar Sri Visalakshiyammal, trustee Rao Bahadur P. S. Rajapa, bounded on the north by No. 204-4 A; east by Kan. 205 1 B and 204-4 B, south by Nos. 204-4 and 207-1 B, west by No. 204 1 A	0·05
Inam, dry, nallai punjai, T.S. No 207-3 B, inaramandar Sri Visalakshiyammal, trustee Rao Bahadur P. S. Rajapa, bounded on the north by No. 207-4 D, east by No. 207 1 C, south by No. 206-2 B; west by No. 207-3 A	0·07
Inam, dry, sendamanal punjai, T.S. No. 206-3 B, inaramandar Rao Bahadur P. S. Rajapa, bounded on the north by No. 207 1 B, east by No. 206-2 C, south by No. 206-4, west by No. 210-2 A	0·13
Inam, dry, mandal punjai, T.S. No. 212-3, inaramandar C. Muthu Sholagar (managing member) mortgagee and inaramandar Rao Bahadur P. S. Rajapa, bounded on the north by No. 212-4, east by No. 213-3; south by No. 213-1 D, west by No. 212-2	0·07
Inam, dry, manasi punjai, T.S. No. 212-1 B, inaramandars M. Vanilliappa Sholagan and M. Arumuga Sholagan, melvaramdar Rao Bahadur P. S. Rajapa bounded on the north by No. 212-3 and 213-1 C, east by Nos. 212-1 D and 213-1 C, south and west by No. 213-1 A ...	0·03
Inam, dry, pothiyan punjai, T.S. No. 231-3 B, melvaramdars Ponnambal, S. Muthu Sholagan, N. Kuttandi Sholagan and N. Chinnappa Sholagan, melvaramdar Rao Bahadur P. S. Rajapa, bounded on the north by No. 231-3 A, east by No. 230-4 E, south by No. 231-3 C, west by No. 233-1 B	0·05
Inam, dry, mandal punjai T.S. No. 231-4 D, melvaramdar K. Krishnaswami Sholagan, melvaramdar Rao Bahadur P. S. Rajapa, bounded on the north by No. 231-4 A, east by No. 231-6 D, south by No. 231-6 C, west by No. 231-3 D	0·03
Inam, dry, mandal punjai, T.S. No. 231 3 D, melvaramdar A. Kumaravelu Sholagan, melvaramdar Rao Bahadur P. S. Rajapa, bounded on the north by Kan. 231-4 A, east by No. 234-4 A; south by S.S. 231-6 C; west by No. 231-4 B	0·03
Inam, dry, mandal punjai, T.S. No. 234-2 A, melvaramdar Rao Bahadur P. S. Rajapa, bounded on the north by No. 234-1, east by No. 234-3, south by No. 234-2 B and 231-6 B	0·03

		Rs.
Inam, dry, pottayan punjai, T.S. No. 251-1 B, Inchivanandar V. Kumaraswami Chettiar, representee M. Viraswami Vilasatayee and Nallu Mudaliar, representee Rao Bahadur P. S. Kulappa, bounded on the north by No. 254-3 A & 4 A, east by No. 254-1 B, south by No. 253, west by No. 250-3 A	..	0-01
Inam, dry, melatti punjai, T.S. No. 254-1 B, Inchivanandar M. Muthukumaraswami Pandaram member of the Hindu Religious Rao Bahadur P. S. Kulappa, bounded on the north by No. 254-3 A, east by No. 254-6 B, south by No. 259, west by No. 254-3 B	..	0-02
Inam, dry, manai punjai, T.S. No. 254-6 B, Inchivanandar C. Muthu Pandaram (deceased), A. Periyayee Pillai (purchaser), representee Rao Bahadur P. S. Kulappa, bounded on the north by No. 254-6 A, east by No. 254-7 A and 254-6 C, south by Nos. 254-6 C and 255, west by No. 254-6 A & 4 B	..	0-12
Inam, dry, manjam punjai, T.S. No. 255-1 A, Inchivanandar C. Muthu Viraswamy, representee M. Viraswami Vilayatayee Rao Bahadur P. S. Kulappa, bounded on the north by Nos. 256-5 & 6, east by No. 256-5 B, south by No. 256-7 B, west by No. 256-3 B	..	0-07
Inam, dry, manjam punjai, T.S. No. 256-3 B, Inchivanandar M. Viraswami Vijayatayee and Rao Bahadur P. S. Kulappa, representee Rao Bahadur P. S. Kulappa, bounded on the north by Nos. 256-5 & 6, east by Nos. 256-5 A and 256-3 C, south by Nos. 256 and 257-5 A, west by Nos. 257-5 A and 256-7 A	..	0-05
	Total ...	1-29

Channel No. 13

Inam, dry, kadukkottukkottai, T.S. No. 224-2 Inchivanandar Rao Bahadur P. S. Kulappa, bounded on the south by No. 225-1 & 2; east by Nos. 221-4 and 222-1 B; south by No. 224-1; west by No. 221-1 & 2	..	0-13
Inam, dry, kadukkottukkottai, T.S. No. 225-2 Inchivanandar Rao Bahadur P. S. Kulappa, bounded on the north and east by No. 225-1; south by No. 226-3; west by No. 225-3 and 217-2	..	0-05
	Total ...	0-18

Channel No. 12.

Inam, dry Burial, T.S. No. 221-1, Inchivanandar Rao Bahadur P. S. Kulappa, bounded on the north by No. 220-3, east by No. 224-3, south by No. 224-2, west by No. 223-1	..	0-04
	Total ...	0-04
	Grand total ...	1-51

Whereas it appears to the Government that the lands specified below are needed for a public purpose to wit, for the formation of field channels of the Cauvery Mettur Project, notice to that effect is hereby given to all whom it may concern in accordance with the provisions of section 4 (1) of the Land Acquisition Act I of 1894, as amended by the Land Acquisition Amendment Act XXXVIII of 1923; and the Governor in Council hereby authorises the Special Deputy Collector No. I, Mannargudi, his staff and workmen to exercise the powers conferred by section 4 (2) of the Act. Under section 3 (c) of the same Act, the Governor in Council appoints the Special Deputy Collector No. I, Mannargudi, to perform the functions of a Collector under section 5-A of the Act.

Tanjore district, Pattukkottai taluk,
Inam Vattagudi Ukkadai village.

	Approximate area extent. Acres.
Inam, dry, S. No. 76-7 A-1, Inchivanandar Chinnappa Velar, Inchivandas minor Perman, Guardian Periasi Nadiyar, bounded on the north by No. 71, east by No. 76-7 A-2, south by No. 76-7 B, west by No. 76-6 A	0-00.10
Inam, paramboke, manaikkan cultivators, S. No. 76-2, Inchivanandar Chinna alias Kadampatti Pillai, bounded on the north by No. 75-2 D, east by Vattagudi, Rs. 58; south by No. 106-7 C, west by No. 76-3	0-01
Inam, dry, S. No. 161-2 C-2, Inchivanandar Chinna alias Kadampatta Pillai, bounded on the north by No. 161-3 C-1, east by No. 161-2 D; south by No. 162-2 C-3, west by No. 161-2 B	0-00.10
Inam dry, S. No. 163-3 A, Inchivanandar Chinna alias Nadiyatha Pillai, bounded on the north by No. 163-1, east by No. 163-3 B; south by No. 163-4, west by No. 163-3 C	0-01

Whereas it appears to the Government that the lands specified below are needed for a public purpose, to wit, for field channels of the Grand Anicut Canal System of the Cauvery-Mettur Project, notice to that effect is hereby given to all whom it may concern in accordance with the provisions of section 4 (1) of the Land Acquisition Act I of 1894 as amended by the Land Acquisition Amendment Act XXXVIII of 1923; and the Governor in Council hereby authorises the Special Deputy Collector, Mannargudi No. II at Tanjore, his staff and workmen to exercise the powers conferred by section 4 (2) of the Act. Under section 3 (c) of the same Act, the Governor in Council appoints the Special Deputy Collector, Mannargudi No. II at Tanjore, to perform the functions of a Collector under section 5-A of the Act.

Tanjore district, Tanjore taluk, No. 13, Mokkasa Inam,
Puliyantoppu Thottam village.

	Approximate area extent. Acres.
Inam, dry, T.S. No. 116-1 B, Inchivandar Thangammal Nachi, bounded on the north by No. 103, east by No. 116-1 C & D, south by No. 116-2 C, west by No. 116-1 A	0-10
Inam, dry, T.S. No. 116-2 C, Inchivandar Thangammal Nadar, bounded on the north by No. 116-1 B, east by No. 116-2 D & 3 B, south by No. 117, west by No. 116-2 A & B	0-04
Inam, tyrai dry, T.S. No. 221-2, Inchivandar A. Valiah Nadar, Archivandar Rajah Sri Pratapsinghe Raja Sahib, represented by the Official Receiver, West Tanjore, bounded on the north by No. 108, east by No. 221-3, south by No. 220, west by No. 223-1	0-05
Inam, dry, T.S. No. 244-1 C, Inchivandar Tyagaraja Mudaliyar, bounded on the north by No. 244, east and south by No. 245-1 D, west by No. 245-1 A & B	0-10

Whereas it appears to the Government that the land specified below is needed for a public purpose, to wit, for the field channel of the Grand Anicut System of the Cauvery Mettur Project, notice to that effect is hereby given to all whom it may concern in accordance with the provisions of section 4 (1) of the Land Acquisition Act I of 1894, as amended by the Land Acquisition Amendment Act XXXVIII of 1923, and the Governor in Council hereby authorises the Special Deputy Collector No VIII, Tanjore, his staff and workmen to exercise the powers conferred by section 4 (2) of the Act. Under sub-section (4) of section 17 of the Act, the Governor in Council directs that in view of the urgency of the case the provisions of section 5 A of the Act shall not apply to the case;

Tanjore district, Pattukkottai taluk,
No. 68, Zamin Vellur village.

	Approximate extent. Acres.
Zamin, dry, kulpapadi, punjai, T.S. No. 7-3 A, Inchivandar A. Sellappa Ambalam, Inchivandar Rao Bahadur P. S. Kulappa, bounded on the north by No. 7-7, east by No. 7-3 B, south by Avudaiyan Vijayapuram, west by No. 6	0-007

Fort St. George, December 6, 1933.

Whereas it appears to the Government that the land specified below is needed for a public purpose, to wit, for the construction of Public Works Inspection Bungalow, notice to that effect is hereby given to all whom it may concern in accordance with the provisions of section 4 (1) of the Land Acquisition Act I of 1894, as amended by the Land Acquisition Amendment Act XXXVIII of 1923; and, the Governor in Council hereby authorises the Special Deputy Collector, Kulittalai, his staff and workmen to exercise the powers conferred by section 4 (2) of the Act. Under section 3 (c) of the same Act, the Governor in Council appoints the Special Deputy Collector, Kulittalai, to perform the functions of a Collector under section 5-A of the Act.

Trichinopoly district, Trichinopoly taluk,
Adavathur village.

	Approximate area extent. Acres.
Government, dry, S. No. 182 B-3 A part, belonging to Dr. A. Muthulsmi, bounded on the south by Nos. 147 and 181-2 A, east by No. 182 B-3 D, south by Thayanur village, west by No. 182 B-3 A part	0-31

Whereas it appears to the Government that the land specified below is needed for a public purpose, to wit, supervisor's quarters at Karukatha, notice to that effect is hereby given to all whom it may concern in accordance with the provisions of section 4 (1) of the Land Acquisition Act I of 1894, as amended by the Land Acquisition Amendment Act XXXVIII of 1923; and, the Governor in Council hereby authorises the Special Deputy Collector, Chidambapudi, his staff and workmen, to exercise the powers conferred by section 4 (2) of the Act. Under section 3 (c) of the same Act, the Governor in Council appoints the Special Deputy Collector, Chidambapudi, to perform the functions of a Collector under section 5-A of the Act.

Kistna district, Kaikalur taluk, Korukollu village.

	Approximate extent. Acres.
Perenial inam, dry, R.S. No. 131-1, belonging to Kodali Venkatrao, bounded on the north by R. No. 132; east by R. No. 131-2, south by R. No. 128, west by R. No. 130	0-25

Fort St. George, November 30 1933.

Whereas it is necessary in the Government that the lands specified below are required for a public purpose, to wit, for field channels of the Grand Anicut Canal system of the Cauvery-Mettur Project, notice to that effect is hereby given to all those whose it may concern in accordance with the provisions of section 4 (1) of the Land Acquisition Act I of 1894 as amended by the Land Acquisition Amendment Act XXXVIII of 1923, and the Governor in Council hereby authorises the Special Deputy Collector, Mannargudi No. II as Tanjore, his staff and workmen to exercise the powers conferred by section 4 (2) of the Act. Under sub-section (4) of section 17 of the Act, the Governor in Council directs that in view of the urgency of the case the provisions of section 5-A of the Act shall not apply to this case.

Tanjore district, Tanjore taluk, No. 77 Inam Tirupanmanallu (Chintrans Ekka) village.

	Approximate extent, &c.
Channel No. 3.	
Inam, dry, old waste, T.S. No. 4-1, O.S. No. 1 part, Iruvarmudali Mukkandalipuram chairman represented by the President, District Board, Tanjore, bounded on the north by No. 507, east by No. 508-1, south by No. 4-7, west by No. 504-4	0-12
Inam, dry, old waste, T.S. No. 508-1, O.S. No. 4 part, Iruvarmudali Mukkandalipuram chairman represented by the President, District Board, Tanjore, bounded on the north by No. 506; east by No. 508-2, south by No. 508-2, west by No. 4-4	0-11
Inam, dry, old waste, T.S. No. 508-2, O.S. No. 4 part, Iruvarmudali Mukkandalipuram chairman represented by the President, District Board, Tanjore, bounded on the north by No. 506 and 508 east by No. 510-1, south by No. 508-1, west by No. 508-1	0-09
Inam, dry, old waste, T.S. No. 510-1 O.S. No. 4 part, Iruvarmudali Mukkandalipuram chairman represented by the President, District Board, Tanjore, bounded on the north by No. 508-2, east by No. 512-1, south by No. 510-2, west by No. 508-1	0-09
Inam dry old waste, T.S. No. 512-1, O.S. No. 4 part, Iruvarmudali Mukkandalipuram chairman represented by the President, District Board, Tanjore, bounded on the north by No. 506, east by No. 5, south by No. 512-2, west by No. 510-1	0-15
Total ..	0-54
Channel No. 4.	
Inam, dry, old waste, T.S. No. 41-1, O.S. No. 41 part, Iruvarmudali Mukkandalipuram chairman, represented by the President, District Board, Tanjore, bounded on the north by No. 544-2, east by No. 41-2, south by No. 542, west by village No. 174, Alivalkkal II bl.	0-12
Inam, dry, old waste, T.S. No. 544-2, O.S. No. 58 part, Iruvarmudali Mukkandalipuram chairman represented by the President, District Board, Tanjore bounded on the north by No. 540-1, east by No. 544-1, south by No. 41-1, west by No. 540-1	0-0018
Inam, ryoti, dry, T.S. No. 536-1, O.S. No. 40 part, Kulivanmanlu 403 persons as per list below, bounded on the north by Nos. 536-3 and No. 536-5 east by No. 540-2, south by No. 41-1, west by village No. 174, Alivalkal II bl	0-13
Inam ryoti, dry, T.S. No. 536-5 O.S. No. 40 part, Kulivanmanlu 403 persons as per list below, bounded on the north by No. 536-4, east by No. 536-4, south by No. 536-1, west by No. 536-1	0-0048
Inam, ryoti, dry, T.S. No. 40-2 A, O.S. No. 40 part, Kulivanmanlu 403 persons as per list below, bounded on the north by No. 536-1, east by No. 536-5, south by No. 40-2 B, west by Nos. 541	0-04
Inam, ryoti, dry, T.S. No. 40-2 C, O.S. No. 40 part Kulivanmanlu 403 persons as per list below, bounded on the north by No. 40-2 D, east by No. 40-4, south by No. 536-5, west by No. 537	0-14
Inam, ryoti, dry, T.S. No. 536-5, O.S. No. 40 part, Kulivanmanlu 403 persons as per list below, bounded on the north by No. 536-5 west by Nos. 536-1 and 536-4, east and south by Nos. 536-5 west by Nos. 536-1 and 536-4	0-13
Inam, ryoti dry, T.S No. 536-5, O.S. No. 37 part, Kulivanmanlu 403 persons as per list below, bounded on the north by No. 536-1, east by No. 537, south by No. 536-5 west by No. 536-1	0-007
Inam, ryoti, dry, T.S No 537 B, O.S No. 37 part, Kulivanmanlu 403 persons as per list below, bounded on the north by No. 40-2 B, 37, east by No. 538-1 & 2 and 540, south by No. 536-5 west by Nos. 536-5 and 541-4	0-25
Inam dry, old waste, T.S. No 538-1, O.S. No 38 part, Iruvarmudali Mukkandalipuram chairman represented by the President, District Board, Tanjore, bounded on the north by No. 537, east by No. 38, south by No. 538-2, west by No. 537 A	0-15
Total ..	1-0037
Channel No. 6.	
Inam, ryoti, manavari, T.S. No. 24-11 A, O.S. No. 24 11 part, kulivanmanlu M. Virayanati Ambalagaran bounded on the north by V. No. 176 Alivalkal I bl. east by No. 24-10 A	0-03
Inam, ryoti, manavari T.S. No. 24-10 A, O.S. No. 24-10 part, kulivanmanlu K. Muthu Ambalagaran, bounded on the north by V. No. 171 Alivalkal I bl, east by No. 24-10 B, south by No. 24-10 B, west by No. 24-3 A	0-03
Inam, ryoti, manavari, T.S. No. 24-2 A, O.S. No. 24-2 part, kulivanmanlu M. Virayanati Ambalagaran, bounded on the north by V. No. 174 Alivalkal I bl, east by No. 24-3 A, south by No. 24-3 B; west by No. 24-1 A	0-03
Inam, ryoti, manavari T.S. No. 24 1 A, O.S. No. 24-1 part, kulivanmanlu K. Muthu Ambalagaran, bounded on the north by V. No. 171 Alivalkal I bl, east by No. 24-3 A; south by No. 24-1 B, west by No. 23-7 A	0-03

	&c.
Inam, ryoti, manavari, T.S. No. 23-1 A, O.S. No. 23-7 part, kulivanmanlu K. Muthu Ambalagaran, bounded on the north by V. No. 174 Alivalkal I bl, east by No. 24-1 A; south by No. 23-7 B; west by No. 23-2 A	0-04
Inam, ryoti, manavari, T.S. No. 23-2 A, O.S. No. 23-6 part, kulivanmanlu K. Muthu Ambalagaran, bounded on the north by V. No. 174 Alivalkal I bl, east by No. 23-1 A, south by No. 23-7 B, west by No. 23-3 A	0-03
Inam, ryoti, manavari T.S. No. 23-3 A, O.S. No. 23 part, kulivanmanlu Appayyadan Venkatarayan, bounded on the north by V. No. 174 Alivalkal I bl, east by No. 23-2 A, south by No. 23-7 B, west by No. 23-4 A	0-03
Inam, ryoti, manavari, T.S. No. 23-4 A, O.S. No. 23 part, kulivanmanlu Appayyadan Venkatarayan, bounded on the north by V. No. 174 Alivalkal I bl, east by No. 23-3 A, south by No. 23-7 B, west by No. 23-5 A	0-03
Inam, ryoti, manavari, T.S. No. 23-5 A, O.S. No. 23 part, kulivanmanlu Appayyadan Venkatarayan, bounded on the north by V. No. 174 Alivalkal I bl, east by No. 23-4 A, south by No. 23-7 B, west by No. 23-6 A	0-03
Inam, ryoti, manavari, T.S. No. 23-6 A, O.S. No. 23 part, kulivanmanlu K. Muthu Ambalagaran, bounded on the north by V. No. 174 Alivalkal I bl, east by No. 23-5 A, south by No. 23-7 B, west by No. 23-7 A	0-03
Inam, ryoti, manavari, T.S. No. 23-7 A, O.S. No. 23-7 part, kulivanmanlu K. Muthu Ambalagaran, bounded on the north by V. No. 174 Alivalkal I bl, east by No. 23-6 A, south by No. 23-7 B, west by No. 23-1 A	0-04
Inam, ryoti, manavari, T.S. No. 23-1 A, O.S. No. 23-7 part, kulivanmanlu K. Muthu Ambalagaran, bounded on the north by V. No. 174 Alivalkal I bl, east by No. 24-1 A; south by No. 23-7 B; west by No. 23-2 A	0-04
Inam, ryoti, manavari, T.S. No. 23-2 A, O.S. No. 23-6 part, kulivanmanlu K. Muthu Ambalagaran, bounded on the north by V. No. 174 Alivalkal I bl, east by No. 23-1 A, south by No. 23-7 B, west by No. 23-3 A	0-03
Inam, ryoti, manavari T.S. No. 23-3 A, O.S. No. 23 part, kulivanmanlu Appayyadan Venkatarayan, bounded on the north by V. No. 174 Alivalkal I bl, east by No. 23-2 A, south by No. 23-7 B, west by No. 23-4 A	0-03
Inam, ryoti, manavari, T.S. No. 23-4 A, O.S. No. 23 part, kulivanmanlu Appayyadan Venkatarayan, bounded on the north by V. No. 174 Alivalkal I bl, east by No. 23-3 A, south by No. 23-7 B, west by No. 23-5 A	0-03
Inam, ryoti, manavari, T.S. No. 23-5 A, O.S. No. 23 part, kulivanmanlu K. Muthu Ambalagaran, bounded on the north by V. No. 174 Alivalkal I bl, east by No. 23-4 A, south by No. 23-7 B, west by No. 23-6 A	0-03
Inam, ryoti, manavari, T.S. No. 23-6 A, O.S. No. 23 part, kulivanmanlu K. Muthu Ambalagaran, bounded on the north by V. No. 174 Alivalkal I bl, east by No. 23-5 A, south by No. 23-7 B, west by No. 23-7 A	0-03
Inam, ryoti, manavari, T.S. No. 23-7 A, O.S. No. 23-7 part, kulivanmanlu K. Muthu Ambalagaran, bounded on the north by V. No. 174 Alivalkal I bl, east by No. 23-6 A, south by No. 23-7 B, west by No. 23-1 A	0-04
Total ..	0-45
Channel No. 7.	
Inam, ryoti, dry, T.S. No. 45-1 A, O.S. No. 45-1 part, kulivanmanlu K. Pakkiri Sethurai, chinnanlu Thaiyalu and Muthu Ambalagaran bounded on the north by Nos. 44-1 and 45-1 B, east by No. 45-1 B & C, south by V. No. 54-3, west by V. No. 174 Alivalkal, II bl	0-21
Inam, ryoti, dry, T.S. No. 45-1 B, O.S. No. 45-1 part, kulivanmanlu K. Pakkiri Sethurai bounded on the north by No. 45-1 A, east by No. 45-1 C, south by No. 45-1, west by No. 45-1 A	0-16
Inam, ryoti dry, T.S. No. 45-10 B, O.S. No. 45-10 & 15 part Kuliveranmlan V Chinnaperual Sethurai, bounded on the north by No. 45-10 A east by No. 61; south by No. 45-1 & 2 and 45-9, west by No. 45-4 B	0-12
Inam ryoti, dry, old waste, T.S. No. 541-C, O.S. No. 4 part, Iruvarmudali Mukkandalipuram chairman represented by the President, District Board, Tanjore, bounded on the north by No. 571-1 east by No. 571-3 south by No. 542-A, west by No. 540-2 and V. No. 174, Alivalkal, II bl	0-0012
Inam, dry, old waste, T.S. No. 570 C, O.S. No. 41 part, Iruvarmudali Mukkandalipuram chairman represented by the President, District Board, Tanjore bounded on the north by No. 570-1 east by No. 571-2, south by V. No 144, Alivalkal, II bl, west by No. 44-3	0-29
Inam, dry, old waste, T.S. No. 41-2, O.S. No. 41 part, Iruvarmudali Mukkandalipuram chairman represented by the President, District Board Tanjore, bounded on the north by No. 544-2 east by No. 570-2 south and west by V. No. 174, Alivalkal, II bl	0-17
Inam, ryoti, dry, T.S. No. 40-2 E, O.S. No. 40-2 part, kulivanmanlu Punnavanlu Sesaiyyar and Ayyavu bounded on the north by No. 40-2 B, east by No. 40-2 D, south by No. 40-2 A, west by No. 40-4 A	0-03
Inam, ryoti, dry, T.S. No. 40-2 B, O.S. No. 40-2 part, kulivanmanlu Mukkandalipuram chairman represented by the President, District Board, Tanjore, bounded on the north by No. 40-2 C, east by No. 40-2 E, south by No. 40-2 A, west by No. 40-2 C	0-04
Inam, ryoti, dry, T.S. No. 40-2 B, O.S. No. 40-2 part, kulivanmanlu Mukkandalipuram chairman represented by iruvannambar Mukkandalipuram chairman represented by the President, District Board, Tanjore, bounded on the north by No. 40-2 C, east by No. 40-2 E, south by No. 40-2 A, west by No. 40-2 C	0-0036
Inam, ryoti, dry, T.S. No. 42-12 B, O.S. No. 42-12 part, kulivanmanlu K. Muruppa Sesaiyyar, bounded on the north by No. 42-9 B & 12 A east by No. 42-11, south by No. 42-13 west by No. 42-12 A & B	0-07
Inam, ryoti dry, T.S. No. 42-9 B, O.S. No. 42-9 part, kulivanmanlu V. Periyasami Sethurai, chinnanlu Kulivanmanlu V. Periyasami Sethurai, chinnanlu Gangai, bounded on the north by No. 42-8 A, east by No. 42-9 B, south by No. 42-10 B & 10 A, west by No. 42-9 A	0-05
Inam, ryoti, dry, T.S. No. 42-10 B, O.S. No. 42-10 part, kulivanmanlu K. Sivaramia Sethurai, bounded on the north by No. 42-10 A & 9 B; east by No. 42-10 A & 9 B; south by No. 42-10 A & 9 B; west by No. 42-10 A & 9 B	0-05
Inam, dry, T.S. No. 42-5 B, O.S. No. 42-5 part, Iruvarmudali Mukkandalipuram chairman represented by the President Mukkandalipuram chairman represented by the first District Board, Tanjore, bounded on the north by No. 42-5 A; east by No. 42-6, south by No. 42-5 C, west by No. 42-4 A	0-03
Inam, dry, T.S. No. 42-5 C, O.S. No. 42-5 part, Iruvarmudali Mukkandalipuram chairman represented by the President, District Board, Tanjore, bounded on the north by No. 42-5 B, east by No. 42-6, south by No. 42-7 B, west by No. 42-4 A	0-0072
Inam, dry, T.S. No. 42-7 B, O.S. No. 42-7 part, Iruvarmudali Mukkandalipuram chairman represented by the President, District Board, Tanjore, bounded on the north by No. 42-5 C, east by No. 42-6, south by No. 42-8 B, west by No. 42-4 A	0-0058
Inam, dry, T.S. No. 42-8 B, O.S. No. 42-8 part, Iruvarmudali Mukkandalipuram chairman represented by the President, District Board, Tanjore, bounded on the north by No. 42-7 B; east by No. 42-6, south by No. 42-7 D; west by No. 42-4 A	0-0060
Inam, ryoti, dry, T.S. No. 57-21 B, O.S. No. 57-37 part, kulivanmanlu K. Virayanati Sethurai, bounded on the north by No. 54-21 A, east by No. 57-22 B, south by No. 57-31 A	0-005

	Acs.
...yam, ryoti dry, T.S. No. 47 2 B, O.S. No. 67-6 part, ...kudiruppu by K. R. Duraiswami Sethurah bounded on the north by No. 47-2 A; east by No. 47-2 B; south by No. ... by ...; west by No. 47-1 B	...
Ta...m dry, T.S. No. 7-2 B, O.S. No. 57-10 part, Irrigation ...ar Mahamahalingam ... Trust represented by the ...ging Trustee, Tanjore Board, Tanjore bounded on the north by No. ... south by No. ... east by No. 57-9 C and south by No. 6-27, west by No. 57-1 A and B	0·05
Ka...m, ryoti dry, T.S. No. 57-6 B, O.S. No. 67-6 part, ...kudiruppu by M. Subramania Sethurah, bounded on the north by No. 57-5 B, east by No. 57-6 A, south by No. ... west by No. 57-6 A	0·04
Ja...m, ryoti dry, T.S. No. 57-5 B, O.S. No. 57-5 part, kudiruppu A. R. Duraisami Sethurah, inhabitant of R. Sarangapuram Mahalam, bounded on the north by No. 56-11 A, east by No. 57-6, south by No. 57-5 B, west by No. 57-6 A	0·03
Ja...m, ryoti dry, T.S. No. 56-13 A, O.S. No. 56-14 part, kudiruppu ... Ponnusami Sethurah, inhabitant of ... Mahalam, in Thanjavur V. Duraiswami Sethurah, bounded on the north by No. 56-11 B, 12 B and 13 A, east by No. 56-11 B, south by No. 57-5 A and B, west by No. 56-11	0·05
Ja...m, ryoti dry, T.S. No. 56-13 A, O.S. No. 56-13 part, kudiruppu P. Thangappa Sethurah, bounded on the north by No. 56-13 A, east by No. 56-13 B, south by No. 56-14 A, west by No. 56-12 B	0·04
Ja...m, ryoti dry, T.S. No. 56-12 B, O.S. No. 56-12 part, kudiruppudaiyar A. Ilavarasu Sethurah, inhabitant of the north and east by No. 56-12 A, south by No. 56-16 A, west by No. 56-14 A	0·0075
Ja...m, ryoti dry, T.S. No. 56-22 B, Old No. 56-17 part, puduvaram by A. Thangaiah Sethurah and M. Govindaswami Sethurah bounded on the north by No. 61-15 A, east by No. 56-23 B, south by No. 56-23 A, west by No. 56-21	0·06
Ja...m, ryoti dry, T.S. No. 56-18 A, O.S. No. 56-18 part, kudiruppudaiyar R. Subbaiyah Sethurah inhabitant of the north by No. 56-18 A, east by No. 56-23 B, south by No. 56-23 A, west by No. 56-16	0·05
Ja...m, dry, T.S. No. 57-1 A, Old No. 57-1 part, Inamdar ...dai Maharajapuram chatram represented by the Irrigation ...dent, District Board, Tanjore, manager T. Ramalinga ...Sethurah, bounded on the north by No. 57-1 B, east by No. 5...6 B, south by No. 57-1 A, west by No. 56-2	0·11
Ja...m, ryoti dry, T.S. No. 56-10 C, O.S. No. 56-1 part, kudiruppudaiyar R. Mariappa Sethurah, inhabitant of the north by No. 56-1 A, east by No. 56-11 C, south by No. 56-1 A, west by No. 56-1 A	0·0075
Ja...m, manavari, T.S. No. 56-1 C, O.S. No. 31 part, old survey, Inamdar A. Ramalingapuram chatram represented by the President, District Board, Tanjore, manager on the north by No. 31-1 and 56-1 east of No. 56-2, south by No. 57-1 B and 2 A, west by No. 57	0·17
Ja...m, ryoti manavari, T.S. No. 31 1, O.S. No. 31 part, kudiruppu ... K. Subramania Kadavaraya, chairman A. R. Arunagiri Kadavaraya, bounded on the north by No. 30-1, east by No. 31-1; south by No. 32-4	0·10
Ja...m, ryoti manavari, T.S. No. 32-1, O.S. No. 31 part, kudiruppudaiyar ... K. Subramanya Kadavaraya, chairman A. R. Arunagiri Kadavaraya, bounded on the north by No. 32-1 east by No. 32-2, south by No. 31-1, west by No. 32-1	0·09
Ja...m, ryoti dry, T.S. No. 65-4 A, O.S. No. 65-3 part, kudiruppudaiyar R. Sivarama Sethurah mirasidar Pallai Sethurah bounded on the north by No. 64 and 65-4 B, east by No. 65-4 B A B; south by V. No. 176, Allavarkal II bit; west by No. 65-4 and V. No. 174, Allavarkal II bit	0·07
Ja...m, ryoti dry, T.S. No. 65-4 B, O.S. No. 65-3 part, kudiruppudaiyar R. Gopalaswami Sethurah, bounded on the north by No. 65-3 A, east by No. 65-3 B, south by V. No. 174, Allavarkal II bit, west by No. 65-4 A	0·02
Ja...m, ryoti dry, T.S. No. 65-5 B, O.S. No. 65-5 part, kudiruppudaiyar K. Tirumalai Sethurah, claimant Kudikadappatti ...yam chatram represented by the President, District Board, Tanjore, bounded on the north by No. 65-5 A, east by No. 65-6 A and 65-5 B, south by V. No. 174, Allavarkal II bit, west by No. 65-5 B and V. No. 176, Allavarkal II bit	0·15
Ja...m, ryoti dry, T.S. No. 66-3 B, O.S. No. 66-3 part, kudiruppudaiyar S. Mariappan Sethurah bounded on the north by No. 66-3 A, east by No. 66-3 B & C, south by V. No. 174, Allavarkal II bit, west by No. 66-3 B	0·04
Ja...m, ryoti dry, T.S. No. 66-2 B, O.S. No. 66-1 part, kudiruppudaiyar S. Annamalai Tirumalvalam, bounded on the north, by No. 66-1 A, east by No. 67-3, south by No. 66-2 C, west by No. 66-2 B	0·12
Ja...m dry, ... dalam, T.S. No. 57-6, O.S. No. 67 part, ...yanamal Mariyandalapuram chatram represented by the President, District Board, Tanjore, bounded on the north by No. 57-1 ... east by No. 66, south by No. 67-3, west by No. 66-3 B	2·0013
Total ..	3·1737
Grand total ..	4·3644

NOTE.—The mirasidar in all the above cases is the Multanbalpuram chatram represented by the President, District Board, Tanjore.

List of 408 *persons.*

1 S. Ayya Pillai.
2 Rajaraju Sethuran.
3 Gn. Duraiswami Sethuran.
4 sr. Viraswami Sethuran.
5 Gn. Gopalaswami Sethuran.
6 Gn. Duraiswami Sethuran.
7 s. Viraswami Pillai.
8 Rangammal.
9 Govindammal.
10 Virappa Pillai.
11 sr. Viraswami Pillai.
12 Kuppan Pillai.
13 Rangaswami Pillai.
14 Manikkam.
15 sr. Periyathambi Sethuran.
16 Gn. Duraiswami Sethuran.
17 Gn. Govinda Pillai.
18 Muthuswami Sethuran.
19 p. Rasudaya Sendapriyan.
20 s. Gopalaswami Sethuran.
21 sm. Sundaram.
22 sr. Muruppan Sethuran.
23 s. Gopalaswami Sethuran.
24 sp. Gn. Vathi Sethuran.
25 Ramaswami Sethuran.
26 Syed Ammal.
27 sr. Dhandapani Sethuran.
28 p. Duraiswami Sethuran.
29 Villan Kalingaraja.
30 Pakkiri Sethuran.
31 Narayanaswami Sethuran.
33 Parvati.
33 Lakshmana Sethuran.
34 Sivaswami Sethuran.
35 Kandaswami Sethuran.
36 sr. Narayanaswami Sethuran.
37 A. Narayanaswami Sethuran.
38 Pakkiri Sethuran.
39 sm. Ramalinga Sethuran.
40 Krishna Konan.
41 Gn. Gopendra Sethuran.
42 Gn. Govinda Sethuran.
43 Gn. Viraswami Sethuran.
44 Krishna Sethuran.
45 s. Ramaswami Sathiyan.
46 Sethuran Sethuran.
47 Saraswati Ammal.
48 Kandaswami Sethuran.
49 s. Viraswami Sethuran
50 Ramaswami Nayinpriyan.
51 Muruganan.
52 Kandaswami Sethuran.
53 Narayappa Sethuran.
54 Malaiyathal.
55 Venkatapunda Sethuran.
56 Subramanya Sethuran.
57 Narayana Konan.
58 Dhanakoti
59 Ayyava Sendapriyan.
60 Govindan Akathoodaman.
61 Subrahmanya Sethuran.
62 Paramaswami Sendapriyan.
63 Tiruvedpada Sendapriyan.
64 S. Vadivelu Sendapriyan.
65 Arunaga Sendapriyan
66 Thoshippan Sendapriyan.
67 Annayappa Mathuran.
68 Kupparamal.
69 Kuppuswami Mathuran.
70 Logambal
71 Govinda Mathuran.
72 Rangaswami Mathuran.
73 Muruppa Sendapriyan.
74 Govindammal.
75 Sornam
76 Kaliyaperumal Sendapriyan.
77 sr. Duraiswami Sethuran.
78 s. Govindammal
79 Sivaswami Alathi.
80 Gopala Pillai.
81 sf. Narayanaswami Mathuran.
82 Govindammal
83 Gopalaswami Sendapriyan.
84 gr. Ramaswami Sendapriyan.
85 Ayyaswami Sendapriyan.
86 Gopalaswami Sendapriyan.
87 Arunachalam Pillai.
88 Marumuthu Asari.
89 Annakaran.
90 Narayana Velan.
91 Vellaiammal
92 Thoshi Ambalagaran.
93 Thoshappan Sendapriyan.
94 Duraiswami Sendapriyan.
95 Viraswami Alagaran.
96 Tirunan Ekali
97 Dhanakoti Sethuran.
98 Arunaga Sethuran.
99 Venkatachala Kalappalvar.
100 Ayya Pillai
101 Srinivasa Chetti.
102 Narayanaswami Chetti.
103 Kuppuswami Asari.
104 Nanan Asari.
105 Duraiswami Sethuran.
106 Annamalai Asari.
107 Subrahmanya Asari.

108 Swaminatha Asari.
109 Pakiyanadha Sendapeyan.
110 Iruliyan Periyan.
111 Govindan Periyan.
112 Dharman Periyan.
113 Gopalan Periyan.
114 Thima Ammal.
115 s. Kuttayan.
116 Venkaya Velan.
117 p. Venkaya Velan.
118 Ramalinga Sottaran
119 Ayyaswami Sethuran.
120 Rangan Sethuran.
121 Sivalingam.
122 Manikkam.
123 Ganapaswami Sethuran.
124 Rengan Arulalagiran.
125 s. Ramaswami Sethuran.
126 Srinivasa Kulappalan.
127 Rangaswami Kulappalan.
128 Govindammal.
129 Dhanikkal.
130 Alamelu.
131 Ayyaswami Kulappalan.
132 Kuppuswami Kulappalan.
133 Gopalaswami Kulappalan.
134 Annaswami Kulappalan.
135 Duraiswami Naicken.
136 Rengan Arulalagiran.
137 Govindammal.
138 Sabapati Kulappalan.
139 Govindammal.
140 Ponnuswami Kulappalan.
141 Rengan Kulappalan.
142 Tiruvengada Kulappalan.
143 Venkayyan Kulappalan.
144 Veeraswami Kulappalan.
145 Lakshmi Kulappalan.
146 Pichakutti kulappalan.
147 Sabapati Kulappalan
148 Gnanatha Kulappalan.
149 Venkatachala Kulappalan.
150 Pungavanam.
151 Venkata Arulalagiran.
152 Perumal Kulappalan.
153 Subramania Arulalagiran.
154 Chokkan Arulalagiran.
155 Perumal Sethuran.
156 Paramasa Sethuran
157 Vartia Pallavaran.
158 Veeraswami Sethuran.
159 Ratnam.
160 Namakkayan Sethuran.
161 Maruthachalla Sethuran.
162 Venkayyan Sethuran.
163 Ayyaswami Sethuran.
164 Soundari.
165 Duraiswami Sethuran.
166 Thulasi Ammal.
167 Vellaiammal.
168 Govindaswami Sethuran.
169 Vadachalal Sethuran.
170 Veeraswami Sethuran.
171 Chandrakasa Sethuran.
172 Kuppuswami Sethuran.
173 s. Soranam.
174 Regunatha Sethuran.
175 Vadivelu Sethuran.
176 Vembayee.
177 Raja Velangondan.
178 s. Narayanaswami Sendapeian.
179 Duraiswami Velangondan.
180 Ayyaswami Sethuran.
181 Venkayyan Sethuran.
182 Manickam Sethuran.
183 s. Thambappan Sethuran.
184 Narayana Sethuran.
185 Nallammal.
186 Thulasi Ammal.
187 Sabapati Karumuttan.
188 Chinnaswami Thurmyandian.
189 Subramania Mudaliar.
190 Ayyaswami Sethuran.
191 s. Govindammal.
192 Lakshmiayee.
193 Manyappa Alangaram.
194 Manyappa Konan.
195 Venkatachala Konan.
196 Renga Konan.
197 Veera Konan.
198 Chinnaswami Sethuran.
199 Para Konan.
200 Duraiswami Konan.
201 Ayyavu Konan.
202 Govindan Ambalagaran.
203 Kappa.
204 Rajammal.
205 Sivaswami Sethuran.
206 s. Narayanaswami Sethuran.
207 Ayyaswami Sethuran.
208 Veera Rajapriar.
209 Mukka Rajapriar.
210 Chinnaswami Sethuran
211 Ayyaswami Sethuran.
212 Sethu.
213 s. Thulasi Sethuran.
214 Kandaswami Sethuran.
215 s. Narayanaswami Sethuran.
216 Minor Narayanaswami by guardian Chinnathai.
217 s. Subbayyan Sethuran.
218 p. Arumalai Thenkondan.
219 Gan. Kumaraswami Thenkondan.
220 s. Thulasiammal.
221 s. Manyappa Matheran.
222 Chidambara Thenkapian
223 p. Narayanaswami Sethuran.
224 Muthuswami Mudali
225 s. Kandaswami Sethuran.
226 Ponnammal.
227 Pappiar.
228 Manyappa
229 s. Ayyavu Sendapeian
230 Narayanaswami Rajapriar.
231 Gr. Gopalaswami Mudali.
232 Veeraswami Mudali.
233 Minor Rengappa by guardian Srinivasa Mudali.
234 s. Srinivasa Mudali
235 Krishnaswami Sendapeian.
236 Gan. Venkatachala Karumandan.
237 sub. s. Vaithinga Rajapriar.
238 Gn. Ramaswami Sendapeian.
239 Duraiswami Velangondan.
240 S. Duraiswami Settigan.
241 p. Vandiya Sendapeian
242 G. Vadivelu Pallavaran.
243 s. Kuppuswami Sendapeian.
244 Gan. Easwari.
245 sf. Lakshmiayee.
246 su. Narayanaswami Matheran.
247 Gr. Ambayappa Matheran.
248 s. Appavu Matheran
249 Duraiswami Matheran
250 Subramania Matheran.
251 sf. Soundari
252 s. sis. Ammalu
253 p. Sivaswami Matheran.
254 s. Vadivelu Matheran
255 s. Subramania Matheran.
256 p. Govinda Matheran.
257 sf. Rangaswami Sendapeian.
258 G. Govindaswami Sethuran.
259 Vadivelu Matheran.
260 Gn. Swami Matheran.
261 ss. Vellaiswami Matheran.
262 Gr. Ramaswami Matheran.
263 G. Narayanaswami Chetti.
264 ss Narayanaswami Chetti.
265 s. Srinivasa Chetti.
266 ss. Nagaraja Chetti
267 sr. Chidambara Chetti.
268 S. s. Ramanujham Chetti.
269 s. gr. Manyappa Chetti.
270 G. Thyagaraja Matheran.
271 s. Sinnuniga Matheran.
272 p. Narayanaswami Matheran.
273 sf. Chengalamma Matheran.
274 Minor s. Gopalan by guardian Parvati.
275 Gnr. Ayyavu Rajapriyan.
276 Gan. Subbayyan Sendapeian.
277 S. p. Ramaswami Sendapeian.
278 s. Rangammal
279 Gn. Venkatachala Sendapeian.
280 s. Ramalinga sendapeian.
281 gr. Kattayan Sendapeian.
283 G. Thangam
283 s. Sembayee.
284 p. Palaniyandi Sendapeian.
285 sr. Duraiswami Kadavaran.
286 Gnr. Vembayee
287 s. Ramaswami Nallpeian.
288 Viraswami Reeman.
289 p. Ponnuswami Chetti.
290 Thocha Matheran.
291 Venkatachala Kadamburan.
292 s. Muthuswami Kodamburan.
293 s. Rangaswami Matheran.
294 p. Govindaswami Matheran.
295 r. Srinivasa Matheran.

296 Ger. Venkatachela Nathuram.
297 Cy. Subrahmanya Mudaliar.
298 g. Chinnaswami Muthuran.
299 Ger. Vyasudeva Muthuran.
300 s. Muthuswami Sella Tevar.
301 ps. Sesha Kulathundan.
302 ef Manjayya Mudaliar.
303 s. a. Periaswami Asari.
304 ef Mantcha Pathan.
305 s. Pakkiri Annadurai.
306 ef & Gopalaswami Sethuran.
307 Venkitachela Chetti.
308 Heikka Mappillai.
309 Ayyappa Ilayappan.
310 g. Varadaraja Sendiprian.
311 s. Thandu Sendiprian.
312 s. Thandi Sendiprian.
313 s. Sesha Ammal.
314 gs. Sesha Ammal.
315 g. Kuttayan Sendiprian.
316 s. Arumuga Karaemundan.
317 Cy. Chinnakaruppa Muppathiran.
318 gr Annaswami Rajaprian.
319 Dharmakoti Tevan.
320 gs. Govindaswami Rajaprian.
321 g. Varayan.
322 s. Govindi.
323 Gg. Ramalinga Pallavaran.
324 s. Ramasamy Rajaprian.
325 s. Suriyanaswami Rajaprian.
326 Cy. Chandiraswami Rajaprian.
327 gs. Duraiswami Yanaiyan.
328 s. Thiruvammal.
329 Gr. Duraiswami Rajaprian.
330 s. Sundari.
331 Cs. Gopalaswami Rajaprian.
332 Minor Murugayi by guardian Muthammal.
333 Arumuga Rajaprian.
334 Vaidyelu Rajaprian.
335 Subrahmanya Rajaprian.
336 gs. Velliyammal.
337 s? Ammadi.
338 gs. Venkayya Karamundan.
339 gs. Sivanwami Karamundan.
340 ss. Arumayappa Karamundan.
341 Ger. Murugayya Karamundan.
342 s. Govindan Karamundan.
343 Minor Rangaswami by guardian Nallammal.
344 Minor Ayyaswami by guardian Nallammal.
345 Sadayappa Karamundan.
346 gs. Swami Kuduvan.
347 s. Kandaswami Rajaprian.
348 Mari Kaudan.
349 Cs. & Rangan Samban.
350 s. Ayyan Samban.
351 Kuppan Samban.
352 g. Muthan Samban.
353 Ger. Pakkiri Samban.
354 s. Packiri Samban.
355 s. Andi Samban.
356 s. Karuthan Samban.
357 Selli.
358 Mookkayi
359 s. g. gs. Sukkiran Samban.
360 Kuppan Samban.
361 Arunan.
362 Gr. Packiri Samban.
363 Kumaran Samban.
364 Andi Samban.
365 Nawayi
366 ss. Pakani Samban.
367 Virna Samban
368 Sengamalam.
369 S m Samban.
370 Uthirapathi Pandaram.
371 Ulagan Samban.
372 Palani Samban
373 Vinasitchiam Samban.
374 Ramalinga Sethuran.
375 Annamalai Sethuran.
376 Sevagnana Mudali.
377 Ponnuswami Rajaprian.
378 Thiru Sethuran.
379 Cs. Kanguswami Pillai.
380 Ammulu.
381 Sivaswami Karamundan.
382 ef Kuthaliga Sethuran.
383 s. Ramasami
384 Ayyaswami Muthuran.
385 Chinnaswami Sethuran.
386 s. Chinnaswami Sethuran.
387 s. Chinnaswami Sethuran.
388 gs. Gopalaswami Kaligaran.
389 Gr. Pakkiri Sethuran.
390 s. Pakkiri Sethuran.
391 s Dharmakoti Sethuran.
392 Tirumalai Sethuran.
393 Viraswami Sethuran.
394 s. Ram aswami Sethuran.
395 Krishnaswami Sethuran.
396 Sevvam.
397 s. Pakkiri Sethuran.
398 Nadu Pakkiri Samban.
399 Subbhamanya Muthuran.
400 gs. Gopalaswami Pillai.
401 Ayi Ammal.
402 Duraiswami Sethuran.
403 ef Anjalai Ammal.
404 Minor & Muriyappan by guardian s. Subbaraya Chetti.
405 Chenathambi Samban.
406 Pichan Samban.
407 Sivasubal Thenkasiran.
408 s. Ramaswami Muthuran.
409 Ayyaswami Sendiprian
410 Sundari.
411 gs. Rangaswami Muthuran.
412 Venkatachela Chetti.
413 Virappa Chetti.
414 Narayanaswami Tevar.
415 Sevvan.
416 Thenkan Samban.
417 Varaswami Pallavaran.
418 s. Venkatachela Sendiprian.
419 Meekan Samban.
420 s. Kattayan Sendiprian.
421 s. Pakkiri Samban.
422 Nallayyan Sethuran.
423 Amirtham.
424 Gownden Ambalagaran.
425 ss. Ramalinga Sethuran.
426 Duraiswami Sethuran.
427 Sunaswami Pillai.
428 ef. Venkatachela Sethuran.
429 s. Arumadi.
430 Selli.
431 ef. Lakshmayi.
432 s & Pethiriyan Chetti.
433 Seeni Pakkiri Samban.
434 Thangaya Sethuran.
435 Ch. Govindan Arulalagaran.
436 gs. gs. Nilamanal.
437 Sengamalam.
438 Velliyammal.
439 Gr. Duraiswami Sethuran.
440 Kathayi.
441 Gsr. Nanniviya Sethuran.
442 s. Sundaram
443 s. Gopalaswami Muthuran.
444 Kadiyappa Chetti.
445 Thekkan Samban.
446 Kuppuswami Karamundan.
447 Duraiswami Mudali.
448 Nallammal.
449 Gownden Pullayyan.
450 Kuppuswami Sethuran.
451 Gr. Sivaswami Naudiyan.
452 s. Nallan
453 s Thayalu.
454 s. Thenkan Samban.
455 Nagamuthu Mannayan.
456 Thillan Samban
457 Govindan Karamundan.
458 Ger. Guruswami Sethuran.
459 s. Kanniswami Sethuran.
460 Ger Ayyaswami Sendiprian.
461 s. Kiri Samban.
462 Pakkiri Rajaprian.
463 Subrahmanya Sendiprian.
464 Cs. Muthuswami Velan.
465 & Thangapayal Sambu.
466 Dhanakoti.
467 Murugayya Rajaprian.
468 gr Somam.
469 Kesava Rajapriyan.
470 Gopalaswami Sendiprian.
471 Subrahmanya Sethuran.
472 Raja Mudali.
473 gs. Thillan Samban.
474 Chakrapani Sethuran.
475 Ger. Murugayya Karamundan.
476 Uthaliar Samban.
477 Tirunga Sethuran
478 Ger. Pakkiri Periyan.
479 Subrahmanya Thuraiyundan.
480 Chinna Pakkiri Samban.
481 Hariyalhal.
482 s. Pakkiri Sethuran.

483 pt. Vaniayya Velan.
484 Ramaswami Velan.
485 Viraswami Sethuran.
486 Duraiswami Ambalagaran.
487 Appaswami Ambalagaran.
488 Duraiswami Vellala Tevan.
489 pt. Gopalaswami Sethuran.
490 d. Vennayi.
491 s. Gopalaswami Sethuran.
492 d. Meenyappan Sethuran.
493 Gr. Thoshappan Sethuran.
494 Gnr. Subrahmanaya Sethuran.
495 Gr. Thoshappa Alangaram.
496 Gnr. Narayana Alangaram.
497 gr. Veeraswami Alangaram.
498 Gnr. Manikkam.

Whereas it appears to the Government that the lands specified below are needed for a public purpose, to wit, for the field channels of the Grand Anicut System of the Cauvery-Mettur Project, notice is that effect is hereby given to all whom it may concern in accordance with the proviso (a) of section 4 (1) of the Land Acquisition Act I of 1894, as amended by the Land Acquisition Amendment Act XXXVIII of 1923, and the Governor in Council hereby authorises the Special Deputy Collector No VIII, Tanjore, his staff and workmen to exercise the powers conferred by section 4 (2) of the Act. Under sub-section (4) of section 17 of the Act the Governor in Council directs that in view of the urgency of the case the provisions of section 5-A of the Act shall not apply to this case.

Tanjore district, Pattukkottai taluk,
No. 94. Zamin Sikkattuvilagam village.

	Approximate extent.	Rs.
Channel No. 7.		
Zamin dry, uval punjai, T S No 207-1 B, instrumentNo 8. Rm Ar. Rm. Ramanathan Chettiyar, bounded on the north by No 207-1 A & 2 B; east by No. 207-1 C & 31 & 32; south by No. 207-1 C; west by Rm. 207-1 A, 205-1 A and 210-3	0·25	
Zamin, dry, uval punjai, T S No. 207-2 B, instrumentNo 8 Muthuveerai Ambalam, minor Sivanandi by guardian and mother Rasu Ammal, instrumentNo 8. Rm. Ar. Rm. Ramanathan Chettiyar, bounded on the north by No. 207-2 A, east by No. 31-3 B, 3 C & 4; south by No. 207-1 B; west by No. 210-3 A	0·25	
Zamin dry kalleruthuvam kuli punjai, T S. No 31-3 B, instrumentNo U. M Muthu Ambalam and U. M. Kuppu Ambalam, instrumentNo 8 Rm. Ar. Rm. Ramanathan Chettiyar, bounded on the north by No. 31-3 A; east by No. 31-4 B; south by No. 31-5 C; west by No. 207-2 B	0·10	
Zamin, dry, uduliyadvanam punjai, T S. No. 32-4 A, instrumentNo 8. Muthuveerai Pandyandar, deputed for melvaram 8 Rm. Ar. Rm. Ramanathan Chettiyar, bounded on the north and east by No. 32-4 B; south by No. 32-5 B, west by No. 31-4 B	0·05	
Zamin dry, odaiyanvanam punjai, T S. No. 32-4 B, instrumentNo T. M. Rangan Ambalam, T. M. Vadivelai Ambalam and T. M. Muruganandi Ambalam, minor Rajalinga by guardian aforesaid Mariyayi Ammal Muthuvan by guardian aforesaid Muthu Servai, instrumentNo 8. Rm. Ar. Rm. Ramanathan Chettiyar, bounded on the north by No. 32-4 A & 5 C, east by No. 32-5 C & 4 C, south by No. 30-1 & 3 B; west by Nos. 32-4 A, 31-4 C and 30-1	0·09	
Zamin, dry, uduliyadvanam punjai, T S. No. 32-4 C instrumentNo 8. Rm. Ar. Rm. Ramanathan Chettiyar, bounded on the north by No. 32-4 B; east by No. 33-5, south by No. 33-5 B & 5 C; west by No. 32-5 B	0·05	
Zamin dry, nilakkal punjai, T S. No. 29-2 B instrumentNo V. Nagia Pandari, instrumentNo 8 Rm. Ar. Rm. Ramanathan Chettiyar bounded on the north by No. 29-3 C, east by No. 29-2 A, south by No. 29-3 B, west by No. 29-1 B	0·05	
Zamin, manavari, Sankaran punjai, T S. No. 125-1 B, instrumentNo 8. Rm. Ar. Rm. Ramanathan Chettiyar, bounded on the north by No. 125-1 A & 35-5, east by No. 125-2 A; south by No. 122-1 C, west by No. 30-3 B	0·17	
Total ..	0·66	
Channel No. 8.		
Zamin, dry, thukkiram punjai, T S. No. 223-1 A, instrumentNo N. Muthuveerai Ambalam and N. Thiruvasi Ambalam, instrumentNo 8. Rm. Ar. Rm. Ramanathan Chettiyar, bounded on the north and east by No. 223-1 B, south by No. 223-3 A, west by No. 228	0·02	
Zamin dry, periyakkal punjai, T S. No. 223-2 A, instrumentNo 8 M. Kathan Ambalam, instrumentNo 8. Rm. Ar. Rm. Ramanathan Chettiyar, bounded on the north by No. 223-1 A, east by No. 223-2 B, south by No. 223-1 A, west by No. 223-3 A	0·02	
Zamin, dry, pattukkottai punjai, T S. No. 223-3 A, instrumentNo T. Muthuveerai Ambalam, instrumentNo 8. Rm. Ar. Rm. Ramanathan Chettiyar, bounded on the north by No. 223-2 A, east by No. 223-3 B, south by No. 223-4 A, west by No. 228	0·02	
Zamin, dry, pillaikulai thottam, T S No. 223-4 A, instrumentNo V. Kasi Ambalam and V. Sankara Ambalam, instrumentNo 8. Rm. Ar. Rm. Ramanathan Chettiyar, bounded on the north by No. 223-3 A, east by No. 223-4 B, south by 279-1 A, west by No. 226	0·02	
Zamin, dry, kuthuan punjai thottam, T S. No. 223-1 A, instrumentNo A. Karuppan Ambalam, and A. Kathan Ambalam, minors by guardian and mother Chellayi Ammal, bounded on the north by No. 223-1 B, east by No. 223-3 A, south by No. 223-4 A	0·02	
Zamin, dry, uduliyadvanam punjai, T S. No. 223-2 A, instrumentNo V. Kasi Ambalam and V. Kattan Ambalam, instrumentNo 8. Rm. Ar. Rm. Ramanathan Chettiyar, bounded on the north by No. 223-2 B, east by No. 223-3 A, south by No. 223-3 A, west by No. 226	0·02	
Zamin, dry, uduliyadvanam punjai, T S. No. 223-3 A, instrumentNo 8. Rm. Ar. Rm. Ramanathan Chettiyar, bounded on the north by No. 223-3 B, east by No. 223-4 A, south by No. 223-4 A, west by No. 227	0·02	
Zamin, dry, uduliyadvanam punjai, T S. No. 223-4 A, instrumentNo 8. Rm. Ar. Rm. Ramanathan Chettiyar, bounded on the north by No. 223-4 B, east by No. 224-1 A, south by No. 224-1 A, west by No. 227	0·05	
Zamin, dry, manakkadai, T S. No. 224-1 A, instrumentNo M. Periyasami Ambalam, minor Sangaiah and Govindan by guardian and mother Nagammal S. Rm. Ar. Rm. Ramanathan Chettiyar instrumentNo 8. Rm. Ar. Rm. Ramanathan Chettiyar bounded on the north by No. 223-3 A, east by No. 224-1 B, south by No. 224-2 A, west by No. 227	0·05	
Zamin, dry, manakkadai, T S. No. 224-1 B, instrumentNo T. M. Muthuveerai Ambalam and T. M. Chinnathambi Ambalam, instrumentNo 8 Rm. Ar. Rm. Ramanathan Chettiyar, bounded on the north by No. 224-1 A, east by No. 224-2 B, south by No. 224-2 B, west by No. 227	0·05	
Zamin, dry, manakkadai, T S. No. 224-2 A, instrumentNo M. Periyasami Ambalam, minor Sangaiah and Govindan by guardian and mother Nagammal S. Rm. Ar. Rm. Ramanathan Chettiyar, bounded on the north by No. 224-1 B, east by No. 224-2 B, south by No. 224-3 A, west by No. 227	0·05	
Zamin, dry, manakkadai, T S. No. 224-2 B, instrumentNo T. M. Muthuveerai Ambalam and T. M. Chinnathambi Ambalam, instrumentNo 8 Rm. Ar. Rm. Ramanathan Chettiyar, bounded on the north by No. 224-2 A, east by No. 224-3 B, south by No. 224-3 B, west by No. 227	0·05	
Zamin, dry, manakkadai, T S. No. 224-3 A, instrumentNo M. Periyasami Ambalam, minor Sangaiah and Govindan by guardian and mother Nagammal S. Rm. Ar. Rm. Ramanathan Chettiyar, bounded on the north by No. 224-2 A, east by No. 224-3 B, south by No. 224-4 A, west by No. 227	0·05	
Zamin, dry, manakkadai, T S. No. 224-3 B, instrumentNo T. M. Muthuveerai Ambalam and T. M. Chinnathambi Ambalam, instrumentNo 8 Rm. Ar. Rm. Ramanathan Chettiyar, bounded on the north by No. 224-3 A, east by No. 224-4 B, south by No. 224-4 B, west by No. 227	0·05	
Zamin, dry, manakkadai, T S. No. 224-4 A, instrumentNo M. Periyasami Ambalam, minor Sangaiah and Govindan by guardian and mother Nagammal S. Rm. Ar. Rm. Ramanathan Chettiyar, bounded on the north by No. 224-3 A, east by No. 224-4 B, south by No. 224-5 A, west by No. 227	0·05	
Zamin, dry, manakkadai, T S. No. 224-4 B, instrumentNo T. M. Muthuveerai Ambalam and T. M. Chinnathambi Ambalam, instrumentNo 8 Rm. Ar. Rm. Ramanathan Chettiyar, bounded on the north by No. 224-4 A, east by No. 224-5 B, south by No. 224-5 B, west by No. 227	0·05	
Zamin, dry, manakkadai, T S. No. 224-5 A, instrumentNo M. Periyasami Ambalam, minor Sangaiah and Govindan by guardian and mother Nagammal S. Rm. Ar. Rm. Ramanathan Chettiyar, bounded on the north by No. 224-4 A, east by No. 224-5 B, south by No. 224-6 A, west by No. 227	0·05	
Zamin, dry, manakkadai, T S. No. 224-5 B, instrumentNo T. M. Muthuveerai Ambalam and T. M. Chinnathambi Ambalam, instrumentNo 8 Rm. Ar. Rm. Ramanathan Chettiyar, bounded on the north by No. 224-5 A, east by No. 224-6 B, south by No. 224-6 B, west by No. 227	0·05	
Zamin, dry, manakkadai, T S. No. 224-6 A, instrumentNo M. Periyasami Ambalam, minor Sangaiah and Govindan by guardian and mother Nagammal S. Rm. Ar. Rm. Ramanathan Chettiyar, bounded on the north by No. 224-5 A, east by No. 224-6 B, south by No. 224-7 A, west by No. 227	0·05	
Zamin, dry, manakkadai, T S. No. 224-6 B, instrumentNo T. M. Muthuveerai Ambalam and T. M. Chinnathambi Ambalam, instrumentNo 8 Rm. Ar. Rm. Ramanathan Chettiyar, bounded on the north by No. 224-6 A, east by No. 224-7 B, south by No. 224-7 B, west by No. 227	0·05	
Zamin, dry, manakkadai, T S. No. 224-7 A, instrumentNo M. Periyasami Ambalam, minor Sangaiah and Govindan by guardian and mother Nagammal S. Rm. Ar. Rm. Ramanathan Chettiyar, bounded on the north by No. 224-6 A, east by No. 224-7 B, south by No. 224-8 A, west by No. 227	0·05	
Zamin, dry, manakkadai, T S. No. 224-7 B, instrumentNo T. M. Muthuveerai Ambalam and T. M. Chinnathambi Ambalam, instrumentNo 8 Rm. Ar. Rm. Ramanathan Chettiyar, bounded on the north by No. 224-7 A, east by No. 224-8 B, south by No. 224-8 B, west by No. 227	0·05	
Zamin, dry, manakkadai, T S. No. 224-8 A, instrumentNo M. Periyasami Ambalam, minor Sangaiah and Govindan by guardian and mother Nagammal S. Rm. Ar. Rm. Ramanathan Chettiyar, bounded on the north by No. 224-7 A, east by No. 224-8 B, south by No. 224-9 A, west by No. 227	0·05	
Zamin, dry, manakkadai, T S. No. 224-8 B, instrumentNo T. M. Muthuveerai Ambalam and T. M. Chinnathambi Ambalam, instrumentNo 8 Rm. Ar. Rm. Ramanathan Chettiyar, bounded on the north by No. 224-8 A, east by No. 224-9 B, south by No. 224-9 B, west by No. 227	0·05	
Zamin, dry, manakkadai, T S. No. 224-9 A, instrumentNo M. Periyasami Ambalam, minor Sangaiah and Govindan by guardian and mother Nagammal S. Rm. Ar. Rm. Ramanathan Chettiyar, bounded on the north by No. 224-8 A, east by No. 224-9 B, south by No. 224-10 A, west by No. 227	0·05	
Zamin, dry, manakkadai, T S. No. 224-9 B, instrumentNo T. M. Muthuveerai Ambalam and T. M. Chinnathambi Ambalam, instrumentNo 8 Rm. Ar. Rm. Ramanathan Chettiyar, bounded on the north by No. 224-9 A, east by No. 224-10 B, south by No. 224-10 B, west by No. 227	0·05	
Zamin, dry, manakkadai, T S. No. 224-10 A, instrumentNo M. Periyasami Ambalam, minor Sangaiah and Govindan by guardian and mother Nagammal S. Rm. Ar. Rm. Ramanathan Chettiyar, bounded on the north by No. 224-9 A, east by No. 224-10 B, south by No. 224-11 A, west by No. 227	0·05	
Zamin, dry, manakkadai, T S. No. 224-10 B, instrumentNo T. M. Muthuveerai Ambalam and T. M. Chinnathambi Ambalam, instrumentNo 8 Rm. Ar. Rm. Ramanathan Chettiyar, bounded on the north by No. 224-10 A, east by No. 224-11 B, south by No. 224-11 B, west by No. 227	0·05	
Zamin, dry, manakkadai, T S. No. 224-11 A, instrumentNo M. Periyasami Ambalam, minor Sangaiah and Govindan by guardian and mother Nagammal S. Rm. Ar. Rm. Ramanathan Chettiyar, bounded on the north by No. 224-10 A, east by No. 224-11 B, south by No. 224-12 A, west by No. 227	0·05	
Zamin, dry, manakkadai, T S. No. 224-11 B, instrumentNo T. M. Muthuveerai Ambalam and T. M. Chinnathambi Ambalam, instrumentNo 8 Rm. Ar. Rm. Ramanathan Chettiyar, bounded on the north by No. 224-11 A, east by No. 224-12 B, south by No. 224-12 B, west by No. 227	0·05	
Zamin, dry, manakkadai, T S. No. 224-12 A, instrumentNo M. Periyasami Ambalam, minor Sangaiah and Govindan by guardian and mother Nagammal S. Rm. Ar. Rm. Ramanathan Chettiyar, bounded on the north by No. 224-11 A, east by No. 224-12 B, south by No. 224-13 A, west by No. 227	0·05	
Zamin, dry, manakkadai, T S. No. 224-12 B, instrumentNo T. M. Muthuveerai Ambalam and T. M. Chinnathambi Ambalam, instrumentNo 8 Rm. Ar. Rm. Ramanathan Chettiyar, bounded on the north by No. 224-12 A, east by No. 224-13 B, south by No. 224-13 B, west by No. 227	0·05	
Zamin, dry, manakkadai, T S. No. 224-13 A, instrumentNo M. Periyasami Ambalam, minor Sangaiah and Govindan by guardian and mother Nagammal S. Rm. Ar. Rm. Ramanathan Chettiyar, bounded on the north by No. 224-12 A, east by No. 224-13 B, south by No. 224-14 A, west by No. 227	0·05	
Zamin, dry, manakkadai, T S. No. 224-13 B, instrumentNo T. M. Muthuveerai Ambalam and T. M. Chinnathambi Ambalam, instrumentNo 8 Rm. Ar. Rm. Ramanathan Chettiyar, bounded on the north by No. 224-13 A, east by No. 224-14 B, south by No. 224-14 B, west by No. 227	0·05	
Zamin, dry, manakkadai, T S. No. 224-14 A, instrumentNo M. Periyasami Ambalam, minor Sangaiah and Govindan by guardian and mother Nagammal S. Rm. Ar. Rm. Ramanathan Chettiyar, bounded on the north by No. 224-13 A, east by No. 224-14 B, south by No. 224-15 A, west by No. 227	0·05	
Zamin, dry, manakkadai, T S. No. 224-14 B, instrumentNo T. M. Muthuveerai Ambalam and T. M. Chinnathambi Ambalam, instrumentNo 8 Rm. Ar. Rm. Ramanathan Chettiyar, bounded on the north by No. 224-14 A, east by No. 224-15 B, south by No. 224-15 B, west by No. 227	0·05	
Zamin, dry, manakkadai, T S. No. 224-15 A, instrumentNo M. Periyasami Ambalam, minor Sangaiah and Govindan by guardian and mother Nagammal S. Rm. Ar. Rm. Ramanathan Chettiyar, bounded on the north by No. 224-14 A, east by No. 224-15 B, south by No. 224-16 A, west by No. 227	0·05	
Zamin, dry, manakkadai, T S. No. 224-15 B, instrumentNo T. M. Muthuveerai Ambalam and T. M. Chinnathambi Ambalam, instrumentNo 8 Rm. Ar. Rm. Ramanathan Chettiyar, bounded on the north by No. 224-15 A, east by No. 224-16 B, south by No. 224-16 B, west by No. 227	0·05	
Zamin, dry, manakkadai, T S. No. 224-16 A, instrumentNo M. Periyasami Ambalam, minor Sangaiah and Govindan by guardian and mother Nagammal S. Rm. Ar. Rm. Ramanathan Chettiyar, bounded on the north by No. 224-15 A, east by No. 224-16 B, south by No. 224-17 A, west by No. 227	0·05	
Zamin, dry, manakkadai, T S. No. 224-16 B, instrumentNo T. M. Muthuveerai Ambalam and T. M. Chinnathambi Ambalam, instrumentNo 8 Rm. Ar. Rm. Ramanathan Chettiyar, bounded on the north by No. 224-16 A, east by No. 224-17 B, south by No. 224-17 B, west by No. 227	0·05	
Zamin, dry, manakkadai, T S. No. 224-17 A, instrumentNo M. Periyasami Ambalam, minor Sangaiah and Govindan by guardian and mother Nagammal S. Rm. Ar. Rm. Ramanathan Chettiyar, bounded on the north by No. 224-16 A, east by No. 224-17 B, south by No. 224-18 A, west by No. 227	0·05	
Zamin, dry, manakkadai, T S. No. 224-17 B, instrumentNo T. M. Muthuveerai Ambalam and T. M. Chinnathambi Ambalam, instrumentNo 8 Rm. Ar. Rm. Ramanathan Chettiyar, bounded on the north by No. 224-17 A, east by No. 224-18 B, south by No. 224-18 B, west by No. 227	0·05	
Zamin, dry, manakkadai, T S. No. 224-18 A, instrumentNo M. Periyasami Ambalam, minor Sangaiah and Govindan by guardian and mother Nagammal S. Rm. Ar. Rm. Ramanathan Chettiyar, bounded on the north by No. 224-17 A, east by No. 224-18 B, south by No. 224-19 A, west by No. 227	0·05	
Zamin, dry, manakkadai, T S. No. 224-18 B, instrumentNo T. M. Muthuveerai Ambalam and T. M. Chinnathambi Ambalam, instrumentNo 8 Rm. Ar. Rm. Ramanathan Chettiyar, bounded on the north by No. 224-18 A, east by No. 224-19 B, south by No. 224-19 B, west by No. 227	0·05	
Zamin, dry, manakkadai, T S. No. 224-19 A, instrumentNo M. Periyasami Ambalam, minor Sangaiah and Govindan by guardian and mother Nagammal S. Rm. Ar. Rm. Ramanathan Chettiyar, bounded on the north by No. 224-18 A, east by No. 224-19 B, south by No. 224-20 A, west by No. 227	0·05	
Zamin, dry, manakkadai, T S. No. 224-19 B, instrumentNo T. M. Muthuveerai Ambalam and T. M. Chinnathambi Ambalam, instrumentNo 8 Rm. Ar. Rm. Ramanathan Chettiyar, bounded on the north by No. 224-19 A, east by No. 224-20 B, south by No. 224-20 B, west by No. 227	0·05	
Zamin, dry, manakkadai, T S. No. 224-20 A, instrumentNo M. Periyasami Ambalam, minor Sangaiah and Govindan by guardian and mother Nagammal S. Rm. Ar. Rm. Ramanathan Chettiyar, bounded on the north by No. 224-19 A, east by No. 224-20 B, south by No. 224-21 A, west by No. 227	0·05	
Zamin, dry, manakkadai, T S. No. 224-20 B, instrumentNo T. M. Muthuveerai Ambalam and T. M. Chinnathambi Ambalam, instrumentNo 8 Rm. Ar. Rm. Ramanathan Chettiyar, bounded on the north by No. 224-20 A, east by No. 224-21 B, south by No. 224-21 B, west by No. 227	0·05	
Zamin, dry, manakkadai, T S. No. 224-21 A, instrumentNo M. Periyasami Ambalam, minor Sangaiah and Govindan by guardian and mother Nagammal S. Rm. Ar. Rm. Ramanathan Chettiyar, bounded on the north by No. 224-20 A, east by No. 224-21 B, south by No. 224-22 A, west by No. 227	0·05	
Zamin, dry, manakkadai, T S. No. 224-21 B, instrumentNo T. M. Muthuveerai Ambalam and T. M. Chinnathambi Ambalam, instrumentNo 8 Rm. Ar. Rm. Ramanathan Chettiyar, bounded on the north by No. 224-21 A, east by No. 224-22 B, south by No. 224-22 B, west by No. 227	0·05	
Zamin, dry, manakkadai, T S. No. 224-22 A, instrumentNo M. Periyasami Ambalam, minor Sangaiah and Govindan by guardian and mother Nagammal S. Rm. Ar. Rm. Ramanathan Chettiyar, bounded on the north by No. 224-21 A, east by No. 224-22 B, south by No. 224-23 A, west by No. 227	0·05	
Zamin, dry, manakkadai, T S. No. 224-22 B, instrumentNo T. M. Muthuveerai Ambalam and T. M. Chinnathambi Ambalam, instrumentNo 8 Rm. Ar. Rm. Ramanathan Chettiyar, bounded on the north by No. 224-22 A, east by No. 224-23 B, south by No. 224-23 B, west by No. 227	0·05	
Zamin, dry, manakkadai, T S. No. 224-23 A, instrumentNo M. Periyasami Ambalam, minor Sangaiah and Govindan by guardian and mother Nagammal S. Rm. Ar. Rm. Ramanathan Chettiyar, bounded on the north by No. 224-22 A, east by No. 224-23 B, south by No. 224-24 A, west by No. 227	0·05	
Zamin, dry, manakkadai, T S. No. 224-23 B, instrumentNo T. M. Muthuveerai Ambalam and T. M. Chinnathambi Ambalam, instrumentNo 8 Rm. Ar. Rm. Ramanathan Chettiyar, bounded on the north by No. 224-23 A, east by No. 224-24 B, south by No. 224-24 B, west by No. 227	0·05	
Zamin, dry, manakkadai, T S. No. 224-24 A, instrumentNo M. Periyasami Ambalam, minor Sangaiah and Govindan by guardian and mother Nagammal S. Rm. Ar. Rm. Ramanathan Chettiyar, bounded on the north by No. 224-23 A, east by No. 224-24 B, south by No. 224-25 A, west by No. 227	0·05	
Zamin, dry, manakkadai, T S. No. 224-24 B, instrumentNo T. M. Muthuveerai Ambalam and T. M. Chinnathambi Ambalam, instrumentNo 8 Rm. Ar. Rm. Ramanathan Chettiyar, bounded on the north by No. 224-24 A, east by No. 224-25 B, south by No. 224-25 B, west by No. 227	0·05	
Zamin, dry, manakkadai, T S. No. 224-25 A, instrumentNo M. Periyasami Ambalam, minor Sangaiah and Govindan by guardian and mother Nagammal S. Rm. Ar. Rm. Ramanathan Chettiyar, bounded on the north by No. 224-24 A, east by No. 224-25 B, south by No. 224-26 A, west by No. 227	0·05	
Zamin, dry, manakkadai, T S. No. 224-25 B, instrumentNo T. M. Muthuveerai Ambalam and T. M. Chinnathambi Ambalam, instrumentNo 8 Rm. Ar. Rm. Ramanathan Chettiyar, bounded on the north by No. 224-25 A, east by No. 224-26 B, south by No. 224-26 B, west by No. 227	0·05	
Zamin, dry, manakkadai, T S. No. 224-26 A, instrumentNo M. Periyasami Ambalam, minor Sangaiah and Govindan by guardian and mother Nagammal S. Rm. Ar. Rm. Ramanathan Chettiyar, bounded on the north by No. 224-25 A, east by No. 224-26 B, south by No. 224-27 A, west by No. 227	0·05	
Zamin, dry, manakkadai, T S. No. 224-26 B, instrumentNo T. M. Muthuveerai Ambalam and T. M. Chinnathambi Ambalam, instrumentNo 8 Rm. Ar. Rm. Ramanathan Chettiyar, bounded on the north by No. 224-26 A, east by No. 224-27 B, south by No. 224-27 B, west by No. 227	0·05	
Zamin, dry, manakkadai, T S. No. 224-27 A, instrumentNo M. Periyasami Ambalam, minor Sangaiah and Govindan by guardian and mother Nagammal S. Rm. Ar. Rm. Ramanathan Chettiyar, bounded on the north by No. 224-26 A, east by No. 224-27 B, south by No. 224-28 A, west by No. 227	0·05	
Zamin, dry, manakkadai, T S. No. 224-27 B, instrumentNo T. M. Muthuveerai Ambalam and T. M. Chinnathambi Ambalam, instrumentNo 8 Rm. Ar. Rm. Ramanathan Chettiyar, bounded on the north by No. 224-27 A, east by No. 224-28 B, south by No. 224-28 B, west by No. 227	0·05	
Zamin, dry, manakkadai, T S. No. 224-28 A, instrumentNo M. Periyasami Ambalam, minor Sangaiah and Govindan by guardian and mother Nagammal S. Rm. Ar. Rm. Ramanathan Chettiyar, bounded on the north by No. 224-27 A, east by No. 224-28 B, south by No. 224-29 A, west by No. 227	0·05	
Zamin, dry, manakkadai, T S. No. 224-28 B, instrumentNo T. M. Muthuveerai Ambalam and T. M. Chinnathambi Ambalam, instrumentNo 8 Rm. Ar. Rm. Ramanathan Chettiyar, bounded on the north by No. 224-28 A, east by No. 224-29 B, south by No. 224-29 B, west by No. 227	0·05	
Zamin, dry, manakkadai, T S. No. 224-29 A, instrumentNo M. Periyasami Ambalam, minor Sangaiah and Govindan by guardian and mother Nagammal S. Rm. Ar. Rm. Ramanathan Chettiyar, bounded on the north by No. 224-28 A, east by No. 224-29 B, south by No. 224-30 A, west by No. 227	0·05	
Zamin, dry, manakkadai, T S. No. 224-29 B, instrumentNo T. M. Muthuveerai Ambalam and T. M. Chinnathambi Ambalam, instrumentNo 8 Rm. Ar. Rm. Ramanathan Chettiyar, bounded on the north by No. 224-29 A, east by No. 224-30 B, south by No. 224-30 B, west by No. 227	0·05	
Zamin, dry, manakkadai, T S. No. 224-30 A, instrumentNo M. Periyasami Ambalam, minor Sangaiah and Govindan by guardian and mother Nagammal S. Rm. Ar. Rm. Ramanathan Chettiyar, bounded on the north by No. 224-29 A, east by No. 224-30 B, south by No. 224-31 A, west by No. 227	0·05	
Zamin, dry, manakkadai, T S. No. 224-30 B, instrumentNo T. M. Muthuveerai Ambalam and T. M. Chinnathambi Ambalam, instrumentNo 8 Rm. Ar. Rm. Ramanathan Chettiyar, bounded on the north by No. 224-30 A, east by No. 224-31 B, south by No. 224-31 B, west by No. 227	0·05	
Zamin, dry, manakkadai, T S. No. 224-31 A, instrumentNo M. Periyasami Ambalam, minor Sangaiah and Govindan by guardian and mother Nagammal S. Rm. Ar. Rm. Ramanathan Chettiyar, bounded on the north by No. 224-30 A, east by No. 224-31 B, south by No. 224-32 A, west by No. 227	0·05	
Zamin, dry, manakkadai, T S. No. 224-31 B, instrumentNo T. M. Muthuveerai Ambalam and T. M. Chinnathambi Ambalam, instrumentNo 8 Rm. Ar. Rm. Ramanathan Chettiyar, bounded on the north by No. 224-31 A, east by No. 224-32 B, south by No. 224-32 B, west by No. 227	0·05	
Zamin, dry, manakkadai, T S. No. 224-32 A, instrumentNo M. Periyasami Ambalam, minor Sangaiah and Govindan by guardian and mother Nagammal S. Rm. Ar. Rm. Ramanathan Chettiyar, bounded on the north by No. 224-31 A, east by No. 224-32 B, south by No. 224-33 A, west by No. 227	0·05	
Zamin, dry, manakkadai, T S. No. 224-32 B, instrumentNo T. M. Muthuveerai Ambalam and T. M. Chinnathambi Ambalam, instrumentNo 8 Rm. Ar. Rm. Ramanathan Chettiyar, bounded on the north by No. 224-32 A, east by No. 224-33 B, south by No. 224-33 B, west by No. 227	0·05	
Zamin, dry, manakkadai, T S. No. 224-33 A, instrumentNo M. Periyasami Ambalam, minor Sangaiah and Govindan by guardian and mother Nagammal S. Rm. Ar. Rm. Ramanathan Chettiyar, bounded on the north by No. 224-32 A, east by No. 224-33 B, south by No. 224-34 A, west by No. 227	0·05	
Zamin, dry, manakkadai, T S. No. 224-33 B, instrumentNo T. M. Muthuveerai Ambalam and T. M. Chinnathambi Ambalam, instrumentNo 8 Rm. Ar. Rm. Ramanathan Chettiyar, bounded on the north by No. 224-33 A, east by No. 224-34 B, south by No. 224-34 B, west by No. 227	0·05	
Zamin, dry, manakkadai, T S. No. 224-34 A, instrumentNo M. Periyasami Ambalam, minor Sangaiah and Govindan by guardian and mother Nagammal S. Rm. Ar. Rm. Ramanathan Chettiyar, bounded on the north by No. 224-33 A, east by No. 224-34 B, south by No. 224-35 A, west by No. 227	0·05	
Zamin, dry, manakkadai, T S. No. 224-34 B, instrumentNo T. M. Muthuveerai Ambalam and T. M. Chinnathambi Ambalam, instrumentNo 8 Rm. Ar. Rm. Ramanathan Chettiyar, bounded on the north by No. 224-34 A, east by No. 224-35 B, south by No. 224-35 B, west by No. 227	0·05	
Zamin, dry, manakkadai, T S. No. 224-35 A, instrumentNo M. Periyasami Ambalam, minor Sangaiah and Govindan by guardian and mother Nagammal S. Rm. Ar. Rm. Ramanathan Chettiyar, bounded on the north by No. 224-34 A, east by No. 224-35 B, south by No. 224-36 A, west by No. 227	0·05	
Zamin, dry, manakkadai, T S. No. 224-35 B, instrumentNo T. M. Muthuveerai Ambalam and T. M. Chinnathambi Ambalam, instrumentNo 8 Rm. Ar. Rm. Ramanathan Chettiyar, bounded on the north by No. 224-35 A, east by No. 224-36 B, south by No. 224-36 B, west by No. 227	0·05	
Zamin, dry, manakkadai, T S. No. 224-36 A, instrumentNo M. Periyasami Ambalam, minor Sangaiah and Govindan by guardian and mother Nagammal S. Rm. Ar. Rm. Ramanathan Chettiyar, bounded on the north by No. 224-35 A, east by No. 224-36 B, south by No. 224-37 A, west by No. 227	0·05	
Zamin, dry, manakkadai, T S. No. 224-36 B, instrumentNo T. M. Muthuveerai Ambalam and T. M. Chinnathambi Ambalam, instrumentNo 8 Rm. Ar. Rm. Ramanathan Chettiyar, bounded on the north by No. 224-36 A, east by No. 224-37 B, south by No. 224-37 B, west by No. 227	0·05	
Zamin, dry, manakkadai, T S. No. 224-37 A, instrumentNo M. Periyasami Ambalam, minor Sangaiah and Govindan by guardian and mother Nagammal S. Rm. Ar. Rm. Ramanathan Chettiyar, bounded on the north by No. 224-36 A, east by No. 224-37 B, south by No. 224-38 A, west by No. 227	0·05	
Zamin, dry, manakkadai, T S. No. 224-37 B, instrumentNo T. M. Muthuveerai Ambalam and T. M. Chinnathambi Ambalam, instrumentNo 8 Rm. Ar. Rm. Ramanathan Chettiyar, bounded on the north by No. 224-37 A, east by No. 224-38 B, south by No. 224-38 B, west by No. 227	0·05	
Zamin, dry, manakkadai, T S. No. 224-38 A, instrumentNo M. Periyasami Ambalam, minor Sangaiah and Govindan by guardian and mother Nagammal S. Rm. Ar. Rm. Ramanathan Chettiyar, bounded on the north by No. 224-37 A, east by No. 224-38 B, south by No. 224-39 A, west by No. 227	0·05	
Zamin, dry, manakkadai, T S. No. 224-38 B, instrumentNo T. M. Muthuveerai Ambalam and T. M. Chinnathambi Ambalam, instrumentNo 8 Rm. Ar. Rm. Ramanathan Chettiyar, bounded on the north by No. 224-38 A, east by No. 224-39 B, south by No. 224-39 B, west by No. 227	0·05	
Zamin, dry, manakkadai, T S. No. 224-39 A, instrumentNo M. Periyasami Ambalam, minor Sangaiah and Govindan by guardian and mother Nagammal S. Rm. Ar. Rm. Ramanathan Chettiyar, bounded on the north by No. 224-38 A, east by No. 224-39 B, south by No. 224-40 A, west by No. 227	0·05	
Zamin, dry, manakkadai, T S. No. 224-39 B, instrumentNo T. M. Muthuveerai Ambalam and T. M. Chinnathambi Ambalam, instrumentNo 8 Rm. Ar. Rm. Ramanathan Chettiyar, bounded on the north by No. 224-39 A, east by No. 224-40 B, south by No. 224-40 B, west by No. 227	0·05	
Zamin, dry, manakkadai, T S. No. 224-40 A, instrumentNo M. Periyasami Ambalam, minor Sangaiah and Govindan by guardian and mother Nagammal S. Rm. Ar. Rm. Ramanathan Chettiyar, bounded on the north by No. 224-39 A, east by No. 224-40 B, south by No. 224-41 A, west by No. 227	0·05	
Zamin, dry, manakkadai, T S. No. 224-40 B, instrumentNo T. M. Muthuveerai Ambalam and T. M. Chinnathambi Ambalam, instrumentNo 8 Rm. Ar. Rm. Ramanathan Chettiyar, bounded on the north by No. 224-40 A, east by No. 224-41 B, south by No. 224-41 B, west by No. 227	0·05	
Zamin, dry, manakkadai, T S. No. 224-41 A, instrumentNo M. Periyasami Ambalam, minor Sangaiah and Govindan by guardian and mother Nagammal S. Rm. Ar. Rm. Ramanathan Chettiyar, bounded on the north by No. 224-40 A, east by No. 224-41 B, south by No. 224-42 A, west by No. 227	0·05	
Zamin, dry, manakkadai, T S. No. 224-41 B, instrumentNo T. M. Muthuveerai Ambalam and T. M. Chinnathambi Ambalam, instrumentNo 8 Rm. Ar. Rm. Ramanathan Chettiyar, bounded on the north by No. 224-41 A, east by No. 224-42 B, south by No. 224-42 B, west by No. 227	0·05	
Zamin, dry, manakkadai, T S. No. 224-42 A, instrumentNo M. Periyasami Ambalam, minor Sangaiah and Govindan by guardian and mother Nagammal S. Rm. Ar. Rm. Ramanathan Chettiyar, bounded on the north by No. 224-41 A, east by No. 224-42 B, south by No. 224-43 A, west by No. 227	0·05	
Zamin, dry, manakkadai, T S. No. 224-42 B, instrumentNo T. M. Muthuveerai Ambalam and T. M. Chinnathambi Ambalam, instrumentNo 8 Rm. Ar. Rm. Ramanathan Chettiyar, bounded on the north by No. 224-42 A, east by No. 224-43 B, south by No. 224-43 B, west by No. 227	0·05	
Zamin, d

Acs.

Channel No. 11.

Zamin dry puliyal punjai, T.S No. 184-1 A, Muthuvaramgara T. M. Ramanathan Ambalam, T. M. Vadamalai Ambalam, T. M. Shanmugam Ambalam ... house occupied by myself and mother Mariyayi, in our Natham by myself and mother Savarayi, in our Natham in Sl. No. 4a. No. Natham in Chettiyar, bounded on the north by No. 183-1 A, east by No. 201-1 A, south by No. 185-1 A, west by No. 219 ... ... 0·20

Zamin dry, puliyalkoil punjai, T.S. No. 203-1 A, Kadiyaramgara T. M. Chinnathambi by guard on east mother Chellayi, bounded on the north by Nos. 203-2 and 203-1 east by No. 207 I A; south by No. 201 A B, west by No. 199-1 A ... ... 0·05

Zamin dry puliyalkoil punjai, T.S. No. 201-2 A, Iruvaramgara K. Rm. Ar Rm. Ramanathan Chettiyar, bounded on the north by Nos. 203-2 and 203-1 A, east by No. 207 I A; south by No. 201 A B, west by No. 199-1 A ... ... 0·05

Zamin dry puliyalkoil punjai, T.S. No. 201-2 A, Iruvaramgara K. Rm. Ar Rm. Ramanathan Chettiyar, bounded on the north by Nos. 203-2 and 203-1 A, east by No. 207 I A; south by No. 201 A B, west by No. 199-1 A ... ... 0·05

Zamin dry, vadakkumalkoil punjai, T.S. No. 257-1, Iruvaramgara K. Rm. Ar Rm. Ramanathan Chettiyar, bounded on the north by No. 256-2, east by No. 263-1, south by No. 251 west by Nos. 252 and 254 ... ... 0·20

Zamin dry vadakkumalkoil punjai, T.S. No. 257-2, Iruvaramgara K. Rm. Ar Rm. Ramanathan Chettiyar, bounded on the north by No. 257-1, east by No. 263-1, south by No. 251, west by Nos. 254 and 252 ... ... 0·20

Total .. 0·55

Channel No. 12.

Zamin, dry, vadakkumalkoil punjai, T.S. No. 182-1, Iruvaramgara K. Rm. Ar Rm. Ramanathan Chettiyar, bounded on the north by No. 256-2, east by No. 263-1, south by No. 251, west by Nos. 254 and 252 ... ... 0·20

Zamin dry vadakkumalkoil punjai, T.S. No. 257-2, Iruvaramgara K. Rm. Ar Rm. Ramanathan Chettiyar, bounded on the north by No. 257-1, east by No. 263-1, south by No. 251, west by Nos. 254 and 252 ... ... 0·20

Total .. 0·40

Channel No. 13.

Zamin, dry, vadakkumalkoil punjai, T.S. No. 257-1, Iruvaramgara K. Rm. Ar Rm. Ramanathan Chettiyar, bounded on the north by No. 256-2, east by No. 263-1, south by No. 251, west by Nos. 254 and 252 ... ... 0·20

Zamin dry vadakkumalkoil punjai, T.S. No. 257-2, Iruvaramgara K. Rm. Ar Rm. Ramanathan Chettiyar, bounded on the north by No. 257-1, east by No. 263-1, south by No. 251, west by Nos. 254 and 252 ... ... 0·20

Total .. 0·40

Channel No. 14.

Zamin, dry, vadakkumalkoil punjai, T.S. No. 257-1, Iruvaramgara K. Rm. Ar Rm. Ramanathan Chettiyar, bounded on the north by No. 256-2, east by No. 263-1, south by No. 251, west by Nos. 254 and 252 ... ... 0·20

Zamin dry vadakkumalkoil punjai, T.S. No. 257-2, Iruvaramgara K. Rm. Ar Rm. Ramanathan Chettiyar, bounded on the north by No. 257-1, east by No. 263-1, south by No. 251, west by Nos. 254 and 252 ... ... 0·20

Total .. 0·40

Channel No. 15.

Zamin, dry, vadakkumalkoil punjai, T.S. No. 257-1, Iruvaramgara K. Rm. Ar Rm. Ramanathan Chettiyar, bounded on the north by No. 256-2, east by No. 263-1, south by No. 251, west by Nos. 254 and 252 ... ... 0·20

Zamin dry vadakkumalkoil punjai, T.S. No. 257-2, Iruvaramgara K. Rm. Ar Rm. Ramanathan Chettiyar, bounded on the north by No. 257-1, east by No. 263-1, south by No. 251, west by Nos. 254 and 252 ... ... 0·20

Total .. 0·40

Channel No. 16.

Zamin, dry, vadakkumalkoil punjai, T.S. No. 257-1, Iruvaramgara K. Rm. Ar Rm. Ramanathan Chettiyar, bounded on the north by No. 256-2, east by No. 263-1, south by No. 251, west by Nos. 254 and 252 ... ... 0·20

Zamin dry vadakkumalkoil punjai, T.S. No. 257-2, Iruvaramgara K. Rm. Ar Rm. Ramanathan Chettiyar, bounded on the north by No. 257-1, east by No. 263-1, south by No. 251, west by Nos. 254 and 252 ... ... 0·20

Total .. 0·40

Channel No. 17.

Zamin, dry, vadakkumalkoil punjai, T.S. No. 257-1, Iruvaramgara K. Rm. Ar Rm. Ramanathan Chettiyar, bounded on the north by No. 256-2, east by No. 263-1, south by No. 251, west by Nos. 254 and 252 ... ... 0·20

Zamin dry vadakkumalkoil punjai, T.S. No. 257-2, Iruvaramgara K. Rm. Ar Rm. Ramanathan Chettiyar, bounded on the north by No. 257-1, east by No. 263-1, south by No. 251, west by Nos. 254 and 252 ... ... 0·20

Total .. 0·40

Channel No. 18.

Zamin, dry, vadakkumalkoil punjai, T.S. No. 257-1, Iruvaramgara K. Rm. Ar Rm. Ramanathan Chettiyar, bounded on the north by No. 256-2, east by No. 263-1, south by No. 251, west by Nos. 254 and 252 ... ... 0·20

Zamin dry vadakkumalkoil punjai, T.S. No. 257-2, Iruvaramgara K. Rm. Ar Rm. Ramanathan Chettiyar, bounded on the north by No. 257-1, east by No. 263-1, south by No. 251, west by Nos. 254 and 252 ... ... 0·20

Total .. 0·40

Channel No. 19.

Zamin, dry, vadakkumalkoil punjai, T.S. No. 257-1, Iruvaramgara K. Rm. Ar Rm. Ramanathan Chettiyar, bounded on the north by No. 256-2, east by No. 263-1, south by No. 251, west by Nos. 254 and 252 ... ... 0·20

Zamin dry vadakkumalkoil punjai, T.S. No. 257-2, Iruvaramgara K. Rm. Ar Rm. Ramanathan Chettiyar, bounded on the north by No. 257-1, east by No. 263-1, south by No. 251, west by Nos. 254 and 252 ... ... 0·20

Total .. 0·40

Channel No. 20.

Zamin, dry, vadakkumalkoil punjai, T.S. No. 257-1, Iruvaramgara K. Rm. Ar Rm. Ramanathan Chettiyar, bounded on the north by No. 256-2, east by No. 263-1, south by No. 251, west by Nos. 254 and 252 ... ... 0·20

Zamin dry vadakkumalkoil punjai, T.S. No. 257-2, Iruvaramgara K. Rm. Ar Rm. Ramanathan Chettiyar, bounded on the north by No. 257-1, east by No. 263-1, south by No. 251, west by Nos. 254 and 252 ... ... 0·20

Total .. 0·40

Channel No. 21.

Zamin, dry, vadakkumalkoil punjai, T.S. No. 257-1, Iruvaramgara K. Rm. Ar Rm. Ramanathan Chettiyar, bounded on the north by No. 256-2, east by No. 263-1, south by No. 251, west by Nos. 254 and 252 ... ... 0·20

Zamin dry, vadakkumalkoil punjai, T.S. No. 257-2, Iruvaramgara K. Rm. Ar Rm. Ramanathan Chettiyar, bounded on the north by No. 257-1, east by No. 263-1, south by No. 251, west by Nos. 254 and 252 ... ... 0·20

Total .. 0·40

Channel No. 22.

Zamin, dry, vadakkumalkoil punjai, T.S. No. 257-1, Iruvaramgara K. Rm. Ar Rm. Ramanathan Chettiyar, bounded on the north by No. 256-2, east by No. 263-1, south by No. 251, west by Nos. 254 and 252 ... ... 0·20

Zamin dry vadakkumalkoil punjai, T.S. No. 257-2, Iruvaramgara K. Rm. Ar Rm. Ramanathan Chettiyar, bounded on the north by No. 257-1, east by No. 263-1, south by No. 251, west by Nos. 254 and 252 ... ... 0·20

Total .. 0·40

Channel No. 23.

Zamin, dry, vadakkumalkoil punjai, T.S. No. 257-1, Iruvaramgara K. Rm. Ar Rm. Ramanathan Chettiyar, bounded on the north by No. 256-2, east by No. 263-1, south by No. 251, west by Nos. 254 and 252 ... ... 0·20

Zamin dry vadakkumalkoil punjai, T.S. No. 257-2, Iruvaramgara K. Rm. Ar Rm. Ramanathan Chettiyar, bounded on the north by No. 257-1, east by No. 263-1, south by No. 251, west by Nos. 254 and 252 ... ... 0·20

Total .. 0·40

Channel No. 24.

Zamin, dry, vadakkumalkoil punjai, T.S. No. 257-1, Iruvaramgara K. Rm. Ar Rm. Ramanathan Chettiyar, bounded on the north by No. 256-2, east by No. 263-1, south by No. 251, west by Nos. 254 and 252 ... ... 0·20

Zamin dry, vadakkumalkoil punjai, T.S. No. 257-2, Iruvaramgara K. Rm. Ar Rm. Ramanathan Chettiyar, bounded on the north by No. 257-1, east by No. 263-1, south by No. 251, west by Nos. 254 and 252 ... ... 0·20

Total .. 0·40

Channel No. 25.

Zamin, dry, vadakkumalkoil punjai, T.S. No. 257-1, Iruvaramgara K. Rm. Ar Rm. Ramanathan Chettiyar, bounded on the north by No. 256-2, east by No. 263-1, south by No. 251, west by Nos. 254 and 252 ... ... 0·20

Zamin dry vadakkumalkoil punjai, T.S. No. 257-2, Iruvaramgara K. Rm. Ar Rm. Ramanathan Chettiyar, bounded on the north by No. 257-1, east by No. 263-1, south by No. 251, west by Nos. 254 and 252 ... ... 0·20

Total .. 0·40

Channel No. 26.

Zamin, dry, vadakkumalkoil punjai, T.S. No. 257-1, Iruvaramgara K. Rm. Ar Rm. Ramanathan Chettiyar, bounded on the north by No. 256-2, east by No. 263-1, south by No. 251, west by Nos. 254 and 252 ... ... 0·20

Zamin dry vadakkumalkoil punjai, T.S. No. 257-2, Iruvaramgara K. Rm. Ar Rm. Ramanathan Chettiyar, bounded on the north by No. 257-1, east by No. 263-1, south by No. 251, west by Nos. 254 and 252 ... ... 0·20

Total .. 0·40

Channel No. 27.

Zamin, dry, vadakkumalkoil punjai, T.S. No. 257-1, Iruvaramgara K. Rm. Ar Rm. Ramanathan Chettiyar, bounded on the north by No. 256-2, east by No. 263-1, south by No. 251, west by Nos. 254 and 252 ... ... 0·20

Zamin dry vadakkumalkoil punjai, T.S. No. 257-2, Iruvaramgara K. Rm. Ar Rm. Ramanathan Chettiyar, bounded on the north by No. 257-1, east by No. 263-1, south by No. 251, west by Nos. 254 and 252 ... ... 0·20

Total .. 0·40

Channel No. 28.

Zamin, dry, vadakkumalkoil punjai, T.S. No. 257-1, Iruvaramgara K. Rm. Ar Rm. Ramanathan Chettiyar, bounded on the north by No. 256-2, east by No. 263-1, south by No. 251, west by Nos. 254 and 252 ... ... 0·20

Zamin dry vadakkumalkoil punjai, T.S. No. 257-2, Iruvaramgara K. Rm. Ar Rm. Ramanathan Chettiyar, bounded on the north by No. 257-1, east by No. 263-1, south by No. 251, west by Nos. 254 and 252 ... ... 0·20

Total .. 0·40

Channel No. 29.

Zamin, dry, vadakkumalkoil punjai, T.S. No. 257-1, Iruvaramgara K. Rm. Ar Rm. Ramanathan Chettiyar, bounded on the north by No. 256-2, east by No. 263-1, south by No. 251, west by Nos. 254 and 252 ... ... 0·20

Zamin dry vadakkumalkoil punjai, T.S. No. 257-2, Iruvaramgara K. Rm. Ar Rm. Ramanathan Chettiyar, bounded on the north by No. 257-1, east by No. 263-1, south by No. 251, west by Nos. 254 and 252 ... ... 0·20

Total .. 0·40

Channel No. 30.

Zamin, dry, vadakkumalkoil punjai, T.S. No. 257-1, Iruvaramgara K. Rm. Ar Rm. Ramanathan Chettiyar, bounded on the north by No. 256-2, east by No. 263-1, south by No. 251, west by Nos. 254 and 252 ... ... 0·20

Zamin dry vadakkumalkoil punjai, T.S. No. 257-2, Iruvaramgara K. Rm. Ar Rm. Ramanathan Chettiyar, bounded on the north by No. 257-1, east by No. 263-1, south by No. 251, west by Nos. 254 and 252 ... ... 0·20

Total .. 0·40

Channel No. 31.

Zamin, dry, vadakkumalkoil punjai, T.S. No. 257-1, Iruvaramgara K. Rm. Ar Rm. Ramanathan Chettiyar, bounded on the north by No. 256-2, east by No. 263-1, south by No. 251, west by Nos. 254 and 252 ... ... 0·20

Zamin dry, vadakkumalkoil punjai, T.S. No. 257-2, Iruvaramgara K. Rm. Ar Rm. Ramanathan Chettiyar, bounded on the north by No. 257-1, east by No. 263-1, south by No. 251, west by Nos. 254 and 252 ... ... 0·20

Total .. 0·40

Channel No. 32.

Zamin, dry, vadakkumalkoil punjai, T.S. No. 257-1, Iruvaramgara K. Rm. Ar Rm. Ramanathan Chettiyar, bounded on the north by No. 256-2, east by No. 263-1, south by No. 251, west by Nos. 254 and 252 ... ... 0·20

Zamin dry vadakkumalkoil punjai, T.S. No. 257-2, Iruvaramgara K. Rm. Ar Rm. Ramanathan Chettiyar, bounded on the north by No. 257-1, east by No. 263-1, south by No. 251, west by Nos. 254 and 252 ... ... 0·20

Total .. 0·40

Channel No. 33.

Zamin, dry, vadakkumalkoil punjai, T.S. No. 257-1, Iruvaramgara K. Rm. Ar Rm. Ramanathan Chettiyar, bounded on the north by No. 256-2, east by No. 263-1, south by No. 251, west by Nos. 254 and 252 ... ... 0·20

Zamin dry vadakkumalkoil punjai, T.S. No. 257-2, Iruvaramgara K. Rm. Ar Rm. Ramanathan Chettiyar, bounded on the north by No. 257-1, east by No. 263-1, south by No. 251, west by Nos. 254 and 252 ... ... 0·20

Total .. 0·40

Channel No. 34.

Zamin, dry, vadakkumalkoil punjai, T.S. No. 257-1, Iruvaramgara K. Rm. Ar Rm. Ramanathan Chettiyar, bounded on the north by No. 256-2, east by No. 263-1, south by No. 251, west by Nos. 254 and 252 ... ... 0·20

Zamin dry, vadakkumalkoil punjai, T.S. No. 257-2, Iruvaramgara K. Rm. Ar Rm. Ramanathan Chettiyar, bounded on the north by No. 257-1, east by No. 263-1, south by No. 251, west by Nos. 254 and 252 ... ... 0·20

Total .. 0·40

Channel No. 35.

Zamin, dry, vadakkumalkoil punjai, T.S. No. 257-1, Iruvaramgara K. Rm. Ar Rm. Ramanathan Chettiyar, bounded on the north by No. 256-2, east by No. 263-1, south by No. 251, west by Nos. 254 and 252 ... ... 0·20

Zamin dry vadakkumalkoil punjai, T.S. No. 257-2, Iruvaramgara K. Rm. Ar Rm. Ramanathan Chettiyar, bounded on the north by No. 257-1, east by No. 263-1, south by No. 251, west by Nos. 254 and 252 ... ... 0·20

Total .. 0·40

Channel No. 36.

Zamin, dry, vadakkumalkoil punjai, T.S. No. 257-1, Iruvaramgara K. Rm. Ar Rm. Ramanathan Chettiyar, bounded on the north by No. 256-2, east by No. 263-1, south by No. 251, west by Nos. 254 and 252 ... ... 0·20

Zamin dry vadakkumalkoil punjai, T.S. No. 257-2, Iruvaramgara K. Rm. Ar Rm. Ramanathan Chettiyar, bounded on the north by No. 257-1, east by No. 263-1, south by No. 251, west by Nos. 254 and 252 ... ... 0·20

Total .. 0·40

Channel No. 37.

Zamin, dry, vadakkumalkoil punjai, T.S. No. 257-1, Iruvaramgara K. Rm. Ar Rm. Ramanathan Chettiyar, bounded on the north by No. 256-2, east by No. 263-1, south by No. 251, west by Nos. 254 and 252 ... ... 0·20

Zamin dry vadakkumalkoil punjai, T.S. No. 257-2, Iruvaramgara K. Rm. Ar Rm. Ramanathan Chettiyar, bounded on the north by No. 257-1, east by No. 263-1, south by No. 251, west by Nos. 254 and 252 ... ... 0·20

Total .. 0·40

Channel No. 38.

Zamin, dry, vadakkumalkoil punjai, T.S. No. 257-1, Iruvaramgara K. Rm. Ar Rm. Ramanathan Chettiyar, bounded on the north by No. 256-2, east by No. 263-1, south by No. 251, west by Nos. 254 and 252 ... ... 0·20

Zamin dry vadakkumalkoil punjai, T.S. No. 257-2, Iruvaramgara K. Rm. Ar Rm. Ramanathan Chettiyar, bounded on the north by No. 257-1, east by No. 263-1, south by No. 251, west by Nos. 254 and 252 ... ... 0·20

Total .. 0·40

Channel No. 39.

Zamin, dry, vadakkumalkoil punjai, T.S. No. 257-1, Iruvaramgara K. Rm. Ar Rm. Ramanathan Chettiyar, bounded on the north by No. 256-2, east by No. 263-1, south by No. 251, west by Nos. 254 and 252 ... ... 0·20

Zamin dry vadakkumalkoil punjai, T.S. No. 257-2, Iruvaramgara K. Rm. Ar Rm. Ramanathan Chettiyar, bounded on the north by No. 257-1, east by No. 263-1, south by No. 251, west by Nos. 254 and 252 ... ... 0·20

Total .. 0·40

Channel No. 40.

Zamin, dry, vadakkumalkoil punjai, T.S. No. 257-1, Iruvaramgara K. Rm. Ar Rm. Ramanathan Chettiyar, bounded on the north by No. 256-2, east by No. 263-1, south by No. 251, west by Nos. 254 and 252 ... ... 0·20

Zamin dry vadakkumalkoil punjai, T.S. No. 257-2, Iruvaramgara K. Rm. Ar Rm. Ramanathan Chettiyar, bounded on the north by No. 257-1, east by No. 263-1, south by No. 251, west by Nos. 254 and 252 ... ... 0·20

Total .. 0·40

		Acs.
Zamin, dry	Vadivapadi punjai, T.S No. 390-1 A, Iruvarumadar V. Gurunathan Kovilpillai, Melvaramdar S. Rm. Ar. Rm. Muneeswaran Chettiyar, bounded on the north by No. 14a; east by No. 390-2 C & 1 B, south by No. 390-1 B & 2 A; west by No. 149	0·07
Zamin, dry	Vadivapadi punjai, T.S No. 390-1 C, Iruvarumadar A. Rm. Ar. Rm. Ramanathan Chettiyar, bounded on the north by No. 149 and V No. 9a Sivanadi tank; east by V No. 9a Sivanadi tank; south by No. 390-2 B, west by No. 390-1 A	0·05

Channel No. 14.

Zamin, dry	Kattayappachi punjai, T.S. No. 380-4 B, Kudiyanmaiyalar A. Rangaswami Konan, melvaramdar S. Rm. Ar. Rm. Ramanathan Chettiyar, bounded on the north and east by No. 382-4 A, south by No. 380-4 B .. A & 1, west by No. 384-4 A	0·10
Zamin, dry	Kattayappachi punjai, T.S. No. 382-2 B, Kudiyanmaiyalar C. Hora swami Konan, melvaramdar S. Rm. Ar. Rm. Ramanathan Chettiyar, bounded on the north by No. 382-1 B, east by No. 381, south by No. 382-2 B, west by No. 382-3 A	0·09
Zamin, dry	Kattayappachi punjai, T.S. No. 382-3 B, Kudiyanmaiyalar C. Hora Konan, melvaramdar S. Rm. Ar. Rm. Ramanathan Chettiyar, bounded on the north by No. 382-2 B, east by No. 381, south by No. 382-4 B, west by No. 382-3 A	0·09
Zamin, dry	Kattayappachi punjai, T.S. No. 382-4 B, Kudiyanmaiyalar S. Arunachalam Chettiyar, melvaramdar S. Rm. Ar. Rm. Ramanathan Chettiyar, bounded on the north by No. 382-3 B, east by No. 381, south by No. 382-5 B; west by No. 382-4 A	0·11
Zamin, dry	Kattayapparchi punjai, T.S. No. 382-1 B, Iruvarumadar S. Rm. Ar. Rm. Ramanathan Chettiyar, bounded on the north by No. 382-3 B and 381, east by V. No. 3 A, south and west by No. 382-2 A	0·06
Zamin, dry	Kattayapparchi punjai, T.S. No. 382-5 B, Iruvarumadar S. Rm. Ar. Rm. Ramanathan Chettiyar, bounded on the north by No. 382-4 B and 381, east by V. No. 3 A, south and west by No. 382-6 A	0·11
Zamin, dry	Nava kollai, T.S No. 388-1 A, Iruvarumadar S. Rm. Ar. Rm. Ramanathan Chettiyar and V. Muruga Nayak, melvaramdar S. Rm. Ar. Rm. Ramanathan Chettiyar, bounded on the north by No. 388-1 B and 389-1 A, east by No. 389-3 C and V. No. 9A, Sivadi tank, south by No. 384, west by No. 383-3 A	0·09
	Total ..	0·76

Channel No. 27.

Zamin, dry	Thevalakkam punjai, T.S No. 425-1 B, Iruvaikkadar K. Krishnaswami Pandoosadar, bounded on the north and east by Sm. 403-1 A, south by No. 406-2, west by No. 407	0·05
Zamin, dry	Inadiyalkal punjai, T.S. No. 406-2, Iruvarumadar K. Krishnaswami Pandoosadar and S. Duraiswami Pandoosadar, bounded on the north by Nos. 405-1 B and 406-1, east by No. 416-1, south by No. 406-3, west by No. 408	0·13
Zamin, dry	Inadiyalkal punjai, T.S No. 406-3, Iruvarumadar Kaliaperumal Tevan, minor K. Muniyan by father and guardian Kaliaperumal Thevan and K. Krishnaswami Pandoosadar, melvaramdar S. Rm. Ar. Rm. Ramanathan Chettiyar, bounded on the north by Nos. 406-2 and 412-1, east by Nos. 416-1 and 412-4 A; south by No. 406-5, west by Nos. 410 and 406-2	0·06
Zamin, dry	Vaikkarai punjai, T.S No. 415-1 A, Iruvarumadar S. Rm. Ar. Rm. Ramanathan Chettiyar, bounded on the north by Sm. 402, east by No. 415-1 B, south by No. 412-2 B; west by No. 412-4 A & B.	0·04
Zamin, dry	Arakadi patital, T.S. No. 412-3 A, Iruvarumadar S. Rm Ar Rm Kalianathan Chettiyar, bounded on the north by Sm 412-2 B; east by No. 412-3 B, south by No. 412-4 C; west by No. 414-2 B	0·03
Zamin, dry	Arakadi punjai, T.S. No. 413-2, Iruvarumadar S Rm Ar Rm Kalianathan Chettiyar bounded on the north by No. 412-2 C & D, east by No. 414 A & B; south and west by Sm 413-1	0·04
Zamin, dry	Manampalkadi punjai T.S No. 414-4 B, kudivaramdars minors Muniya, Muthu and Perumal by mother and guardian Manjakaye, melvaramdar S. Rm. Ar Rm. Ramanathan Chettiyar, bounded on the north by No. 414-4 A, east by No 414-4 B; south by No. 414-5 B 10; west by No. 414-2 B	0·01
Zamin, dry	Mukkupalkadi punjai, T.S. No. 414 5 B, kudivaramdars Pon 10 Muthuswami Ambalakaran and Perumal Pakkiandi Ambalakaran, melvaramdars S Rm Ar Rm. Ramanathan Chettiyar, bounded on the north by No. 414-5 A, east by No. 414-6 B, south by No. 414 10 west by No. 414-1 B	0·02
Zamin, dry	Manampalkadi punjai, T.S No. 414-6 B, kudivaramdars S. Pullan Ambalakaran and K Thiruthanni Ambalakaran, melvaramdar S Rm. Ar Rm. Ramanathan Chettiyar, bounded on the north by No. 414-4 A, east by No. 414-2 B, south by No. 414-10, west by No. 414-6 B	0·03
Zamin, dry	Manampalkadi punjai, T.S. No. 414-5 B kudivaramdars S Pullan Ambalakaran and K Chinnathani Ambalakaran melvaramdar S Rm. Ar Rm. Ramanathan Chettiyar, bounded on the north by No. 414-6 A, east by No. 414-10 B, south by No. 414 10; west by No. 414-4 B	0·04
Miscellaneous, dry	T.S Nos. 371 and 433, agraharam patital, T.S No. 412-3 B Iruvarumadar V Nataraja Ayyar, bounded on the north by No. 412-1 A, east by No. 412-3 C, south by No. 412-3 A; west by No. 412-3 B & A	0·24
	Total ..	0·76

Channel No. 28.

		Acs.
Zamin, dry	Kattachi punjai, T.S No. 374-2, Kudivaramdars Rajamanickapuram Thevan minor N. Nalamuka by guardian and father Krishnaswami Thevan, melvaramdar S Rm Ar Rm Ramanathan Chettiyar, bounded on the north by No. 374-1, east by Nos 409 and 411, south by No. 413, west by No. 374-4	0·03
	Total ..	0·03
	Grand total ..	7·10

Fort St. George, November 24, 1933.

Under section 6 of the Land Acquisition Act, the Governor in Council hereby declares that the land specified below and measuring 1·06 acres, be the same a little more or less is needed for a public purpose to wit, for the reservation of an irrigation channel leading from Kerapoli Tampara on the left side, and under sections 3 and 7 of the same Act, the Revenue Divisional Officer, Chairapur, is appointed to perform the functions of a Collector under the Act and directed to take action for the acquisition of the said land. A plan of the land is kept in the office of the Revenue Divisional Officer, Chairapur, and may be inspected at any time during office hours.

Ganjam district, Chairapur taluk,
Ruminjapur village.

		Acs.
Zamindari, wet	No. 6-2, patadar Lakmatha Pammagaru, enjoyer Lakmatha Pammagaru and Purohithulamma Bhagu, bounded on the south by Sm. 5-1, east by No. 10-3, south by No. 5-3, west by Kovidi village	0·09
Zamindari, wet	No. 10-2, patadar Gouda Mauri, enjoyer Radha Mallikari, bounded on the north by No. 10-1, east by No. 11-1 B, south by No. 10-3 west by No. 9-2	0·11
Zamindari, wet	No. 11-1 B, belonging to Mana Kaura, bounded on the north by No. 11-1 A, east by No. 11 7 B, south by No. 11-2 C, west by No. 10-2	0·09
Zamindari, wet	No. 11-2 B, belonging to Jujhisti Patni, bounded on the north by No. 11-2 A and by No. 11-3 B, south by No. 11-2 C, west by No. 11-1 B	0·05
Zamindari, wet	No. 11-3 B, patadar Ankamma Pathi, enjoyer Kalu Mathe, bounded on the north by No. 11-3 A east by No. 12-1 B, south by No. 11-3 C, west by No. 11-2 B	0·05
Zamindari, wet	No. 12-1 B, patadar Narain Pathi, enjoyer Laxmipathi Tripathi, bounded on the north by No. 12-1 A east by No. 12 2 B, south by No. 12-1 C, west by No 11-3 B	0·05
Zamindari, wet	No. 12-2 B, patadar Balaram Pathi, enjoyer Gopinatha Tripathi, bounded on the north by Sm. 12-2 A, east by No. 13-2, south by No. 12-2 C; west by No 10-1 B	0·05
Zamindari, wet	No. 14-2, patadar Kutil Nayak enjoyer Gopi Behera, bounded on the north by Nos. 14-1 B 2 and 3-1, east by No. 14-4, south by No. 14-3 west by No 13-2 B	0·10
Zamindari	wet, No. 14-4, patadar Kutil Nayak, enjoyer Gopi Behera, bounded on the north by No. 13-2, east by Nos. 15-1 A; south by No. 14-3, west by No. 14-2, belonging to Lokmi Mahanta, bounded on the north by No. 14-1, east and south by No. 14-1 B; west by No. 10-1	0·01
Zamindari, wet,	No. 14-3, belonging to Jujhisti Pandu, bounded on the north by No. 13-1, east by No. 13-4, south and west by No. 14-2	0·13
Zamindari	wet, No. 13-4, patadars Rasu Behera and Zamindari wet, No. 13-5, patadars Rasu Behera, Bhalia Behera, enjoyer Manmadhara Patro and Rajaya Behera bounded on the north by No. 13-1, west by No. 13-3; south by Nos. 13-5, 13-1 A and 14-4; west by No. 13-4	0·13
Zamindari, wet,	No. 13-1, patadars Rasu Behera and Bhalia Behera, enjoyer Manmadhara Patro, bounded on the north by No. 13-1 east by No. 13-2, south by No. 13-2, west by No. 13-5	0·02
Inam, unassessed	village service karaan, wet, No. 13-2, belonging to Ramachandra Pa ro, bounded on the north by No. 13-1 east by No. 13-1 B; south by No. 13-3, west by No. 12-2	0·10
Zamindari, wet,	No. 4-1 B, patadar Uddava Maharana, enjoyer Mahal Maharani, bounded on the north by No. 4-1 A east by No. 4-1 B, south by No. 4-2 B, west by No. 10-2	0·08
Zamindari, wet,	No. 13-4 B, patadar Kalua Kaid, enjoyer Ramachandra Patro, bounded on the north by No. 14-2 A, east by No. 17 B; south by No. 14-3 C, west by No. 13-4 B	0·14
Beldingeyet carpenter service inam, wet,	No. 17-3, patadar Mahanta and Jagannath Mahapatra, Rasi Unknown, bounded on the north by No. 17-1, east by Kuttingumalpadi village; south by No. 17-3; west by No. 13-3 B	0·09
	Total ..	1·05

Note.—The melvaramdar of S. No. 10-2 is Ramachandra Patro.
" " of S. No. 17-3 is Nihal Mahapatra.
" " of other S. Nos. is Sri Sri Sri Vyricharla Narayana Gajapati Raja Bahadur Garu, Zamindar of Rumma.

Fort St. George, December 8, 1933

Under section 6 of the Land Acquisition Act, the Governor in Council hereby declares that the land specified below and measuring 0·34 of an acre, be the same a little more or less is needed for a public purpose, namely, extension of church, and, under sections 3 and 7 of the same Act, the District Labour Officer, Bellary,

e appointed to perform the functions of a Collector under the Act, and directed to take order for the acquisition of the said land. A plan of the land is kept in the office of the District Labour Officer, Bellary, and may be inspected at any time during office hours.

Bellary district, Bellary taluk, Aladahalli village.

	Acres.
Government, dry, S. No. 9 part, belonging to Mareedi Appa Chand Sa, bounded on the north by S. No. 6; east and south by S. No. 8 part; west by S. No. 10 ..	0·24

Whereas it appears to the Government that the lands specified below are required for a public purpose, to wit, for the Gold channel of the Cauvery-Vettar Project, notice to that effect is hereby given to all whom it may concern in accordance with the provisions of the Land Acquisition Act I of 1894, as amended by the Land Acquisition Amendment Act XXXVIII of 1923; and, the Governor in Council hereby authorises the Special Deputy Collector No. IV, Pattukkottai, his staff and workmen to exercise the powers conferred by section 4 (2) of the Act. Under sub-section (4) of section 17 of the Act, the Governor in Council hereby directs that in view of the urgency of the case the provisions of section 5-A of the Act shall not apply to the case.

Tanjore district, Pattukkottai taluk,
Inam Perumkattudettai village.

	Approximate total extent. Acres.
Dry, patrimai thavasi vayal, T.S. No. 11-1 B, Iruvazhikudi Sri Natesa Servai, Sri Manikkam Servai, Sri Ramaswami Servai and Sri Sankaravelu Servai, bounded on the north by Vellikkottai; east by Unathanadi; south by Sri S. No. 15-1 ; west by No. 12 A ..	0·10
Dry, Viravanmudikkai kollai, T.S. No. 15-1, Iruvazhikudi Sri Natesa Servai, Sri Manikkavasakara Gurukkal, Sri Soundara Pathar Sri Ramaswami Servai, Sri Shanmugavelu Servai, Sri Manikkam Servai and Sri Pethaluvarayanadi trustee Sri Vaithyanatha Gurukkal and Thiruvengada Thevar, bounded on the north by No. 11-3 B ; east by Unathanadi ; south by No. 21-1 ; west by Unathanadi ; south by No. 23-1 ..	0·10
Dry, Viravanmudikkai kollai, T.S. No. 21-1, Iruvazhikudi Sri Natesa Servai, Sri Manikkavasakara Gurukkal, Sri Soundara Pathar Sri Ramaswami Servai, Sri Shanmugavelu Servai, Sri Manikkam Servai and Sri Pethaluvarayanadi trustee Sri Vaithyanatha Gurukkal and Thiruvengada Thevar, bounded on the north by No. 15-1 B ; east by Unathanadi ; south by No. 23-1 ; west by No. 23-3 ..	0·13
Dry, Viravanmudikkai kollai, T.S. No. 23-1, Iruvazhikudi Sri Natesa Servai, Sri Manikkavasakara Gurukkal, Sri Soundara Pathar Sri Ramaswami Servai, Sri Shanmugavelu Servai, Sri Manikkam Servai and Sri Pethaluvarayanadi trustee Sri Vaithyanatha Gurukkal and Thiruvengada Thevar, bounded on the north by No. 21-1 ; east by Unathanadi ; south by No. 23-2 ; west by No. 23-3 ..	0·10
Dry, Viravanmudikkai kollai, T.S. No. 23-2, Iruvazhikudi Sri Natesa Servai, Sri Manikkavasakara Gurukkal, Sri Soundara Pathar Sri Ramaswami Servai, Sri Shanmugavelu Servai, Sri Manikkam Servai and Sri Pethaluvarayanadi trustee Sri Vaithyanatha Gurukkal and Thiruvengada Thevar, bounded on the north by No. 23-1 ; east by Unathanadi ; south by No. 23-3 ; west by No. 23-4 ..	0·10
Dry, Viravanmudikkai kollai, T.S. No. 23-3, Iruvazhikudi Sri Natesa Servai, Sri Manikkavasakara Gurukkal, Sri Soundara Pathar Sri Ramaswami Servai, Sri Shanmugavelu Servai, Sri Manikkam Servai and Sri Pethaluvarayanadi trustee Sri Vaithyanatha Gurukkal and Thiruvengada Thevar, bounded on the north by No. 23-1 ; east by Unathanadi ; south by No. 23-4 ; west by Unathanadi ..	0·10
Dry, Viravanmudikkai kollai, T.S. No. 23-4, Iruvazhikudi Sri Natesa Servai, Sri Manikkavasakara Gurukkal, Sri Soundara Pathar Sri Ramaswami Servai, Sri Shanmugavelu Servai, Sri Manikkam Servai and Sri Pethaluvarayanadi trustee Sri Vaithyanatha Gurukkal and Thiruvengada Thevar, bounded on the north by No. 23-2 ; east by Unathanadi ; south by No. 23-3 ; west by Unathanadi ..	0·10
Dry, Viravanmudikkai kollai, T.S. No. 27-3, Iruvazhikudi Sri Natesa Servai, Sri Manikkavasakara Gurukkal, Sri Soundara Pathar Sri Ramaswami Servai, Sri Shanmugavelu Servai, Sri Manikkam Servai and Sri Pethaluvarayanadi trustee Sri Vaithyanatha Gurukkal and Thiruvengada Thevar, bounded on the north by No. 23-4 ; east by Unathanadi ; south by No. 28 ; west by No. 27-4 ..	0·13
Total ..	0·77

Whereas it appears to the Government that the lands specified below are needed for a public purpose, to wit, for the Gold channels of the Canal System of the Cauvery-Mettur Project, notice to that effect is hereby given to all whom it may concern in accordance with the provisions of section 4 (1) of the Land Acquisition Act I of 1894 as amended by the Land Acquisition Amendment Act XXXVIII of 1923; and, the Governor in Council hereby authorises the Special Deputy Collector No. V, Tanjore, his staff and workmen to exercise the powers conferred by section 4 (2) of the Act. Under section 3 (c) of the same Act, the Governor in Council appoints the Special Deputy Collector No V, Tanjore, to perform the functions of a Collector under section 5-A of the Act,

Tanjore district, Pattukkottai taluk,
Zamin Kil Bungalow, attached to Pappanad Zamindari.

	Approximate total extent. Acres.
Zamin, dry, S. No. 95-13 part, T.S. No. 95-13 B, Andivaramdar Sri Kandaswami Mudali (minor), represented by guardian Sri Shanmugha Vilaya Jeyar, Sri Ramaswami Mudali, Sri Doraisami Mudali, Sri Ponnuswami Mudali, Sri Appavu Mudali, Sri Thirumoni Mudali, Sri Swaminathan Mudali .. Muthuswami Naicker and Sri Rangaswami Mudali, bounded on the north by T.S. No. 95-13 A ; east by T.S. No. 95-14 A ; south by T.S. No. 95-13 ; west by T.S No. 95-50 ..	0·02
Zamin dry, S. No. 95-14 part, T.S. No. 95-14 A, Andivaramdar Sri Krishnan Parthari, Sri Krishnan Parthari and Sri Krishnan Parthari, bounded on the north by T.S. No. 95-15 A and B ; east by T.S. No. 95-15 B ; south by T.S. No. 95-14 B ; west by T.S No. 95-13 B	0·02
Zamin dry, S. No. 95-15 part, T.S. No. 95-15 B, Andivaramdar Sri Krishnan Parthari and Sri Krishnan Parthari, bounded on the north by T.S. No. 95-15 A & C ; south by T.S. No. 95-15 C and B ; east by T.S. No. 95-15 C & 14 A	0·05
Zamin, dry, S. No. 95-5 part, T.S. No. 95-5 B, Andivaramdar Sri Ponnuswami Mudali, Palaniya and Sornayya (minors), represented by mother and guardian Pechammal bounded on the north by T.S. No. 95-5 A ; east by T.S. No. 95-6 B, south by S. No. 521 ; west by T S No, 95-15 B and S No. 111 ..	0·03
Zamin, dry, S. No. 95-6 part, T.S. No. 95-6 B, Andivaramdar Sri Thirumoni Mudali, Sri Govinda Mudali, Sri Sankaralinga Mudali and Sri Appu Mudali bounded on the north by No. 95-5 A ; east by No. 95-7 B ; south by S. No. 111 ; west by T.S. No. 95-5 B	0·02
Zamin, nanaikolai kadi S No. 95 part, T.S No. 95-3, belonging to Rao Bahadur P. S. Rajaya, Zamindar of Pappanad, bounded on the north by T.S. No. 95-2 ; east by T.S No. 105-1 ; west by T.S. No. 97-2 B .	2·0655
Zamin, paramboke, kadi S No. 105 part, T.S. No. 105-1, belonging to Rao Bahadur P. S. Rajaya, Zamindar of Pappanad, bounded on the north by S. No. 95-2 ; east by S. No. 105 ; south and west by S No. 105-2 ..	0·05
Total ..	2·1355

Note.—The memorandum for the above T.S. numbers is Rao Bahadur P. S. Rajaya, Zamindar of Pappanad.

Whereas it appears to the Government that the lands specified below are needed for a public purpose, to wit, for remodelling of ahkus and distributing the system, Tekkattur project, notice to that effect is hereby given to all whom it may concern in accordance with the provisions of section 4 (1) of the Land Acquisition Act I of 1894, as amended by the Land Acquisition Amendment Act XXXVIII of 1923; and the Governor in Council hereby authorises the Revenue Divisional Officer, Chidambaram, his staff and workmen to exercise the powers conferred by section 4 (2) of the Act. Under section 3 (c) of the same Act, the Governor in Council appoints the Revenue Divisional Officer, Chidambaram, to perform the functions of a Collector under section 5-A of the Act.

South Arcot district, Vriddhachalam taluk,
Pattur village.

	Approximate total extent. Acres.
Government, dry, S.S. No. 149-1 part, belonging to Sella Pillai, son of Pakkanadi Pillai of Kollyur, and married to Govindu Kannu of Ambattu hamlet of Pudhirampakkam, bounded on the north by S.S. No. 149-1 part ; east by S.S No. 149-3, south by S.S. No. 150-1 part, west by S.S. No. 149-1 part and village No. 80, Vriddhachalam	0·04
Government, dry, S.S. No. 150-1 part, belonging to Lakshmayee Ammal, wife of Krishna Kannu, and her sister Perumal, aged 10 and minors Ahamu and Vishalakshmi and represented by Narayana Reddiar of Pudhuri, bounded on the north by S.S No. 149-1 part ; east by S.S No. 149-1 part and 149-3 part ; south by S.S. No. 150-1 part ; west by village No 80, Vriddhachalam ..	0·04
Government, dry, S.S No. 161-1 part, belonging to Arumugavammal wife of Arunachalam Pillai of Kollyur, and married to Nallathambi Naidu of Thiruvali, bounded on the north by S.S No. 161-1 part ; east by S.S No. 161-2 part ; south by S.S. No. 163 ; west by S.S. No. 160	0·05
Government, dry, S.S. No. 161-2 part, belonging to Kuppammal widowed wife of Annamalai Padayachi of Dharmavilakkadu, hamlet of Valai Tapparam and her three sons Perumal Padayachi, Govinda Padayachi and Sellandiar Padayachi and mortgaged to Duraisingam Ammi, son of Sankaran Ammi of Vriddhachalam, Perambalur taluk, Trichinopoly district, bounded on the north by S.S. No. 161-1 part ; east by S.S No. 161-4 part ; south by S.S No. 160 ; west by S.S. No. 161-1 part	0·09
Government, dry, S.S No. 161-4 part, belonging to Kuppammal, widowed wife of Annamalai Padayachi of Dharmavilakkadu, hamlet of Valai Tapparam and her three sons Perumal Padayachi, Govinda Padayachi and Sellandiar Padayachi and mortgaged to Duraisingam Ammi, son of Sankaran Ammi of Vriddhachalam, Perambalur taluk, Trichinopoly district, bounded on the north by S.S. No. 161-2 part ; east by S.S No. 161-3 ; south by S.S No. 160 ; west by S.S No. 161-2 part	0·09
Government, dry, S.S No. 161-5 part, belonging to Chidambaram Pillai, son of Sella Pillai of Kollyur, bounded on the north by S.S No. 161-5 part ; east by S.S No. 161-6 part ; south by S.S No. 160 ; west by S.S No. 161-5 part	0·01
Government, dry, S.S No. 161-6 part, belonging to Periyathambi Odayan, son of Narayana Odayan of Kollyur and Sivakami to Vadivelammal Pattam of Tirupati bounded on the north by S.S No. 161-6 part ; east by S.S. No. 159 ; south by S.S. No. 161-6 part ; west by S.S. No. 161-5 part	0·01
Total ..	0·30

Vazhakkipuram village.

Government, dry, S.S No. 278-5 part, belonging to Muniandi Ammal, wife of Somasundaram Pillai, Vishalakshmi Pillai, son of Muniyam Pillai, and Alamelu Ammal, wife of Subbarayan Pillai of Kollyur bounded on the north by S.S No 240 ; east by S.S No. 254-3 part ; south by S.S No 238-1 part ; west by S.S No 254-5 part	0·14
Government, dry, S.S No. 238-1 part, belonging to Vishalakshmi Pillai, son of Muniyam Pillai of Kollyur and Muthappal to Alamelu Ammal, wife of Andi Servai Pillai of Kollyur, bounded on the north by S.S. Nos 238-2 part and 238-1 part, east by S.S. Nos 238-1 part and 239, south by S.S Nos. 254-4 part, 238-1 part and 238-2, west by S.S. No. 254-4	0·25
Total ..	0·39

Fort St. George, November 24, 1933.

Under section 3 of the Land Acquisition Act, the Governor in Council hereby declares that the land specified below and measuring 0·03 of an acre, be the same a little more or less, is needed for a public purpose, to wit, for the new channel of the Canal System of the Cauvery-Mettur Project; and under sections 5 and 7 of the same Act, the Special Deputy Collector No. V, Tanjore, is appointed to perform the functions of a Collector under the Act and directed to take order for the acquisition of the said land. Under sub-section (1) of section 17 of the Act, the Governor in Council further directs that the possession of the said land may be taken on the expiry of fifteen days from the date of the publication of the notice mentioned in section 9 (1) of the Act. A plan of the land is kept in the office of the Special Deputy Collector No. V, Tanjore, and may be inspected at any time during office hours.

Tanjore district, Pattukkottai taluk,
Zamin Tekkur village.

	Acs.
Zamin, dry, kanjathai punjai, S. No. 451 part, T.S. No. 466-2, kudiyanandaru Ramaswami Vinnandan, &c., Andiamn Vinnandan, &c. Vinnthoothan Vinnandan, &c. Rathan Vinnandan, & Narayana Vinnandru, &c. Muthuvaru Vinnandan, & Appaswami Vinnandan and Co. Jeyaraja Vinnandan, bounded on the north by T.S. No. 462-1; east by T.S. No. 453-2; south by T.S. No. 466-1; west by S. No. 470	0·04
Zamin, dry, vadathurai punjai, S. No. 490 part, T.S. No. 490-1, kudiyanandar Co. Sathan Ambalavanan, bounded on the north by T.S. No. 482-2 east by T.S. No. 490-2; south by T.S. No. 490-2 west by T.S. No. 478	0·01
Zamin, dry, kanjamankottai punjai, S. No. 493 part, T.S. No. 483-2, kudiyanandan &c. Valayappa Vinnandar, &c. Ramia Vinnandar, & Muthuswami Vinnandar and Co. Ramaswami Vinnandar, bounded on the north by T.S. No. 483-1; east by T.S. No. 484-2 south by T.S. Nos. 495-1 and 497; west by T.S. Nos. 483-1 and 490-1	0·24
Zamin, dry, kanjamankottai punjai, S. No. 494 part, T.S. No. 484-2, kudiyanandan &c. Valayappa Vinnandar, &c. Ramia Vinnandar, & Muthuswami Vinnandar, &c. Rangaswami Vinnandar and &c. Pethan Kandiyan, bounded on the north by T.S. No. 484-1; east by T.S. No. 485-2; south by T.S. No. 499; west by T.S. No. 485-1	0·34
Total ..	0·96

Note.—The melvaramdar for the above T.S. numbers is Rajagopala Pandarathar and K. V. Em. V. Ramaswami Chettiyar is the decree holder and mortgagee.

Under section 3 of the Land Acquisition Act, the Governor in Council hereby declares that the Land specified below and measuring 1·6014 acres, be the same a little more or less, is needed for a public purpose to wit, for the field channels of the Canal System of the Cauvery Mettur Project; and under section 3 and 7 of the same Act, the Special Deputy Collector No. V, Tanjore, is appointed to perform the functions of a Collector under the Act and directed to take order for the acquisition of the said land. Under sub-section (1) of section 17 of the Act, the Governor in Council further directs that the possession of the said land may be taken on the expiry of fifteen days from the date of the publication of the notice mentioned in section 9 (1) of the Act. A plan of the land is kept in the office of the Special Deputy Collector No. V, Tanjore, and may be inspected at any time during office hours.

Tanjore district, Pattukkottai taluk,
Zamin Tekkur village.

	Acs.
Zamin, dry, vadathurai punjai, S. No. 466-2 part, T.S. No. 466-2 A, kudiyanandaru &c. Muthuswami Vinnandar &c. Valayappa Vinnandar and &c. Rangaswami Vinnandar, mortgagee Maruda Vinnandar, bounded on the north by T.S. No 466-3 A; east by T.S. No. 466-2 C; south by T.S. No. 466-2 B; west by T.S. No. 466-1 A	0·05
Zamin, dry, vadathurai punjai, S. No. 466-3 part, T.S. No. 466-4 A, kudiyanandaru Ramaswami Vinnandar &c. Valayappa Vinnandar and &c. Ramia Vinnandar, bounded on the north by T.S. No. 466-3 B; east by T.S. No. 466-4 A; south by T.S. No. 466-2 B, south by T.S. No. 466-2 A, west by T.S. No. 466-1	0·09
Zamin, dry, vadathurai punjai, S. No. 466-3 part, T.S. No. 466-3 A, kudiyanandaru Co. Maruda Vinnandar, mortgagee Marimuthu Kandiyan, bounded on the north by S. No. 467; east by T.S. No. 466-3 B; south by T.S. No. 466-4 A; west by T.S. No. 466-4	0·06
Zamin, dry, vadathurai punjai, S. No. 466-4 part, T.S. No. 466-4 A, kudiyanandar Shanmukhi Kandiyan, bounded on the north by T.S. Nos. 467 and 466-3 A; east and south by T.S. No. 466-4 B; west by T.S. No. 466-3 A ..	0·22
Zamin, dry, saluvai punjai, S. No. 467-2 part, T.S. No. 466-2 A, kudiyanandar &c. Valayappa Vinnandar, bounded on the north by S. Nos. 467 and 466-1 A, east by No. 466-2 B; south by Nos. 466-4 A and 466-3 B1 west by S. No. 467	0·05
Zamin, dry, saluvai punjai, S. No. 467-1 part, T.S. No. 466-1 A, kudiyanandar &c. Arunachala Vinnandar, bounded on the north by T.S. No. 467-1 A, east by T.S. No. 466-1 B, south by T.S. No. 466-2 A, west by S. No. 467	0·04
Zamin, dry, saluvai punjai, S. No. 471-1 part, T.S. No. 466-1 A, kudiyanandar &c. Ramaswami Vinnandar, bounded on the north by T.S. No. 466-2 B, east by T.S. No. 473-1 B, south by T.S. No. 466-3 A; west by S. No. 467	0·03
Zamin, dry, amankottai, S. No. 486-2 part, T.S. No. 486-2 B, kudiyanandar Annalappa Vinnandar, bounded on the north by T.S. No. 486-2 A & 2 B; east by T.S. No. 481-1 B & 2; south by T.S. No. 481-1 A, 1 B & 1; west by T.S. No. 486-3 A	0·03
Zamin, dry, Amankottai, S. No. 486-2 part, T.S. No. 486-2 B, kudiyanandar &c. Kumaraswami Vinnandar, bounded on the north by T.S. No. 486-2 B; east by T.S. No. 481-2 B & 2; south by T.S. No. 486-2 A; west by T.S. No. 486-3 A	0·04
Zamin, dry, amankottai, S. No. 486-3 part, T.S. No. 486-3 A, kudiyanandar &c. Arunachala Vinnandar, bounded on the north by T.S. No. 486-3 B; east by T.S. No. 481-2 B; south by T.S. No. 486-4 A; west by T.S. No. 486-2 A	0·05
Zamin, dry, kuligarayan punjai, S. No. 522-2 part, T.S. No. 522-2 B, kudiyanandar &c. Vinnappa Vinnandar, bounded on the north by T.S. No. 522-2 A; east by T.S. No. 522-2 B; south by T.S. Nos. 518-3 B and 521-2, west by T.S. No. 522-1 A	0·0011
Zamin, dry, kuligarayan punjai, S. No. 522-3 part, T.S. No. 522-3 B, kudiyanandar &c. Vaithilinga Thumbaran, bounded on the north by T.S. No. 522-3 A; east by T.S. Nos. 521-4 B and 521-5, south by S. No. 521-5, west by T.S. No. 522-2 B & 4 A	0·01
Zamin, dry, kuligarayan punjai, S. No. 522-4 part, T.S. No. 522-4 B, kudiyanandar &c. Rathinavaiyan Vinnandar, bounded on the north by T.S. No. 522-4 A; east by T.S. Nos. 522-5 B and 521-3; south by S. No. 521-3, west by T.S. No. 522-1 B & 4 A	0·01
Zamin, dry, kuligarayan punjai, S. No. 522-5 part, T.S. No. 522-5 B, kudiyanandar &c. Valayappa Vinnandar, bounded on the north by T.S. No. 522-5 A; east and south by S. Nos. 523 and 521-3, west by T.S. No. 522-3 A & 4 B	0·01
Zamin dry, gunnimbedai punjai, S. No. 191-2 part, T.S. No. 191-2 B, kudiyanandar K. Virakutti Vinnandar, bounded on the north by T.S. No. 191-2 A & 2 B; east by S. Nos. 190 and 189-2, south by S. No. 193; west by T.S. No. 191-3 A and 192-3 B	0·13
Pemmi, dry, gunnimbedai punjai, S. No. 191-3 part, T.S. No. 191-3 E, kudiyanandar V. Kumaraswami Vinnandar, bounded on the north by T.S. No. 191-3 D; east by S. No. 192 south by T.S. No. 191-3 B	0·06
Nayiru, dry, puduvanai punjai, S. No. 191-1 part, T.S. No. 191-1 E, kudiyanandar K. Virakutti Vinnandar, bounded on the north by T.S. No 191-1 A; east by S. Nos. 190 and 189-2, south by T.S. No. 191-2 B, west by T.S. No. 191-1 A	0·01
Zamin, dry, old waste, vagpai tharisu, S. No. 188 part, T.S. No. 188-2, Iruvanandaru A. Rajagopala Pandarathar, decree-holder and mortgagee &c. Chn. & anr. Chn. Ramaswami Chettiyar, bounded on the north by T.S. Nos. 188-1 and 176-1; east by S. Nos. 190, 189 and 191-1, south by S. No. 190, west by T.S. Nos. 188-1 and 191-1 B	0·18
Zamin, dry, old waste vagpai tharisu, S No. 173 part, T.S. No. 176-2, Iruvanandaru A. Rajagopala Pandarathar, decree-holder and mortgagee &c. Chn. & anr. Chn. Ramaswami Chettiyar, bounded on the north by T.S. No. 176-1, east by S. No. 172, south by S. No. 190; west by T.S. No. 188-2	0·12

Field bottle No. 14.

Zamin dry, vadathurai punjai, S. No. 466-2 part, T.S. No. 466-2 B, kudiyanandaru &c. Muthuswami Vinnandar, &c. Valayappa Vinnandar and &c. Rangaswami Vinnandar, mortgagee Maruda Vinnandar, bounded on the north by T.S. No. 466-2 A & 2 C; east by T.S. No. 466-2 C, south by T.S. No. 466-3 A; west by T.S. No. 466-1 B A & C	0·05
Zamin, dry, vadathurai punjai, S. No. 466-3 part, T.S. No. 466-3 A, kudiyanandaru &c. Chinnamuthi Kandiyan, &c. Ganesa Kandiyan, bounded on the north by T.S. No. 466-2 B & B, east by T.S. No. 466-4 B & B, south by T.S. No. 466; west by T.S. No. 466-1 C	0·03
Zamin dry vadathurai punjai, S. No. 466-3 part, T.S. No. 466-4 B, kudiyanandar &c. Valayappa Vinnandar, bounded on the north by T.S. No. 466-3 A; east by S. No. 467 and T.S. No. 467-7 A; south by S. No. 467, west by T.S. No. 466-4 A & A	0·12

Field bottle No. 14-A.

Zamin, dry, vadathurai punjai, S. No. 512-7 part, T.S. No. 512-7 A, kudiyanandaru (1) &c. Maruda Vinnandar and (2) &c. Ramaswami Vinnandar mortgagee for No. (2), Maruda Vinnandar, bounded on the north by T.S. No. 512-6 A, T.S. 6 A & B, east by T.S. No. 512-7 B and S. No. 467; south by S. No. 467, west by T.S. Nos. 466-4 B, 4 A and 466-4	0·21
Zamin, dry vadathurai punjai, S. No. 512-6 part, T.S. No. 512-6 A, kudiyanandar &c. Ramaswami Vinnandar, mortgagee Valayan Kandiyan, bounded on the north by T.S. No. 512-5 A, east by T.S. No. 512-6 B; south by T.S. No. 512-7 A, west by T.S. No. 466-3	0·05
Zamin, dry, vadathurai punjai, S. No. 512-5 part, T.S. No. 512-5 A, kudiyanandar &c. Maruda Vinnandar, bounded on the north by T.S. No. 512-4 A; east by T.S. No. 512-5 B, south by T.S. No. 512-6 A; west by T.S. Nos. 466-3, 466-4 and 466-1	0·09
Zamin dry, vadathurai punjai, S. No. 512-4 part, T.S. No. 512-4 A, kudiyanandar &c. Ramaswami Vinnandar, bounded on the north by T.S. No. 512-3 A; east by T.S. No. 512-4 B, south by T.S. No. 512-5 A; west by T.S. Nos. 466-3, 466-1 and 465-4	0·08

PUBLISHED UNDER AUTHORITY

	Acs.
Zamin, dry, vaikkarumpan punjal, S. No. 316-1 part, T.S. No. 312-1 A, Madhavanallur V., Kanagavalli Valayapatti, bounded on the north by S. No. 311 part, east by T.S. No. 312-1 B, south by T.S. No. 312-2 A, west by T.S. No. 312-1 B and T.S. No. 312-2 A	0·07
Zamin, dry, kaikarumpan punjal, S. No. 312-2 part, T.S. No. 312-2 A, Madhavanallur V., Kanagavalli Valayapatti, bounded on the north by T.S. No. 312-1 part, T.S. No. 312-1 B, east by T.S. No. 312-2 B, south by T.S. No. 312-2 B, west by T.S. No. 312-1 B and T.S. No. 312-2 A	0·07
Zamin, dry, kaikarumpan punjal, S. No. 316-3 part, T.S. No. 316-3 A, Madhavanallur V., Kanagavalli Valayapatti, bounded on the north by T.S. No. 316-1 A, east by T.S. No. 316-3 B, south by T.S. No. 312-1 B and T.S. No. 312-2 A, west by T.S. No. 316-3 B	0·04
Zamin, dry, kaikarumpan punjal, S. No. 316-4 part, T.S. No. 316-4 A, Madhavanallur V., Kanagavalli Valayapatti, bounded on the north by S. No. 317 part, east by T.S. No. 316-4 B, south by T.S. No. 316-3 A, west by T.S. No. 316-4 B	0·06
Zamin, dry, kaikarumpan punjal, S. No. 316-5 part, T.S. No. 316-5 A, Madhavanallur V., Kanagavalli Valayapatti, bounded on the north by T.S. No. 316-4 A, east by T.S. No. 316-5 B, south by T.S. No. 312-1 B and T.S. No. 312-2 A, west by T.S. No. 316-5 B	0·07
Zamin, dry, kaikarumpan punjal, S. No. 316-6 part, T.S. No. 316-6 A, Madhavanallur V., Kanagavalli Valayapatti, bounded on the north by T.S. No. 316-5 A, east by T.S. No. 316-6 B, south by T.S. No. 312-2 A, west by T.S. No. 316-6 B	0·04
Zamin, dry, kaikarumpan punjal, S. No. 316-7 part, T.S. No. 316-7 A, Madhavanallur V., Kanagavalli Valayapatti, bounded on the north by T.S. No. 316-6 A, east by T.S. No. 316-7 B, south by T.S. No. 312-2 A, west by T.S. No. 316-7 B	0·04
Zamin, dry, kaikarumpan punjal, S. No. 316-8 part, T.S. No. 316-8 A, Madhavanallur V., Kanagavalli Valayapatti, bounded on the north by T.S. No. 316-7 A, east by T.S. No. 316-8 B, south by T.S. No. 312-2 A, west by T.S. No. 316-8 B	0·04
Zamin, dry, kaikarumpan punjal, S. No. 316-9 part, T.S. No. 316-9 A, Madhavanallur V., Kanagavalli Valayapatti, bounded on the north by T.S. No. 316-8 A, east by T.S. No. 316-9 B, south by T.S. No. 312-2 A, west by T.S. No. 316-9 B	0·04
Zamin, dry, kaikarumpan punjal, S. No. 316-10 part, T.S. No. 316-10 A, Madhavanallur V., Kanagavalli Valayapatti, bounded on the north by T.S. No. 316-9 A, east by T.S. No. 316-10 B, south by T.S. No. 312-2 A, west by T.S. No. 316-10 B	0·04
Zamin, dry, kaikarumpan punjal, S. No. 316-11 part, T.S. No. 316-11 A, Madhavanallur V., Kanagavalli Valayapatti, bounded on the north by T.S. No. 316-10 A, east by T.S. No. 316-11 B, south by T.S. No. 312-2 A, west by T.S. No. 316-11 B	0·04
Zamin, dry, kaikarumpan punjal, S. No. 316-12 part, T.S. No. 316-12 A, Madhavanallur V., Kanagavalli Valayapatti, bounded on the north by T.S. No. 316-11 A, east by T.S. No. 316-12 B, south by T.S. No. 312-2 A, west by T.S. No. 316-12 B	0·04
Zamin, dry, kaikarumpan punjal, S. No. 316-13 part, T.S. No. 316-13 A, Madhavanallur V., Kanagavalli Valayapatti, bounded on the north by T.S. No. 316-12 A, east by T.S. No. 316-13 B, south by T.S. No. 312-2 A, west by T.S. No. 316-13 B	0·04
Zamin, dry, kaikarumpan punjal, S. No. 316-14 part, T.S. No. 316-14 A, Madhavanallur V., Kanagavalli Valayapatti, bounded on the north by T.S. No. 316-13 A, east by T.S. No. 316-14 B, south by T.S. No. 312-2 A, west by T.S. No. 316-14 B	0·04
Zamin, dry, kaikarumpan punjal, S. No. 316-15 part, T.S. No. 316-15 A, Madhavanallur V., Kanagavalli Valayapatti, bounded on the north by T.S. No. 316-14 A, east by T.S. No. 316-15 B, south by T.S. No. 312-2 A, west by T.S. No. 316-15 B	0·04
Zamin, dry, kaikarumpan punjal, S. No. 316-16 part, T.S. No. 316-16 A, Madhavanallur V., Kanagavalli Valayapatti, bounded on the north by T.S. No. 316-15 A, east by T.S. No. 316-16 B, south by T.S. No. 312-2 A, west by T.S. No. 316-16 B	0·04
Zamin, dry, kaikarumpan punjal, S. No. 316-17 part, T.S. No. 316-17 A, Madhavanallur V., Kanagavalli Valayapatti, bounded on the north by T.S. No. 316-16 A, east by T.S. No. 316-17 B, south by T.S. No. 312-2 A, west by T.S. No. 316-17 B	0·04
Zamin, dry, kaikarumpan punjal, S. No. 316-18 part, T.S. No. 316-18 A, Madhavanallur V., Kanagavalli Valayapatti, bounded on the north by T.S. No. 316-17 A, east by T.S. No. 316-18 B, south by T.S. No. 312-2 A, west by T.S. No. 316-18 B	0·04
Zamin, dry, kaikarumpan punjal, S. No. 316-19 part, T.S. No. 316-19 A, Madhavanallur V., Kanagavalli Valayapatti, bounded on the north by T.S. No. 316-18 A, east by T.S. No. 316-19 B, south by T.S. No. 312-2 A, west by T.S. No. 316-19 B	0·04
Zamin, dry, kaikarumpan punjal, S. No. 316-20 part, T.S. No. 316-20 A, Madhavanallur V., Kanagavalli Valayapatti, bounded on the north by T.S. No. 316-19 A, east by T.S. No. 316-20 B, south by T.S. No. 312-2 A, west by T.S. No. 316-20 B	0·04
Zamin, dry, kaikarumpan punjal, S. No. 316-21 part, T.S. No. 316-21 A, Madhavanallur V., Kanagavalli Valayapatti, bounded on the north by T.S. No. 316-20 A, east by T.S. No. 316-21 B, south by T.S. No. 312-2 A, west by T.S. No. 316-21 B	0·04
Zamin, dry, kaikarumpan punjal, S. No. 316-22 part, T.S. No. 316-22 A, Madhavanallur V., Kanagavalli Valayapatti, bounded on the north by T.S. No. 316-21 A, east by T.S. No. 316-22 B, south by T.S. No. 312-2 A, west by T.S. No. 316-22 B	0·04
Zamin, dry, kaikarumpan punjal, S. No. 316-23 part, T.S. No. 316-23 A, Madhavanallur V., Kanagavalli Valayapatti, bounded on the north by T.S. No. 316-22 A, east by T.S. No. 316-23 B, south by T.S. No. 312-2 A, west by T.S. No. 316-23 B	0·04
Zamin, dry, kaikarumpan punjal, S. No. 316-24 part, T.S. No. 316-24 A, Madhavanallur V., Kanagavalli Valayapatti, bounded on the north by T.S. No. 316-23 A, east by T.S. No. 316-24 B, south by T.S. No. 312-2 A, west by T.S. No. 316-24 B	0·04
Zamin, dry, kaikarumpan punjal, S. No. 316-25 part, T.S. No. 316-25 A, Madhavanallur V., Kanagavalli Valayapatti, bounded on the north by T.S. No. 316-24 A, east by T.S. No. 316-25 B, south by T.S. No. 312-2 A, west by T.S. No. 316-25 B	0·04
Zamin, dry, kaikarumpan punjal, S. No. 316-26 part, T.S. No. 316-26 A, Madhavanallur V., Kanagavalli Valayapatti, bounded on the north by T.S. No. 316-25 A, east by T.S. No. 316-26 B, south by T.S. No. 312-2 A, west by T.S. No. 316-26 B	0·04
Zamin, dry, kaikarumpan punjal, S. No. 316-27 part, T.S. No. 316-27 A, Madhavanallur V., Kanagavalli Valayapatti, bounded on the north by T.S. No. 316-26 A, east by T.S. No. 316-27 B, south by T.S. No. 312-2 A, west by T.S. No. 316-27 B	0·04
Zamin, dry, kaikarumpan punjal, S. No. 316-28 part, T.S. No. 316-28 A, Madhavanallur V., Kanagavalli Valayapatti, bounded on the north by T.S. No. 316-27 A, east by T.S. No. 316-28 B, south by T.S. No. 312-2 A, west by T.S. No. 316-28 B	0·04
Zamin, dry, kaikarumpan punjal, S. No. 316-29 part, T.S. No. 316-29 A, Madhavanallur V., Kanagavalli Valayapatti, bounded on the north by T.S. No. 316-28 A, east by T.S. No. 316-29 B, south by T.S. No. 312-2 A, west by T.S. No. 316-29 B	0·04
Zamin, dry, kaikarumpan punjal, S. No. 316-30 part, T.S. No. 316-30 A, Madhavanallur V., Kanagavalli Valayapatti, bounded on the north by T.S. No. 316-29 A, east by T.S. No. 316-30 B, south by T.S. No. 312-2 A, west by T.S. No. 316-30 B	0·04
Zamin, dry, kaikarumpan punjal, S. No. 316-31 part, T.S. No. 316-31 A, Madhavanallur V., Kanagavalli Valayapatti, bounded on the north by T.S. No. 316-30 A, east by T.S. No. 316-31 B, south by T.S. No. 312-2 A, west by T.S. No. 316-31 B	0·04
Zamin, dry, kaikarumpan punjal, S. No. 316-32 part, T.S. No. 316-32 A, Madhavanallur V., Kanagavalli Valayapatti, bounded on the north by T.S. No. 316-31 A, east by T.S. No. 316-32 B, south by T.S. No. 312-2 A, west by T.S. No. 316-32 B	0·04
Zamin, dry, kaikarumpan punjal, S. No. 316-33 part, T.S. No. 316-33 A, Madhavanallur V., Kanagavalli Valayapatti, bounded on the north by T.S. No. 316-32 A, east by T.S. No. 316-33 B, south by T.S. No. 312-2 A, west by T.S. No. 316-33 B	0·04
Zamin, dry, kaikarumpan punjal, S. No. 316-34 part, T.S. No. 316-34 A, Madhavanallur V., Kanagavalli Valayapatti, bounded on the north by T.S. No. 316-33 A, east by T.S. No. 316-34 B, south by T.S. No. 312-2 A, west by T.S. No. 316-34 B	0·04
Zamin, dry, kaikarumpan punjal, S. No. 316-35 part, T.S. No. 316-35 A, Madhavanallur V., Kanagavalli Valayapatti, bounded on the north by T.S. No. 316-34 A, east by T.S. No. 316-35 B, south by T.S. No. 312-2 A, west by T.S. No. 316-35 B	0·04
Zamin, dry, kaikarumpan punjal, S. No. 316-36 part, T.S. No. 316-36 A, Madhavanallur V., Kanagavalli Valayapatti, bounded on the north by T.S. No. 316-35 A, east by T.S. No. 316-36 B, south by T.S. No. 312-2 A, west by T.S. No. 316-36 B	0·04
Zamin, dry, kaikarumpan punjal, S. No. 316-37 part, T.S. No. 316-37 A, Madhavanallur V., Kanagavalli Valayapatti, bounded on the north by T.S. No. 316-36 A, east by T.S. No. 316-37 B, south by T.S. No. 312-2 A, west by T.S. No. 316-37 B	0·04
Zamin, dry, kaikarumpan punjal, S. No. 316-38 part, T.S. No. 316-38 A, Madhavanallur V., Kanagavalli Valayapatti, bounded on the north by T.S. No. 316-37 A, east by T.S. No. 316-38 B, south by T.S. No. 312-2 A, west by T.S. No. 316-38 B	0·04
Zamin, dry, kaikarumpan punjal, S. No. 316-39 part, T.S. No. 316-39 A, Madhavanallur V., Kanagavalli Valayapatti, bounded on the north by T.S. No. 316-38 A, east by T.S. No. 316-39 B, south by T.S. No. 312-2 A, west by T.S. No. 316-39 B	0·04
Zamin, dry, kaikarumpan punjal, S. No. 316-40 part, T.S. No. 316-40 A, Madhavanallur V., Kanagavalli Valayapatti, bounded on the north by T.S. No. 316-39 A, east by T.S. No. 316-40 B, south by T.S. No. 312-2 A, west by T.S. No. 316-40 B	0·04
Zamin, dry, kaikarumpan punjal, S. No. 316-41 part, T.S. No. 316-41 A, Madhavanallur V., Kanagavalli Valayapatti, bounded on the north by T.S. No. 316-40 A, east by T.S. No. 316-41 B, south by T.S. No. 312-2 A, west by T.S. No. 316-41 B	0·04
Zamin, dry, kaikarumpan punjal, S. No. 316-42 part, T.S. No. 316-42 A, Madhavanallur V., Kanagavalli Valayapatti, bounded on the north by T.S. No. 316-41 A, east by T.S. No. 316-42 B, south by T.S. No. 312-2 A, west by T.S. No. 316-42 B	0·04
Zamin, dry, kaikarumpan punjal, S. No. 316-43 part, T.S. No. 316-43 A, Madhavanallur V., Kanagavalli Valayapatti, bounded on the north by T.S. No. 316-42 A, east by T.S. No. 316-43 B, south by T.S. No. 312-2 A, west by T.S. No. 316-43 B	0·04
Zamin, dry, kaikarumpan punjal, S. No. 316-44 part, T.S. No. 316-44 A, Madhavanallur V., Kanagavalli Valayapatti, bounded on the north by T.S. No. 316-43 A, east by T.S. No. 316-44 B, south by T.S. No. 312-2 A, west by T.S. No. 316-44 B	0·04
Zamin, dry, kaikarumpan punjal, S. No. 316-45 part, T.S. No. 316-45 A, Madhavanallur V., Kanagavalli Valayapatti, bounded on the north by T.S. No. 316-44 A, east by T.S. No. 316-45 B, south by T.S. No. 312-2 A, west by T.S. No. 316-45 B	0·04
Zamin, dry, kaikarumpan punjal, S. No. 316-46 part, T.S. No. 316-46 A, Madhavanallur V., Kanagavalli Valayapatti, bounded on the north by T.S. No. 316-45 A, east by T.S. No. 316-46 B, south by T.S. No. 312-2 A, west by T.S. No. 316-46 B	0·04
Zamin, dry, kaikarumpan punjal, S. No. 316-47 part, T.S. No. 316-47 A, Madhavanallur V., Kanagavalli Valayapatti, bounded on the north by T.S. No. 316-46 A, east by T.S. No. 316-47 B, south by T.S. No. 312-2 A, west by T.S. No. 316-47 B	0·04
Zamin, dry, kaikarumpan punjal, S. No. 316-48 part, T.S. No. 316-48 A, Madhavanallur V., Kanagavalli Valayapatti, bounded on the north by T.S. No. 316-47 A, east by T.S. No. 316-48 B, south by T.S. No. 312-2 A, west by T.S. No. 316-48 B	0·04
Zamin, dry, kaikarumpan punjal, S. No. 316-49 part, T.S. No. 316-49 A, Madhavanallur V., Kanagavalli Valayapatti, bounded on the north by T.S. No. 316-48 A, east by T.S. No. 316-49 B, south by T.S. No. 312-2 A, west by T.S. No. 316-49 B	0·04
Zamin, dry, kaikarumpan punjal, S. No. 316-50 part, T.S. No. 316-50 A, Madhavanallur V., Kanagavalli Valayapatti, bounded on the north by T.S. No. 316-49 A, east by T.S. No. 316-50 B, south by T.S. No. 312-2 A, west by T.S. No. 316-50 B	0·04
Zamin, dry, kaikarumpan punjal, S. No. 316-51 part, T.S. No. 316-51 A, Madhavanallur V., Kanagavalli Valayapatti, bounded on the north by T.S. No. 316-50 A, east by T.S. No. 316-51 B, south by T.S. No. 312-2 A, west by T.S. No. 316-51 B	0·04
Zamin, dry, kaikarumpan punjal, S. No. 316-52 part, T.S. No. 316-52 A, Madhavanallur V., Kanagavalli Valayapatti, bounded on the north by T.S. No. 316-51 A, east by T.S. No. 316-52 B, south by T.S. No. 312-2 A, west by T.S. No. 316-52 B	0·04
Zamin, dry, kaikarumpan punjal, S. No. 316-53 part, T.S. No. 316-53 A, Madhavanallur V., Kanagavalli Valayapatti, bounded on the north by T.S. No. 316-52 A, east by T.S. No. 316-53 B, south by T.S. No. 312-2 A, west by T.S. No. 316-53 B	0·04
Zamin, dry, kaikarumpan punjal, S. No. 316-54 part, T.S. No. 316-54 A, Madhavanallur V., Kanagavalli Valayapatti, bounded on the north by T.S. No. 316-53 A, east by T.S. No. 316-54 B, south by T.S. No. 312-2 A, west by T.S. No. 316-54 B	0·04
Zamin, dry, kaikarumpan punjal, S. No. 316-55 part, T.S. No. 316-55 A, Madhavanallur V., Kanagavalli Valayapatti, bounded on the north by T.S. No. 316-54 A, east by T.S. No. 316-55 B, south by T.S. No. 312-2 A, west by T.S. No. 316-55 B	0·04
Zamin, dry, kaikarumpan punjal, S. No. 316-56 part, T.S. No. 316-56 A, Madhavanallur V., Kanagavalli Valayapatti, bounded on the north by T.S. No. 316-55 A, east by T.S. No. 316-56 B, south by T.S. No. 312-2 A, west by T.S. No. 316-56 B	0·04
Zamin, dry, kaikarumpan punjal, S. No. 316-57 part, T.S. No. 316-57 A, Madhavanallur V., Kanagavalli Valayapatti, bounded on the north by T.S. No. 316-56 A, east by T.S. No. 316-57 B, south by T.S. No. 312-2 A, west by T.S. No. 316-57 B	0·04
Zamin, dry, kaikarumpan punjal, S. No. 316-58 part, T.S. No. 316-58 A, Madhavanallur V., Kanagavalli Valayapatti, bounded on the north by T.S. No. 316-57 A, east by T.S. No. 316-58 B, south by T.S. No. 312-2 A, west by T.S. No. 316-58 B	0·04
Zamin, dry, kaikarumpan punjal, S. No. 316-59 part, T.S. No. 316-59 A, Madhavanallur V., Kanagavalli Valayapatti, bounded on the north by T.S. No. 316-58 A, east by T.S. No. 316-59 B, south by T.S. No. 312-2 A, west by T.S. No. 316-59 B	0·04
Zamin, dry, kaikarumpan punjal, S. No. 316-60 part, T.S. No. 316-60 A, Madhavanallur V., Kanagavalli Valayapatti, bounded on the north by T.S. No. 316-59 A, east by T.S. No. 316-60 B, south by T.S. No. 312-2 A, west by T.S. No. 316-60 B	0·04
Zamin, dry, kaikarumpan punjal, S. No. 316-61 part, T.S. No. 316-61 A, Madhavanallur V., Kanagavalli Valayapatti, bounded on the north by T.S. No. 316-60 A, east by T.S. No. 316-61 B, south by T.S. No. 312-2 A, west by T.S. No. 316-61 B	0·04
Zamin, dry, kaikarumpan punjal, S. No. 316-62 part, T.S. No. 316-62 A, Madhavanallur V., Kanagavalli Valayapatti, bounded on the north by T.S. No. 316-61 A, east by T.S. No. 316-62 B, south by T.S. No. 312-2 A, west by T.S. No. 316-62 B	0·04
Zamin, dry, kaikarumpan punjal, S. No. 316-63 part, T.S. No. 316-63 A, Madhavanallur V., Kanagavalli Valayapatti, bounded on the north by T.S. No. 316-62 A, east by T.S. No. 316-63 B, south by T.S. No. 312-2 A, west by T.S. No. 316-63 B	0·04
Zamin, dry, kaikarumpan punjal, S. No. 316-64 part, T.S. No. 316-64 A, Madhavanallur V., Kanagavalli Valayapatti, bounded on the north by T.S. No. 316-63 A, east by T.S. No. 316-64 B, south by T.S. No. 312-2 A, west by T.S. No. 316-64 B	0·04
Zamin, dry, kaikarumpan punjal, S. No. 316-65 part, T.S. No. 316-65 A, Madhavanallur V., Kanagavalli Valayapatti, bounded on the north by T.S. No. 316-64 A, east by T.S. No. 316-65 B, south by T.S. No. 312-2 A, west by T.S. No. 316-65 B	0·04
Zamin, dry, kaikarumpan punjal, S. No. 316-66 part, T.S. No. 316-66 A, Madhavanallur V., Kanagavalli Valayapatti, bounded on the north by T.S. No. 316-65 A, east by T.S. No. 316-66 B, south by T.S. No. 312-2 A, west by T.S. No. 316-66 B	0·04
Zamin, dry, kaikarumpan punjal, S. No. 316-67 part, T.S. No. 316-67 A, Madhavanallur V., Kanagavalli Valayapatti, bounded on the north by T.S. No. 316-66 A, east by T.S. No. 316-67 B, south by T.S. No. 312-2 A, west by T.S. No. 316-67 B	0·04
Zamin, dry, kaikarumpan punjal, S. No. 316-68 part, T.S. No. 316-68 A, Madhavanallur V., Kanagavalli Valayapatti, bounded on the north by T.S. No. 316-67 A, east by T.S. No. 316-68 B, south by T.S. No. 312-2 A, west by T.S. No. 316-68 B	0·04
Zamin, dry, kaikarumpan punjal, S. No. 316-69 part, T.S. No. 316-69 A, Madhavanallur V., Kanagavalli Valayapatti, bounded on the north by T.S. No. 316-68 A, east by T.S. No. 316-69 B, south by T.S. No. 312-2 A, west by T.S. No. 316-69 B	0·04
Zamin, dry, kaikarumpan punjal, S. No. 316-70 part, T.S. No. 316-70 A, Madhavanallur V., Kanagavalli Valayapatti, bounded on the north by T.S. No. 316-69 A, east by T.S. No. 316-70 B, south by T.S. No. 312-2 A, west by T.S. No. 316-70 B	0·04
Zamin, dry, kaikarumpan punjal, S. No. 316-71 part, T.S. No. 316-71 A, Madhavanallur V., Kanagavalli Valayapatti, bounded on the north by T.S. No. 316-70 A, east by T.S. No. 316-71 B, south by T.S. No. 312-2 A, west by T.S. No. 316-71 B	0·04
Zamin, dry, kaikarumpan punjal, S. No. 316-72 part, T.S. No. 316-72 A, Madhavanallur V., Kanagavalli Valayapatti, bounded on the north by T.S. No. 316-71 A, east by T.S. No. 316-72 B, south by T.S. No. 312-2 A, west by T.S. No. 316-72 B	0·04
Zamin, dry, kaikarumpan punjal, S. No. 316-73 part, T.S. No. 316-73 A, Madhavanallur V., Kanagavalli Valayapatti, bounded on the north by T.S. No. 316-72 A, east by T.S. No. 316-73 B, south by T.S. No. 312-2 A, west by T.S. No. 316-73 B	0·04
Zamin, dry, kaikarumpan punjal, S. No. 316-74 part, T.S. No. 316-74 A, Madhavanallur V., Kanagavalli Valayapatti, bounded on the north by T.S. No. 316-73 A, east by T.S. No. 316-74 B, south by T.S. No. 312-2 A, west by T.S. No. 316-74 B	0·04
Zamin, dry, kaikarumpan punjal, S. No. 316-75 part, T.S. No. 316-75 A, Madhavanallur V., Kanagavalli Valayapatti, bounded on the north by T.S. No. 316-74 A, east by T.S. No. 316-75 B, south by T.S. No. 312-2 A, west by T.S. No. 316-75 B	0·04
Zamin, dry, kaikarumpan punjal, S. No. 316-76 part, T.S. No. 316-76 A, Madhavanallur V., Kanagavalli Valayapatti, bounded on the north by T.S. No. 316-75 A, east by T.S. No. 316-76 B, south by T.S. No. 312-2 A, west by T.S. No. 316-76 B	0·04
Zamin, dry, kaikarumpan punjal, S. No. 316-77 part, T.S. No. 316-77 A, Madhavanallur V., Kanagavalli Valayapatti, bounded on the north by T.S. No. 316-76 A, east by T.S. No. 316-77 B, south by T.S. No. 312-2 A, west by T.S. No. 316-77 B	0·04
Zamin, dry, kaikarumpan punjal, S. No. 316-78 part, T.S. No. 316-78 A, Madhavanallur V., Kanagavalli Valayapatti, bounded on the north by T.S. No. 316-77 A, east by T.S. No. 316-78 B, south by T.S. No. 312-2 A, west by T.S. No. 316-78 B	0·04
Zamin, dry, kaikarumpan punjal, S. No. 316-79 part, T.S. No. 316-79 A, Madhavanallur V., Kanagavalli Valayapatti, bounded on the north by T.S. No. 316-78 A, east by T.S. No. 316-79 B, south by T.S. No. 312-2 A, west by T.S. No. 316-79 B	0·04
Zamin, dry, kaikarumpan punjal, S. No. 316-80 part, T.S. No. 316-80 A, Madhavanallur V., Kanagavalli Valayapatti, bounded on the north by T.S. No. 316-79 A, east by T.S. No. 316-80 B, south by T.S. No. 312-2 A, west by T.S. No. 316-80 B	0·04
Zamin, dry, kaikarumpan punjal, S. No. 316-81 part, T.S. No. 316-81 A, Madhavanallur V., Kanagavalli Valayapatti, bounded on the north by T.S. No. 316-80 A, east by T.S. No. 316-81 B, south by T.S. No. 312-2 A, west by T.S. No. 316-81 B	0·04
Zamin, dry, kaikarumpan punjal, S. No. 316-82 part, T.S. No. 316-82 A, Madhavanallur V., Kanagavalli Valayapatti, bounded on the north by T.S. No. 316-81 A, east by T.S. No. 316-82 B, south by T.S. No. 312-2 A, west by T.S. No. 316-82 B	0·04
Zamin, dry, kaikarumpan punjal, S. No. 316-83 part, T.S. No. 316-83 A, Madhavanallur V., Kanagavalli Valayapatti, bounded on the north by T.S. No. 316-82 A, east by T.S. No. 316-83 B, south by T.S. No. 312-2 A, west by T.S. No. 316-83 B	0·04
Zamin, dry, kaikarumpan punjal, S. No. 316-84 part, T.S. No. 316-84 A, Madhavanallur V., Kanagavalli Valayapatti, bounded on the north by T.S. No. 316-83 A, east by T.S. No. 316-84 B, south by T.S. No. 312-2 A, west by T.S. No. 316-84 B	0·04
Zamin, dry, kaikarumpan punjal, S. No. 316-85 part, T.S. No. 316-85 A, Madhavanallur V., Kanagavalli Valayapatti, bounded on the north by T.S. No. 316-84 A, east by T.S. No. 316-85 B, south by T.S. No. 312-2 A, west by T.S. No. 316-85 B	0·04
Zamin, dry, kaikarumpan punjal, S. No. 316-86 part, T.S. No. 316-86 A, Madhavanallur V., Kanagavalli Valayapatti, bounded on the north by T.S. No. 316-85 A, east by T.S. No. 316-86 B, south by T.S. No. 312-2 A, west by T.S. No. 316-86 B	0·04
Zamin, dry, kaikarumpan punjal, S. No. 316-87 part, T.S. No. 316-87 A, Madhavanallur V., Kanagavalli Valayapatti, bounded on the north by T.S. No. 316-86 A, east by T.S. No. 316-87 B, south by T.S. No. 312-2 A, west by T.S. No. 316-87 B	0·04
Zamin, dry, kaikarumpan punjal, S. No. 316-88 part, T.S. No. 316-88 A, Madhavanallur V., Kanagavalli Valayapatti, bounded on the north by T.S. No. 316-87 A, east by T.S. No. 316-88 B, south by T.S. No. 312-2 A, west by T.S. No. 316-88 B	0·04
Zamin, dry, kaikarumpan punjal, S. No. 316-89 part, T.S. No. 316-89 A, Madhavanallur V., Kanagavalli Valayapatti, bounded on the north by T.S. No. 316-88 A, east by T.S. No. 316-89 B, south by T.S. No. 312-2 A, west by T.S. No. 316-89 B	0·04
Zamin, dry, kaikarumpan punjal, S. No. 316-90 part, T.S. No. 316-90 A, Madhavanallur V., Kanagavalli Valayapatti, bounded on the north by T.S. No. 316-89 A, east by T.S. No. 316-90 B, south by T.S. No. 312-2 A, west by T.S. No. 316-90 B	0·04
Zamin, dry, kaikarumpan punjal, S. No. 316-91 part, T.S. No. 316-91 A, Madhavanallur V., Kanagavalli Valayapatti, bounded on the north by T.S. No. 316-90 A, east by T.S. No. 316-91 B, south by T.S. No. 312-2 A, west by T.S. No. 316-91 B	0·04
Zamin, dry, kaikarumpan punjal, S. No. 316-92 part, T.S. No. 316-92 A, Madhavanallur V., Kanagavalli Valayapatti, bounded on the north by T.S. No. 316-91 A, east by T.S. No. 316-92 B, south by T.S. No. 312-2 A, west by T.S. No. 316-92 B	0·04
Zamin, dry, kaikarumpan punjal, S. No. 316-93 part, T.S. No. 316-93 A, Madhavanallur V., Kanagavalli Valayapatti, bounded on the north by T.S. No. 316-92 A, east by T.S. No. 316-93 B, south by T.S. No. 312-2 A, west by T.S. No. 316-93 B	0·04
Zamin, dry, kaikarumpan punjal, S. No. 316-94 part, T.S. No. 316-94 A, Madhavanallur V., Kanagavalli Valayapatti, bounded on the north by T.S. No. 316-93 A, east by T.S. No. 316-94 B, south by T.S. No. 312-2 A, west by T.S. No. 316-94 B	0·04
Zamin, dry, kaikarumpan punjal, S. No. 316-95 part, T.S. No. 316-95 A, Madhavanallur V., Kanagavalli Valayapatti, bounded on the north by T.S. No. 316-94 A, east by T.S. No. 316-95 B, south by T.S. No. 312-2 A, west by T.S. No. 316-95 B	0·04
Zamin, dry, kaikarumpan punjal, S. No. 316-96 part, T.S. No. 316-96 A, Madhavanallur V., Kanagavalli Valayapatti, bounded on the north by T.S. No. 316-95 A, east by T.S. No. 316-96 B, south by T.S. No. 312-2 A, west by T.S. No. 316-96 B	0·04
Zamin, dry, kaikarumpan punjal, S. No. 316-97 part, T.S. No. 316-97 A, Madhavanallur V., Kanagavalli Valayapatti, bounded on the north by T.S. No. 316-96 A, east by T.S. No. 316-97 B, south by T.S. No. 312-2 A, west by T.S. No. 316-97 B	0·04
Zamin, dry, kaikarumpan punjal, S. No. 316-98 part, T.S. No. 316-98 A, Madhavanallur V., Kanagavalli Valayapatti, bounded on the north by T.S. No. 316-97 A, east by T.S. No. 316-98 B, south by T.S. No. 312-2 A, west by T.S. No. 316-98 B	0·04
Zamin, dry, kaikarumpan punjal, S. No. 316-99 part, T.S. No. 316-99 A, Madhavanallur V., Kanagavalli Valayapatti, bounded on the north by T.S. No. 316-98 A, east by T.S. No. 316-99 B, south by T.S. No. 312-2 A, west by T.S. No. 316-99 B	0·04
Zamin, dry, kaikarumpan punjal, S. No. 316-100 part, T.S. No. 316-100 A, Madhavanallur V., Kanagavalli Valayapatti, bounded on the north by T.S. No. 316-99 A, east by T.S. No. 316-100 B, south by T.S. No. 312-2 A, west by T.S. No. 316-100 B	0·04
Zamin, dry, kaikarumpan punjal, S. No. 316-101 part, T.S. No. 316-101 A, Madhavanallur V., Kanagavalli Valayapatti, bounded on the north by T.S. No. 316-100 A, east by T.S. No. 316-101 B, south by T.S. No. 312-2 A, west by T.S. No. 316-101 B	0·04
Zamin, dry, kaikarumpan punjal, S. No. 316-102 part, T.S. No. 316-102 A, Madhavanallur V., Kanagavalli Valayapatti, bounded on the north by T.S. No. 316-101 A, east by T.S. No. 316-102 B, south by T.S. No. 312-2 A, west by T.S. No. 316-102 B	0·04
Zamin, dry, kaikarumpan punjal, S. No. 316-103 part, T.S. No. 316-103 A, Madhavanallur V., Kanagavalli Valayapatti, bounded on the north by T.S. No. 316-102 A, east by T.S. No. 316-103 B, south by T.S. No. 312-2 A, west by T.S. No. 316-103 B	0·04
Zamin, dry, kaikarumpan punjal, S. No. 316-104 part, T.S. No. 316-104 A, Madhavanallur V., Kanagavalli Valayapatti, bounded on the north by T.S. No. 316-103 A, east by T.S. No. 316-104 B, south by T.S. No. 312-2 A, west by T.S. No. 316-104 B	0·04
Zamin, dry, kaikarumpan punjal, S. No. 316-105 part, T.S. No. 316-105 A, Madhavanallur V., Kanagavalli Valayapatti, bounded on the north by T.S. No. 316-104 A, east by T.S. No. 316-105 B, south by T.S. No. 312-2 A, west by T.S. No. 316-105 B	0·04
Zamin, dry, kaikarumpan punjal, S. No. 316-106 part, T.S. No. 316-106 A, Madhavanallur V., Kanagavalli Valayapatti, bounded on the north by T.S. No. 316-105 A, east by T.S. No. 316-106 B, south by T.S. No. 312-2 A, west by T.S. No. 316-106 B	0·04
Zamin, dry, kaikarumpan punjal, S. No. 316-107 part, T.S. No. 316-107 A, Madhavanallur V., Kanagavalli Valayapatti, bounded on the north by T.S. No. 316-106 A, east by T.S. No. 316-107 B, south by T.S. No. 312-2 A, west by T.S. No. 316-107 B	0·04
Zamin, dry, kaikarumpan punjal, S. No. 316-108 part, T.S. No. 316-108 A, Madhavanallur V., Kanagavalli Valayapatti, bounded on the north by T.S. No. 316-107 A, east by T.S. No. 316-108 B, south by T.S. No. 312-2 A, west by T.S. No. 316-108 B	0·04
Zamin, dry, kaikarumpan punjal, S. No. 316-109 part, T.S. No. 316-109 A, Madhavanallur V., Kanagavalli Valayapatti, bounded on the north by T.S. No. 316-108 A, east by T.S. No. 316-109 B, south by T.S. No. 312-2 A, west by T.S. No. 316-109 B	0·04
Zamin, dry, kaikarumpan punjal, S. No. 316-110 part, T.S. No. 316-110 A, Madhavanallur V., Kanagavalli Valayapatti, bounded on the north by T.S. No. 316-109 A, east by T.S. No. 316-110 B, south by T.S. No. 312-2 A, west by T.S. No. 316-110 B	0·04
Zamin, dry, kaikarumpan punjal, S. No. 316-111 part, T.S. No. 316-111 A, Madhavanallur V., Kanagavalli Valayapatti, bounded on the north by T.S. No. 316-110 A, east by T.S. No. 316-111 B, south by T.S. No. 312-2 A, west by T.S. No. 316-111 B	0·04
Zamin, dry, kaikarumpan punjal, S. No. 316-112 part, T.S. No. 316-112 A, Madhavanallur V., Kanagavalli Valayapatti, bounded on the north by T.S. No. 316-111 A, east by T.S. No. 316-112 B, south by T.S. No. 312-2 A, west by T.S. No. 316-112 B	0·04
Zamin, dry, kaikarumpan punjal, S. No. 316-113 part, T.S. No. 316-113 A, Madhavanallur V., Kanagavalli Valayapatti, bounded on the north by T.S. No. 316-112 A, east by T.S. No. 316-113 B, south by T.S. No. 312-2 A, west by T.S. No. 316-113 B	0·04
Zamin, dry, kaikarumpan punjal, S. No. 316-114 part, T.S. No. 316-114 A, Madhavanallur V., Kanagavalli Valayapatti, bounded on the north by T.S. No. 316-113 A, east by T.S. No. 316-114 B, south by T.S. No. 312-2 A, west by T.S. No. 316-114 B	0·04
Zamin, dry, kaikarumpan punjal, S.

Inam manaivari, vadakkil vettikkadu, T.S. No. 104-1 A, Pattiravanthiru M. Ramaswamy Naicker S. Periasamy A. Ellan, M. Ayya C. Pallandi and L. Muthu, melvaramdars G. S. Vadivelu Rao, mortgagee K. Ayyanna Achariyar, bounded on the north by No. 231, Melnattamvaykkal; east by Nr. 103-1 A & B; south by No. 103-1 B; west by Nos. 103-2 A & B 0-20

Inam, manaivari, vadakkil vettikkadi, T.S. No. 107-3 B, Kodikkarai alias A. Jalaluddin Sahib, melvaramdar P. K. Ibrahim Rao, bounded on the north by No. 107-3 A, Melnattamvaykkal; east by Nos. 117-4 B; south by Nos. 117-4 B and 107-3 A; west by No. 117-4 A & B 0-01

Inam, inamvari, vadakkil vettikkadu, T.S. No. 117-4 B, Kodikkarai alias A. Jalaluddin Sahib, melvaramdar G. S. Vadivelu Rao, mortgagee M. Ayyanna Achariyar, bounded on the north by No. one, Melnattamvaykkal; east by Nr. 103-4 & 5, south by Nos. 117-4 A and 110, west by Nr. 117-4 A & 3 0-21

Inam, manaivari, vadakkil vettikkadu, T.S. No. 118-1, Pudukkarai alias V. Karuppan, P. Veerasi, T. Ayya and V. Muthayan, melvaramdars P. K. Ibrahim Rao, bounded on the north by Nr. 118, Melnattamvaykkal; east by No. 118-1 A, south by No. 118-1 A, south by No. 117-4 B; west by No. 117-4 B 0-10

Inam, manaivari, vadakkil vettikkadu, T.S. No. 118-1 A, Kodikkarai alias A. Jalaluddin Sahib, melvaramdar G. S. Govinda Rao and P. Venkatesachari Chetti, mortgagees Kannuka Rai Dhanji Rai Sowcar and Lakshmana Rao, bounded on the north by No. 118-1, south by No. 118-1 A, south by No. 117-4 B; west by No. 118-2 A 0-01

Inam, manaivari vadakkil vettikkadu, T.S. No. 118-1 A, Kodikkarai alias A. Jalaluddin Sahib, melvaramdar S. Ranganatha Achari, bounded on the north by No. 118, Melnattamvaykkal; east by No. 1, south by No. 118-1 B; west by No. 118-2 A 0-01

Inam, manaivari vadakkil vettikkadu, T.S. No. 118-1 B, Kodikkarai alias A. Jalaluddin Sahib, melvaramdar S. Ranganatha Achari, bounded on the north by No. 118-1 A, east by No. 1, south by No. 118-1 C, west by No. 118-2 A 0-01

Inam, manaivari vadakkil vettikkadu, T.S. No. 118-1 C, Kodikkarai alias A. Jalaluddin Sahib, melvaramdar S. Ranganatha Achari, bounded on the north by No. 118-1 B, east by No. 1, south by No. 118-1 D, west by No. 118-2 A 0-01

Inam, manaivari vadakkil vettikkadu, T.S. No. 118-1 D, Kodikkarai alias A. Jalaluddin Sahib, melvaramdar S. Ranganatha Achari, bounded on the north by No. 118-1 C, east by No. 1, south by No. 118-1 E, west by No. 118-2 A 0-01

Inam, manaivari vadakkil vettikkadu, T.S. No. 118-1 E, Kodikkarai alias A. Jalaluddin Sahib, melvaramdar S. Ranganatha Achari, bounded on the north by No. 118-1 D, east by No. 1, south by No. 118-1 F, west by No. 118-2 A 0-01

Inam, manaivari vadakkil vettikkadu, T.S. No. 118-1 F, Kodikkarai alias A. Jalaluddin Sahib, melvaramdar S. Ranganatha Achari, bounded on the north by No. 118-1 E, east by No. 1, south by No. 118-1 G, west by No. 118-2 A 0-01

Inam, manaivari vadakkil vettikkadu, T.S. No. 118-1 G, Kodikkarai alias A. Jalaluddin Sahib, melvaramdar S. Ranganatha Achari, bounded on the north by No. 118-1 F, east by No. 1, south by No. 118-1 H, west by No. 118-2 A 0-01

Inam, manaivari vadakkil vettikkadu, T.S. No. 118-1 H, Kodikkarai alias A. Jalaluddin Sahib, melvaramdar S. Ranganatha Achari, bounded on the north by No. 118-1 G, east by No. 1, south by No. 118-2 A, west by No. 118-2 A 0-01

Inam, manaivari, vadakkil vettikkadu, T.S. No. 118-2 A, Pattiravanthiru M. Ramaswamy Naicker, melvaramdar G. S. Vadivelu Rao, mortgagee M. Ayyanna Achariyar, bounded on the north by No. 231, Melnattamvaykkal; east by Nr. 103-1 A & B; south by No. 103-1 B; west by Nos. 103-2 A & B 0-20

Inam, manaivari, vadakkil vettikkadu, T.S. No. 117-4 B, Kodikkarai alias A. Jalaluddin Sahib, melvaramdar G. S. Vadivelu Rao, mortgagee M. Ayyanna Achariyar, bounded on the north by No. one, Melnattamvaykkal; east by Nr. 103-4 & 5, south by Nos. 117-4 A and 110, west by Nr. 117-4 A & 3 0-21

Inam, manaivari, vadakkil vettikkadu, T.S. No. 118-1, Pudukkarai alias V. Karuppan, P. Veerasi, T. Ayya and V. Muthayan, melvaramdars P. K. Ibrahim Rao, bounded on the north by Nr. 118, Melnattamvaykkal; east by No. 118-1 A, south by No. 118-1 A, south by No. 117-4 B; west by No. 117-4 B 0-10

Acs.

Inam, dry, nanjavedu punjai, T.S. No. 70-3 A, Indivaramdar P. K. Govinda Rao and C. Nalam Ammiraju, patvaramdar P. K. Govinda Rao, bounded on the north by No. 70-2 A ; east by No. 70-1 B ; south by No. 71-3 B and A ; west by No. 79 .. .. .. 0·01

Inam, dry, pujaipudi punjai, T.S. No. 71 C, Indivaramdar A. Veerappa Ambalagaran, mokhasadar (1) G. S. Yadhava Rao, (2) K. Ramanathamudali and (3) V. Ganga Rao and Ammal, (4) Raja Rao, (5) T. A. Krishna Rao, mortgagee for No. (1) M. Narayanachariar, bounded on the north by No. 71-2 B ; east by No. 71 ; south by No. 77 B ; west by No. 71-3 A .. .. .. 0·03

Inam, dry, a mixed patch, T.S. No. 71-2 A, Indivaramdar V. Alasuri Anjalaiah, bounded on the north by No. 72-2 B ; east by No. 71-2 B and A ; south by No. 77-3 B and A ; west by No. 77-2 C & B .. .. .. 0·07

Inam, dry, kuruhikan punjai, T.S. No. 71-4 B, Indivaramdars P. Veerasami Mudaliyar and P. Sonai Mudaliyar, Indivaramdar M. Jeevanji Rao Ammal, bounded on the north by No. 71-4 A ; east by No. 68-1 B ; south by No. 72 ; west by No. 77 B .. .. .. 0·07

Inam, dry, alagesa punjai, T.S. No. 71-5 B, Inavaramdars (1) T. Chandramma, Nagaiah (2) V. Govinda Nayakkan, mortgagee for No. (1) S. Veerappa Ambalagaran, deprived as the south by No. 71-1 B & 1 B ., east by No. 71-5 A ; south and west by No. 77 B C .. .. .. 0·02

Inam, dry, dhanda punjai, T.S. No. 77 B, Indivaramdars M. Narayana Ambalagaran, M. Arumachilam Ambalagaran, K. Pandiaiya Ambalagaran, M. Sultan Ambalagaran, and M. Ramaya Ambalagaran, Indivaramdar G. S. Yadhava Rao, mortgagee M. Narayanachariar, bounded on the north by No. 71-5 A ; east by No. 71-5 A & B ; south by No. 78 A ; west by No. 77 B A .. .. .. 0·05

Inam, dry, Dudukkai punjai, T.S. No. 81-1 B, Indivaramdar A. Ponnuswami, Indivaramdars (1) P. K. Govinda Rao, (2) K. Venkatachalam Chetti, mortgagee for No. (1) Rajendra Rai Ammal, Bharat Rai Ammal, Saraswati Rai Ammal and Lakshmana Rao, bounded on the north by No. 80-1 A ; east by Nos. 80-1 A & B and 81 A ; south by Nos. 77 and 84-1, 3 & 4 ; west by Nos. 81-4 and 81 B, 3 & 4 .. .. .. 0·12

Inam, dry, nilapuliyan punjai, T.S. No. 81-2 B, Inavaramdar V. Sivaji Rao, bounded on the north and east by No. 83-2 A, south by No. 84-3 & 4 A, west by No. 81-1 B .. .. .. 0·05

Inam, dry, kalipuliyan punjai, T.S. No. 81-3 B, Indivaramdar A. Ponnuswami, Indivaramdars (1) P. K. Govinda Rao, (2) K. Venkatachalam Chetti, mortgagee for Nos. (1) Rajendra Rai Ammal, Bharat Rai Ammal, Saraswati Rai Ammal and Lakshmana Rao, bounded on the north by No. 81-3 A ; east by Nos. 80-1 A & B ; south by No. 81-4 B ; west by No. 81-3 A .. .. .. 0·04

Inam, dry, vayaradi punjai, T.S. No. 81-4 B, Indivaramdar D. Yadhava Rao, mortgagee M. Narayanachariar, bounded on the north by No. 80-1 A ; east by No. 80-1 A & B ; south by Nos. 81-3 B and 81 A ; west by No. 81-3 A .. .. .. 0·04

Inam, dry, vayaradi punjai, T.S. No. 108-2 B, Inavaramdar D. Yadhava Rao, mortgagee M. Narayanachariar, bounded on the north by No. 107-2 A ; east by No. 109-1 B & 1 A ; south by Nos. 43 and 109-1 A ; west by No. 107-1 B .. .. .. 0·05

Inam, dry, nakkirankulakkai, T.S. No. 109-1 B, Inavaramdar Annapoorniammal by trustee G. S. Yadhava Rao and others, bounded on the north by No. 109-1 A ; east by No. 109-1 E ; south by No. 109-1 A ; west by No. 109-1 C .. .. .. 0·01

Inam, dry, chikkirankulakkai, T.S. No. 109-1 E, Inavaramdar Annapoorniammal by trustee G. S. Yadhava Rao and others, bounded on the north by No. 109-1 A ; east and south by No. 109-1 C ; west by No. 109-2 B .. 0·0045

Inam, dry, nanmaneicheri punjai, T.S. No. 36-4 A, Inavaramdar (1) Chinnaiya Udayar, bounded on the north and east by No. 36-4 B ; south by No. 36-7 A ; west by No. 234, Trichinopatalam and No. 231 Kallumikkadu .. .. .. 0·04

Inam, dry, nanmaneicheri punjai, T.S. No. 36-7 A, Inavaramdar (1) Kalaivanan Udayar, bounded on the north by No. 36-4 A & 7 B ; east by Nos. 36-7 B and 35-2 B ; south by No. 241 Kallumikkadu and No. 31, west by No. 241 Kallumikkadu .. .. .. 0·17

Inam, dry, nanmaneicheri punjai, T.S. No. 35-1 B, Inavaramdar K. Govinda Rao bounded on the north by No. 35-1 A ; east by Nos. 37 and 35-3 B, south by Nos. 37 and 35-3 C ; west by No. 35-1 A .. .. .. 0·05

Inam, dry, kuttiseriyirikkai, T.S. No. 35-2 C, Indivaramdars Sri Anjaneyaswami trustee G. S. Yadhava Rao and sixteen others, bounded on the north by No. 35-2 A & 1 B ; east and south by No. 37 ; west by No. 35-2 A & 2 B .. 0·04

Inam, dry, pillaippidi, T.S. No. 35-1 B, Indivaramdars M. Sakthivela Ambalagaran, M. Arumachilam Ambalagaran, K. Pandiaiya Ambalagaran, M. Sultan Ambalagaran, M. Raman Ambalagaran and C. Muri Ambalagaran, mokhasadars (1) P. K. Govinda Rao, (2) K. Venkatachalam Chetti, mortgagee for Nos. (1) Rajendra Rai Ammal, Bharat Rai Ammal, Saraswati Rai Ammal and Lakshmana Rao, bounded on the north by No. 34-3 B, east by No. 35-1 C ; south by No. 39-2 B ; west by No. 35-1 A .. .. .. 0·08

Inam, dry, pudiavasa punjai, T.S. No. 35-3 B, Inavaramdar G. S. Yadhava Rao, mortgagee M. Narayanachariar, bounded on the north by No. 35-1 B ; east by Nos. 35 and 34-1 ; south by Nos. 35-3 B and 34 ; west by No. 35-2 A .. 0·10

Inam, dry, nanmaneicheri punjai, T.S. No. 33-3 B, Inavaramdar A. Krishna Rao, bounded on the north by No. 32-1 B, east and south by Nos. 34 ; west by Nos. 32-3 A and 35-1 B .. .. 0·04

Inam, dry, palavasa punjai, T.S. No. 31-1 B, Inavaramdar A. Krishna Rao, bounded on the north by No. 30-1 A ; east by Nos. 31-1 C and 43 ; south by No. 31-3 B & 1 C ; west by No. 31-1 A .. .. .. 0·04

Inam, dry, nalavasa punjai, T.S. No. 31-3 B, Inavaramdars (1) Vijayavalli Rai Ammal, (2) P. V. Gopal Rai, mortgagee for No. (1) and P. K. Govinda Rao, bounded on the north by No. 31-3 A & 1 B ; east by No. 31-3 C ; south by No. 50, west by No. 31-3 A .. .. 0·03

Inam, dry, kuttiseriyirikkai, T.S. No. 35-1 B, Inavaramdar C. Vijayavalli Rai Ammal, mortgagee P. K. Govinda Rao, bounded on the north by No. 35-1 A, east by Nos. 35-1 C and 35b, south by No. 43-1 C ; west by No. 43-1 A and b .. .. 0·04

Inam, dry, sendiveru punjai, T.S. No. 215-2, Inavaramdar G. S. Yadhava Rao, mortgagee M. Muthuchariar, bounded on the north by No. 214-1 ; east by Nos. 215-3 and 36-2, south by No. 215-3, west by No. 215-1 .. 0·07

Acs.

Inam, dry, thalai punjai, T.S. No. 35-4, Indivaramdars M. Ramayana Ambalagaran, M. Arumachilam Ambalagaran, K. Pandiaiya Ambalagaran and M. Subbayan Ambalagaran, mokhasadar P. K. Govinda Rao, bounded on the north by No. 35-1 ; east by No. 64, south by No. 35-3 ; west by No. 31-3 .. .. .. 0·07

Inam, dry, nattaram punjai, T.S. No. 39-2, Inavaramdars (1) Vijayavalli Rai Ammal, (2) P. V. Gopal Rai mortgagee for No. (1) and P. K. Govinda Rao, bounded on the north by Nos. 39 and 39-3 ; east by No. 39-3 ; south by No. 39-4 ; west by No. 39-1 .. .. .. 0·17

Inam, dry, nanmaneicheri punjai, T.S. No. 41-2 A, Inavaramdar A. Vijayavalli Rai Ammal, mortgagee P. K. Govinda Rao, bounded on the north by No. 39-3, east and south by No. 41-2 B ; west by No. 39-4 .. .. .. 0·05

Total .. 0·72

List of Inavaramdars mentioned above (T.S. Nos. 69-3, 97-3, 107-2, 109-1 B and 109-1 D and 35-2 C)

1 Sri Anjaneyaswami by trustee G. S. Yadhava Rao.	14 T. K. Krishna Rao.
2 P. Rajendra Rao.	15 G. S. Yadhava Rao.
3 T. V. Gopal Rao.	16 G. S. Yadhava Rao.
4 S. Rangasami Achari.	17 Alasuri Nayakan.
5 Jeevanji Rai Ammal.	18 Govindappa Nayakan.
6 Vijayavalli Rai Ammal.	19 Gopala Nayakan.
7 Ganga Rai Ammal.	20 Venkatachalam Chetti.
8 Naga Rai Ammal.	21 Subbayya Chetti.
	22 Vijayavalli Rai Ammal.

Fort St. George, November 30, 1933.

Under section 6 of the Land Acquisition Act, the Governor in Council hereby declares that the land specified below and measuring 0·72 acres, be the same a little more or less, is needed for a public purpose, to wit, for the field channels of the Cauvery Mettur Project ; and, under sections 3 and 7 of the same Act, the Special Deputy Collector No. IV, Pattukkottai, is appointed to perform the functions of a Collector under the Act, and directed to take order for the acquisition of the said land. Under sub-section (1) of section 17 of the Act, the Governor in Council further directs that the possession of the said land may be taken on the expiry of fifteen days from the date of the publication of the notice mentioned in section 9 (1) of the Act. A plan of the land is kept at the office of the Special Deputy Collector No. IV, Pattukkottai, and may be inspected at any time during office hours.

Tanjore district, Pattukkottai taluk, Inam Alathikadu village attached to Chinna Tamaraiyal.

Acs.

Dry, kuttai punjai, T.S. No. 21-1, Indivaramdar K. Sivaram Ayyar, bounded on the north by Pallathur, east by No. 27-1 A ; south by No. 21-1, west by No. 25-1 A .. .. .. 0·12

Dry, kuttai punjai, T.S. No. 23-1 A, Indivaramdars Rukmaniammal, Vythinathan, Muthiammal, V. Krishnan Ayyar, Alagan Pasari, Velayudha Pasari, Pasupathi Pasari, L. Muthuswami Pasari, Pozhian Pasari, V. Muthuswami Pasari, Sellor Pathakam, guardian Jayavanthiammal, Kumar Parthasarathy, guardian Thanikodi Pillai, Chokkalingam Pillai, S. Krishnan Ayyar, Arumugam Pillai, S. Kuttan Pasari, N. Kuttan Pasari, N. Pozhian Pasari, S. Muthuswami Pasari, Kanagaraya Pillai, Subbaraya Pillai, Saravanamuni Ayyar, Gurusamy Ayyar and Subrahmanya Ayyar bounded on the north by Pallathur ; east by Nos. 22-1 and 23-1 B, south by No. 23-1 B & 2 A ; west by Pallathur .. .. 0·28

Dry, kuttai punjai, T.S. No. 23-2 A, Indivaramdars V. Muthuswami Pasari, Pozhian Pasari, Venkata Ambalayana, Sikandan Ambalayana, Ramana Ambalagaran, Alagan Pasari, Velayudha Pasari, Perumawmi Pillai, S. Muthuswami, Pillai, Arumugam Pillai, minor Rathnam, guardian Parthasarathi, Johan Periamayan, guardian Thanikodi Pillai, Chokkalingam Pillai, A. Srinivasa Ayyar, S. Kuttan Pasari, N. Kuttan Pasari, N. Pozhian Pasari, N. Muthuswami Pasari, Kannuswami Pillai, Chidambaram Pillai Narayanaswami Ayyar, Gurusami Ayyar and Subrahmanya Ayyar, bounded on the north by No. 23-1 A, east by No. 23-1 B south by No. 23-2 A & 1 B, west by Pallathur .. 0·27

Dry, nela punjai, T.S. No. 25-1 A, Inavaramdar Ramaswami Ayyar, bounded on the north by No. 25-2 A and by Nos. 24-1 B, south by No. 24-2 A, east by Pallathur 0·04

Dry, vettikadu punjai, T.S. No. 24-1 A, Indivaramdars S. Krishnan Pillai, S. Kaliyaperumal Pillai and M. Arumugam Pillai, bounded on the north by No. 25-1 A and Pallathur, east by Nos. 25-1 A and 24-1 B, south by No. 24-1 B & 2 A, west by Pallathur .. .. .. 0·12

Dry, vettikadu punjai, T.S. No. 24-1 A, Indivaramdar Karuppan Ambalagaran, bounded on the north by No. 24-3 A, east by No. 24-3 B, south by No. 24-1 A & 2 A, west by Pallathur .. .. .. 0·03

Dry, vettikadu punjai, T.S. No. 24-3 A, Indivaramdar minor Kanniyappan, guardian Ramana Ambalagaran, bounded on the north by No. 24-2 A, east by No. 24-3 B, south by No. 24-4 A ; west by Pallathur .. .. 0·03

Dry, vettikadu punjai, T.S. No. 24-4 A, Indivaramdar K. Majna Ambalagaran, bounded on the north by No. 24-3 A, east by No. 24-4 B ; south by No. 24-6 A ; west by Pallathur .. .. .. 0·02

Dry, vettikadu punjai, T.S. No. 24-5 A, Indivaramdar minor Kannusami, guardian Muthyali, bounded on the north by No. 24-1 A, east by No. 24-5 B ; south by No. 25-1 A ; west by Pallathur .. .. .. 0·02

Dry, karai punjai, T.S. No. 27-1 B, Indivaramdar K. Chokkalingam Pillai, bounded on the north by Nos. 24-3 A & B, 24-1 C ; east by Nos. 28 ; 1 C & 1 D and 31 A ; south by Nos. 28-1 A & 1 D and 27-1 A ; west by Pallathur and No. 25-1 A .. .. .. 0·27

Dry, karai punjai, T.S. No. 27-1 B, Indivaramdar Mylai Ambalagaran, bounded on the north by No. 25-1 B, east by No. 25-1 A ; south by No. 27-3 B ; west by No. 27-1 .. 0·04

	Acs.
Dry, karai punjai, T.S. No. 87-4 B, kudiyiruppu minor Kuttaiyal, guardian Mariyayee, bounded on the north by No. 87-4 D, east by No. 88-1 B, south by No. 87-3 B, west by No. 87-3 A	0·05
Dry, karai punjai, T.S. No. 87-3 B, kudiyiruppu minor Karuppan guardian Rathna Lakshmanan, bounded on the north by No. 87-2 B, east by No. 88-1 B, south by No. 87-4 D, west by No. 87-3 A	0·06
Dry, karai punjai, T.S. No. 87-4 B, kudiyiruppu Karuppan Arukkaran, bounded on the north by No. 87-3 B, east by No. 88-1 B, south by No. 87-5 E, west by No. 87-4 A	0·01
Dry, vaikasi punjai, T.S. No. 67-6 B, kudiyiruppu Thanneerkuli Pillai, bounded on the north by No. 67-4 B & C, east by Nos. 68-3 A and 67-6 C, south east west by No. 67-6 A	0·04
Dry, aippasi punjai, T.S. No. 68-2 A, kudiyiruppu Kuttiya Pavari, bounded on the north by No. 68-1 B, east by No. 68-3 A, south by No. 68-2 B west by Nos. 67-8 B & C	0·12
Dry, aippasi punjai, T.S. No. 68-3 A, kudiyiruppu Chinniyan Ponnai Pethian Ponnai and Kaliah Ponnai, bounded on the north by No. 68-1 B & 2 B, east by No. 68-4 A, south by No. 68-4 B, west by No. 68-2 A & B	0·16
Dry, aippasi punjai, T.S. No. 68-2 B, kudiyiruppu R. Arumugam Pillai, R. Pethiam Pillai and R. Nanmuga Pillai, bounded on the north by Nos. 68-3 A and 69-1 A, east by No. 69-1, south by Nos. 68-3 B and 69-1, west by No. 68-2 A	0·09
Dry, punnai vanin, T.S. No. 68-3 B, kudiyiruppu V. Krishnan Ayyar, bounded on the north by No. 68-1 B & 2 B, east by No. 68-4; south by Alagiamanjakkaran, west by No. 68-3 A	0·07
Dry, manai punjai, T.S. No. 61-1 A, kudiyiruppu S. Mujibu Pillai, bounded on the north by Nos. 58-1 B east by No. 61-2, south by No. 61-1 B, west by No. 58-3 A	0·08
Dry, manai punjai, T.S. No. 61-2 A, kudiyiruppu N Thanigai Pillai, bounded on the north by No. 61-1, east by No. 62-1 A, south by No. 61-2 B west by No. 61-1 A	0·04
Dry, manai punjai, T.S. No. 62-1 A, kudiyiruppu Chinnakkannai Pillai, bounded on the north by Nos. 61-1 and 62-4, east by No. 62-2 A, south by No. 62-1 B, west by No. 61-2 A	0·07
Dry, manai punjai, T.S. No. 62-3 A, kudiyiruppu Vellayyan Ponnai, Arjuna Ponnai and Periyanayagi Ponnai bounded on the north by Nos. 58-3 and 58-2, east by No. 62-4 & B, south by No. 58-2 B & D, west by No. 62-1 A & B	0·10
Dry, manai punjai, T.S. No. 62-3 B, kudiyiruppu minor Gnanam, guardian Kathamuai, bounded on the north by No. 62-3 A, east by No. 63-2, south and west by No. 58-3 A	0·01
Dry, vanina punjai, T.S. No. 61-1 A, kudiyiruppu Ponnuswami Pillai, bounded on the north by Nos. 58-3 A & and 62-3, east by No. 61; south by No. 62-1 B; west by No. 58-1 C & 1 D	0·07
Dry, kattian punjai, T.S. No. 62-1 A, kudiyiruppuni Chinnayyan Ponnai, Pethian Ponnai Kaliah Ponnai, Koothan Ponnai and Koothai Ammi, bounded on the north by No. 61, east by No. 62-2 A, south by No. 62-1 B, west by No. 58-1	0·07
Dry, kattian punjai, T.S. No. 62-2 A, kudiyiruppuru Kuppa Kalimuthuraayan and Vythinathan, guardian Rajamani, bounded on the north by No. 61; east by No. 62-1 A; south by No. 62-2 B, west by No. 62-1 A	0·02
Dry, sithanthan punjai, T.S. No. 29-1 A, kudiyiruppuru Kanniyal Pakkanadi, Gurukkal Ayyar and Nachiyammal Ayyar, bounded on the north by Nos. 11 and 22-1 B, east by No. 29-1 B, south by Nos. 27-4 and 29-2 & 4 A, west by No. 27-2 A & B	0·04
Dry, sithanthan punjai, T.S. No. 29-4 B, kudiyiruppuru V. Srinivasa Ayyar, bounded on the north by No. 29-1 A, east by No. 29-4 C, south by No. 29-4 E, west by No. 29-4 A	0·06
Dry, vali kulai, T.S. No. 29-1 B, kudiyiruppuru Ramaswami Pallavaraiyan, bounded on the north by No. 29-4 B, east by No. 29-1 C; south by No. 29-2 B; west by No. 29-1 A	0·05
Dry, vali kulai, T.S No. 29-2 B, kudiyiruppuru K. Ramaswami Ayyar, bounded on the north by No. 29-1 B, east by No. 29-2 C, south by No. 44-1; west by No. 29-2 A	0·07
Dry, nanaipillai punjai, T.S. No. 30-1 B, kudiyiruppuru Kannan Kumar bounded on the north by Nos. 11 and 21; east by No. 30-1 C & 2, south by No. 30-1 A, 2 B & 1 C; west by No. 30-1 A	0·10
Dry, nanaipillai punjai, T.S. No. 30-2 B, kudiyiruppuru Thayyalu Rajamani and Pappa, bounded on the north by No. 30-1 B, east by No. 30-3 C, south by No. 30-4 B & 3 west by No. 30-2 A	0·14
Dry, nanaipillai punjai, T.S. No. 30-1 B, kudiyiruppuru V. Subbappa Konar, bounded on the north by No. 30-2 E, east by No. 30-4 C, south by No. 31-1 B; west by No. 30-4 A	0·04
Dry, vaikalai, T.S. No 31-1 B, kudiyiruppuru Subbayya Pillai, bounded on the north by No. 30-1 B, east by No. 31-1 C, south by No. 31-2 A, west by No. 31-1 A	0·04
Dry, vaikalai, T.S. No. 31-2 A, kudiyiruppuru Karuppan Arumugattan, minor Kuttaiyal guardian Mariyappa, Muruganakkangaran and minor Karuppan, guardian Ramasambalagaran bounded on the north by No. 31-1 A, 1 B & 2 B, east by No. 31-2 B & 3 B, south by Nos. 32-3 B and 49-2 west by No. 30-5	0·11
Dry, he odaiyatti punjai, T.S. No. 31-3 B, kudiyiruppuru Nayaka Konar, bounded on the north east east by No. 31-3 A, south by No. 32-3, west by Nos. 31-3 A and 32-2	0·01
Dry, kondakatti punjai, T.S. No. 30-3, kudiyiruppuru Samayya Konar, bounded on the north by No. 17; east and south by No. 30-3 A, west by No. 30-1 B	0·01
Dry, kondakatti punjai, T.S. No. 30-3 A, kudiyiruppuru Arumuga Konar bounded on the north by Nos. 17 east 30-2, east by No. 32-1 A; south by No. 30-3 B; west by No. 30-2	0·07
Dry, keppakombiliy punjai, T.S. No. 32-1 A, kudiyiruppuru Alakiarasi Nachiyar, bounded on the north by No. 16, east by No. 33, south by No. 34-3 B & 1 D, west by Nos. 30-1 west 34-3 B	0·15
Wet, kunnamchetty punjai, T.S No. 34-3 B, kudiyiruppuru B Kutha pillai alias Kuttiyanai Pillai, bounded on the north by No. 31-1 A., east by No. 34, south by No. 40-1 B, west by No. 34-3 A	0·13
Wet, nachiyarai, T.S. No. 40-1 B, kudiyiruppuru Mahamanakkaran, bounded on the north by No. 4-1 B, east by No. 39, south by No. 40-2 B west by No. 40-1 A	0·04
Wet, kichchiyarai, T.S. No. 40-2 B kudiyiruppuru Mari Pillai, bounded on the north by No. 40-1 B, east by No. 39, south by No. 40-3 E, west by No. 40-2 A	0·04
Wet, punjai vayal, T.S. No. 40-3 B, kudiyiruppuru Ramasamy Pillai, bounded on the north by No. 40-2 B, east by No. 39, south by No. 40-4 B; west by No. 40-3 A	0·03
Wet, nachiyarai, T.S. No. 40-4 B, kudiyiruppuru B Kutha Pillai, bounded on the north by No. 40-3 B, east by No. 39; south by No. 40-5 B; west by No. 40-4 A	0·03
Dry, kichchiyarai, T.S. No 40-5 B kudiyiruppuru B Kutha Pillai, bounded on the north by No. 40-4 B east by No. 39, south by No. 287, Alagiamanjakkaran, west by No. 40-5 A	0·04
Dry Jathian punjai, T.S. No. 28-1, kudiyiruppuru Chinniyan Ponnai Pethian Ponnai, Kaliah Ponnai Koothai Ponnai and Koothai Ammi, bounded on the north by Pallathur and R. No. 1 east by No. 1-1 B; south by Nos. 28-2 and 31; west by Pallathur and R. No. 1	0·09
Dry, manakkalai punjai, T.S. No. 2-1 B, iruvaraudaiya Sellabbathi chattiar Sreni, Ramaswamy Konar, Sathiyan chattiyan Ramakkathevanbali Thayyalu, Rajamai, Pappa, Kuttiya Konar, Sellappa Konar, minor Sethuruvelar guardian Akkithan and Kutta Ekari bounded on the north by No. 2-1 A, east by No. 2-1 B & 1 C; south by No. 1-1 C, west by No. 2-1	0·13
Dry, chellikudi punjai, T.S. No. 3-1 B, iruvaraudaiya Sellabbathi chattiar Sreni Ramaswamy Konar, bounded on the north by No. 3-1 A; east by No. 3-1 A & B, south by No. 1-1 C, west by No. 3-1 B & 2 C	0·11
Dry, chellikudi punjai, T.S. No. 3-2 B, iruvaraudaiya Sellappa Konar bounded on the north by No. 3-1 A., east by No. 3-2 A, south by No. 3-2 C, west by No. 3-1	0·01
Dry, chellikudi punjai, T.S. No. 3-3 B, iruvaraudaiya A. Ramaswami Konar, bounded on the north by No. 3-3 A; east by No. 3-7 B, south by No. 3-3 C, west by No. 3-4 B	0·01
Dry, chellikudi punjai, T.S. No. 3-7 B, iruvaraudaiya Krishna Konar, bounded on the north by No. 3-7 A, east by No. 3-7 C, south by No. 3-7 E, west by No. 3-6 B	0·02
Dry, chellikudi punjai, T.S. No. 3-8 B iruvaraudaiya minor Seethuru Velar, guardian Amirthan, bounded on the north by No. 3-8 A, east by No. 3-8 B, south by No. 3-8 C, west by No. 3-7 B	0·01
Dry, chellikudi punjai, T.S. No. 5-5 B iruvaraudaiya Thayyalu, Rajamani and Pappa, bounded on the north by No. 5-4 A, east by No. 5-5 A south by No. 5-6 C, west by No. 5-5 B	0·02
Dry, kondakatti punjai, T.S No. 5-6 A, iruvaraudaiya Kuttia Konar, bounded on the north and east by No. 5-7 B, south by No. 5-6 B, west by No. 5-5 B	0·03
Dry, chinnakkannayai punjai, T.S. No. 5-7 B, iruvaraudaiya Sellabbathi chattiar Ramanathanvanar, bounded on the north and east by No. 5-7 A, south by No. 5-8 A, west by No. 5-7 A	0·05
Dry, ezhappadiyilan punjai, T.S No. 13-1 A kudiyiruppuru Ramaswami Pallavaraiyan, Chockalingam Pillai and Kuttia Pillai, bounded on the north by No. 12-7 A, east by No. 13-1 B, south by No. 36, west by No. 14	0·09
Wet, ammanikkarayai nanjai, T.S. No. 11-7 A, iruvaraudaiya Balasubramanya Gurkal, bounded on the north by Nos. 12-6 A & 9 B, east by No. 12-7 B, south by No. 12-1 A & 7 A, west by No. 4	0·03
Wet, ezhappadiyilan nanjai, T.S No. 12-8 B iruvaraudaiya minor Seethuru Velar, guardian Amirthan, bounded on the north by No. 12-8 A, east by No. 13-6 C, south by No. 12-7 A, west by No. 12-8 A	0·02
Wet, punnaikai nanjai, T.S. No. 13-6 B, iruvaraudaiya Ramaswami Konar and Samayya Konar, bounded on the north by No. 12-8 A & 5 C, east by No. 13-6 C, south by No. 12-5 A & 6 B; west by Nos. 4 and 12-5 A	0·07
Dry, punnaikai punjai, T.S No. 12-5 A, iruvaraudaiya Sethuvara chattiar Ramanathanvanar, bounded on the north by No. 12-5 B, east by No. 12-5 B; south by No. 12-5 E, west by No. 5	0·02
Wet, punnaivai nanjai, T.S. No. 11-9 A, iruvaraudaiya Krishna Konar, bounded on the north by No. 11-10 A, east by No. 11-1 B; south by No. 12-4 A, west by No. 10	0·04
Wet, punnaivai nanjai, T.S. No. 11-10 A, iruvaraudaiya minor Seethuru Velar, guardian Ramakrishnavanar, bounded on the north by No. 11-8 A, east by No. 11-10 B; south by No. 12-1 A, west by No. 11	0·03
Wet, punnaivai nanjai, T.S. No. 11-9 A, iruvaraudaiya Thayyalu, Rajamani and Pappa, bounded on the north by No. 11-7 A, east by No. 11-8 B south by No. 11-10 A; west by No. 10	0·04
Wet, punnaivai nanjai, T.S. No. 11-7 A, iruvaraudaiya minor Seethuru Velar, guardian Amirthan, bounded on the north by No. 12-1 A, east by No. 12-1 B, south by No. 11-8 A, west by No. 10	0·04
Wet, punnaivai nanjai, T.S. No. 12-1 A, iruvaraudaiya Sellabbathi chattiar Ramanathanvanar, bounded on the north by Pallathur and R. No. 1, east by No. 11-1 B; south by No. 11-3 A, west by No. 12	0·05
Dry, punnaivai nanjai, T.S. No. 12-6 A, iruvaraudaiya R. Krishna Konar, bounded on the north by No. 12-1 A, east by No. 12-6 B, south by No. 12-4 A, west by No. 9	0·02
	Total .. 8·32

Note.—Malvaramadar for all the Kuthimai lands in Sethukara chathram by trustee Ramanathanvanar.

Fort St. George, November 28, 1933.

Under section 6 of the Land Acquisition Act, the Governor in Council hereby declares that the land specified below and measuring 3·26 acres, be the same a little more or less, is needed for a public purpose, to wit, for the Said channels of the Cauvery-Mettur Project and under sections 5 and 7 of the same Act, the

Special Deputy Collector No. VI, Pattukkottai, is appointed to perform the functions of a Collector under the Act and directed to take order for the acquisition of the said land. Under sub-section (1) of section 17 of the Act, the Governor in Council further directs that the possession of the said land may be taken on the expiry of fifteen days from the date of the publication of the notice mentioned in section 9 (1) of the Act. A plan of the land is kept in the office of the Special Deputy Collector No. VI, Pattukkottai, and may be inspected at any time during office hours.

Tanjore district, Pattukkottai taluk, Inam Vayttalakkadu village.

ACS.

Inam, dry, andappan punjai, S. No. 17-1, Iruvaramdars K. Natesa Tevar, B. Tandi Serval, A. Ramaswami Serval, Kaluvathammal, Thenanthambi Nadari, N. Kontam Tevar, B. Chidambara Tevar and B. Ekambaram Serval, minor Kaliyaperumal Karuppa Konan, A. Velayudha Tevar, C. Arunachala Serval, V. Ramaswami Serval, A. Subbayya Serval, K. Arunachalam Tevar, C. Arunachala Tevar and A. Muthuraman Serval, bounded on the north by No. 12-1 A; east by No. 17-2; south by No. 16-1; west by No. 268 Punaikuttikadu .. .. .. 0·08

Inam, dry, andappan punjai, S. No. 15-1 A, Iruvaramdars Kaliyaperumal, M. Ramaswami Serval, M. Kothandaraman Tevar, A. Ramaswami Serval, K. Karuppa Konan, V. Ramaswami Serval, M. Arunachala Tevar, M. Natesa Tevar, A. Muthuswami Serval, K. Subbayya Serval, C. Arunachalam Serval and A. Velayudha Tevar, bounded on the north by No. 268 Punaikuttikadu and No. 12-1 A; east by No. 15-1 B; south by No. 17-1; west by No. 268 Punaikuttikadu .. .. .. 0·18

Inam, dry, pattavankorai punjai, S. No. 12-4 A, Iruvaramdars M. Natesa Tevar and C. Arunachala Tevar, bounded on the north by No. 12-5 A; east by No. 12-3 B; south by No. 13-1 A; west by No. 268 Punaikuttikadu .. .. 0·03

Inam, dry, ponnavankorai punjai, S. No. 12-5 A, Iruvaramdar Chinnathambi Nadari, bounded on the north by No. 268 Punaikuttikadu and No. 12-1 A; east by No. 12-6 B; south by No. 12-4 A & 4 B; west by Punaikuttikadu .. 0·05

Inam, dry, pattavankorai punjai, S. No. 12-4 A, Iruvaramdars M. Ramaswami Tevar, K. Krishnaswami Tevar, Kaluvathammal, M. Ramaswami Serval, A. Muthuswami Serval, A. Ramaswami Serval, K. Karuppa Konan, I. Ramaswami Serval, N. Ekaichi Tevar, V. Natesa Tevar, M. Muthuvelayutha Serval, A. Velayudha Tevar and K. Sri Tevar, bounded on the north by No. 12-3 A; east by No. 12-3 B; south by No. 12-2 A; west by Punaikuttikadu .. .. .. 0·02

Inam, dry, manis punjai, S. No. 12-1 A, Iruvaramdars Ponnuswami Serval, S. Narayana Serval and A. Ramanathan Serval, bounded on the north by No. 1-1 A; east by No. 12-1 B; south by No. 12-4 A; west by Punaikuttikadu .. .. .. 0·13

Inam, dry, muttima punjai, S. No. 1-1 A, Iruvaramdars K. Veerappa Tevar, M. Perama Tevar, V. Velayudha Tevar, A. Velayudha Tevar, N. Ekaichi Tevar, V. Natesa Tevar, M. Chidambaram Tevar, K. Ekaichi Tevar and M. Ramaswami Tevar, bounded on the north by No. 172 Murukkuchchetti; east by No. 1-2 A & 2 B; south by No. 1-1 B and 12-1 A; west by Punaikuttikadu .. 0·10

Inam, dry, muttima punjai, S. No. 1-2 B, Iruvaramdars N. Ekaichi Tevar, A. Velayudha Tevar, V. Natesa Tevar, M. Ramaswami Tevar, K. Ekaichi Tevar and M. Chidambaram Tevar, bounded on the north by Murukkuchchetti; east by Murukkuchchetti and No. 1-3; south by Nos. 1-2 A and 11-1 A; west by No. 1-1 A & 2 A .. 0·10

Inam, dry, mangal punjai, S. No. 11-1 A, Iruvaramdar T. Chennalingam Serval, bounded on the north by No. 1-2 B & 3; east by Nos. 11-2 B and 1-3; south and west by No. 11-1 B .. .. 0·05

Inam, dry, kani punjai, S. No. 11-2 B, Iruvaramdars Narayana Serval and Narayanan Serval, bounded on the north by Nos. 1-3, 7, 5 & 6, 11-2 A and 8-1; east by Nos. 10-2 B and 11-2 A & 2 C; south by No. 11-2 C; west by No. 11-1 A, 2 A & 2 B .. .. .. 0·08

Inam, dry, manaikkattu punjai, S. No. 10-2 B, Iruvaramdars Pechchimuttu Udayar, N. Ekaichi Tevar and A. Velayudha Tevar, bounded on the north by Nos. 9-4 and 1-2 A; east by No. 10-3 B & 2 A; south by No. 10-2 C; west by Nos. 11-2 B and 10-2 C .. .. 0·01

Inam, dry, manaikkattu punjai, S. No. 10-3 B, Iruvaramdars N. Ekaichi Tevar, M. Chidambaram Tevar, V. Natesa Tevar, K. Ekambaram Serval, B. Kothandaraman Serval, M. Ramaswami Tevar, A. Velayudha Tevar, K. Ekaichi Tevar, Veerappa Serval, V. Ramaswami Serval, M. Muthukumaran Serval, K. Subbayya Serval, K. Kolandaswami Tevar and K. Suppayya Serval, bounded on the north by Nos. 2-4 and 10-5 A; east by No. 9-1 B; south by No. 10-5 C; west by No. 10-2 B & 5 A .. .. 0·02

Inam, dry, mandiri punjai, S. No. 9-1 B, belonging to minor Sundaram by guardian Alamelu, S. Arunachalam Serval, S. M. Krishnan Serval, B. Ekambaram Serval, V. Ramaswami Serval, Velayudam Serval, K. Natesa Tevar, A. Muthuswami Serval, C. Arunachalam Serval, M. Ekambaram Serval, M. Kolandaiswami Serval, K. Subbayya Serval, K. Krishnaswami Tevar, S. Arunachala Tevar, M. Suppayya Serval, B. Ramaswami Serval, K. Velan Serval, Ekambaram Serval, Sundaram Serval, Muthukumaran Serval and Krishnan Serval, bounded on the north by No. 2-4 & 5; east by No. 9-1 C; south by No. 9-1 A, 1 B & 3 B; west by Nos. 10-5 B and 9-1 A .. .. .. 0·30

Inam, dry, mineral punjai, S. No. 9-3 B, Iruvaramdars S. Arunachalam Serval, S. M. Krishnan Serval, B. Ekambaram Serval, V. Ramaswami Serval, Velayudam Serval, A. Muthuswami Serval, K. Natesa Tevar, K. Subbayya Serval, K. Krishnaswami Tevar, S. Arunachala Tevar, A. Muthuswami Serval, C. Arunachalam Serval, M. Ekambaram Serval and M. Kolandaiswami Serval, bounded on the north by No. 9-1 B; east by No. 9-3 C; south by No. 9-1; west by No. 9-3 A .. .. 0·06

Inam, dry, kurukkai punjai, S. No. 94-1 A, Iruvaramdars A. Ramaswami Serval, A. Subbayya Serval and A. Subbayya Serval, bounded on the north by No. 95-1; east by No. 94-1 B; south by No. 94-2 A; west by No. 92 .. 0·07

Inam, dry, kurukkai punjai, S. No. 94-3 A, Iruvaramdar A. Muthuswami Serval, bounded on the north by No. 94-2 A; east by No. 94-3 B; south by No. 94-3 A; west by No. 89 .. .. 0·04

ACS.

Inam, dry, kurukkai punjai, S. No. 94-3 A, Iruvaramdar K. Karuppa Konan, bounded on the north by No. 94-2 A & 3 B; east by No. 94-3 B; south by Nos. 94-4 A and 84; west by No. 84 .. .. 0·13

Inam, dry, kodaram kollai, S. No. 98-1 A, Iruvaramdars N. Ekaichi Tevar, A. V. Balasubrahmania Serval, B. Ekambaram Serval, A. Velayudham Tevar, A. Veerappan Serval, K. Subbayya Serval, V. Ramaswami Serval, A. Muthukumaran Serval, K. Subbayya Serval and K. Kolandaiswami Serval, bounded on the north by No. 94-3 A; east by No. 98-1 B & 4 B; south by No. 98-11 A; west by Nos. 94 and 98-11 A .. .. .. 0·09

Inam, dry, manaikkattu punjai, S. No. 98-4 B, Iruvaramdars N. Ekaichi Tevar, A. Velayudha Tevar, B. Chidambaram Tevar, V. Natesa Tevar, M. Ramaswami Tevar, K. Ekaichi Tevar, M. Perumal Tevar, A. Ramaswami Serval, V. Velayudha Tevar and K. Veerappa Tevar, bounded on the north by No. 98-1 A; east by No. 98-9 B; south by No. 98-1 C & 11 A; west by No. 98-3 B & 1 C .. .. 0·06

Inam, dry, aanikkollai, S. No. 98-9 B, Iruvaramdars K. Muthukumaran Serval, B. Ekambaram Serval, K. Suppayya Serval and K. Kolandaiswami Serval, bounded on the north by No. 98-8 A; east by No. 98-9 C & 10 B; south by No. 98-9 A & 11 A; west by No. 98-3 B & 4 A .. 0·04

Inam, dry, kanikkollai, S. No. 98-10 B, Iruvaramdars N. Ekaichi Tevar and A. Velayudha Tevar, bounded on the north by No. 98-10 A; east by No. 98-10 A, 11 A & 11 B; south by No. 98-10 C, 11 A & 11 B; west by No. 98-9 B, 9 C & 10 A .. .. 0·07

Inam, dry, kasaikkattu punjai, S. No. 100-1 B, Iruvaramdars N. Ekaichi Tevar and A. Velayudha Tevar, bounded on the north by No. 98-11 B; east by No. 100-1 C; south by No. 100-2 B; west by No. 100-1 A .. .. .. 0·0075

Inam, dry, kasaikkattu punjai, S. No. 100-2 B, Iruvaramdar N. Ekaichi Tevar, bounded on the north by No. 100-1 B & 2 C; east by No. 100-2 C & 5 B; south by No. 100-3; west by No. 100-2 A .. .. 0·01

Inam, dry, kasaikkattu punjai, S. No. 100-4 B, Iruvaramdar A. Velayudha Tevar, bounded on the north by No. 100-1 A; east by No. 100-4 B; south by No. 100-3 & 5; west by No. 100-2 B .. .. 0·03

Inam, dry, kasaikkattu punjai, S. No. 100-5 B, Iruvaramdar V. Natesa Tevar, bounded on the north by No. 100-5 A; east by No. 100-6 B; south by No. 100-6; west by No. 100-4 B .. .. 0·02

Inam, dry, kasaikkattu punjai, S. No. 100-6 B, Iruvaramdars N. Ekaichi Tevar and A. Velayudha Tevar, bounded on the north by No. 100-6 A; east by No. 100-7 B & 9 C; south by No. 100-6 C & 9; west by No. 100-5 B .. 0·02

Inam, dry, kasaikkattu punjai, S. No. 100-7 B, Iruvaramdar M. Ramaswami Tevar, bounded on the north by No. 100-7 A; east by No. 100-8 B; south by No. 100-8 B & 7 C; west by No. 100-6 B & 7 C .. .. 0·02

Inam, dry, thalavari punjai, S. No. 100-8 B, Iruvaramdar K. Ramaswami Serval, bounded on the north by No. 100-8 A; east by No. 100-9; south by No. 100-10; west by No. 100-7 B & B .. .. 0·06

Inam, dry, kodikkalai, S. No. 91-10 B, Iruvaramdars Ramaswami Serval, A. Muthuswamy Serval, A. Subbayya Serval, A. Suppayya Serval and A. Kolandaswami Serval, bounded on the north by No. 91-10 A; east by No. 91-11 B; south by Nos. 91-10 C and 65-3; west by No. 91-9 B .. .. 0·15

Inam, dry, manaikkattu punjai, S. No. 91-9 B, Iruvaramdars K. Natesa Tevar and C. Arunachala Tevar, bounded on the north by No. 91-9 A; east by No. 91-10 B; south by No. 65-3; west by Nos. 65-3 and 91-8 B .. .. .. 0·17

Inam, dry, mandal punjai, S. No. 91-1 B, Iruvaramdar A. Muthuswamy Serval, bounded on the north by No. 91-1 A; east by No. 91-8 B; south by No. 65-3; west by No. 90-5 B .. .. 0·18

Inam, dry, mandal punjai, S. No. 90-5 B, Iruvaramdar A. Ramaswami Serval, bounded on the north by No. 90-5 A; east by No. 91-1 B; south by Nos. 91-5 C and 65-3; west by No. 90-4 B .. .. 0·05

Inam, dry, mandal punjai, S. No. 90-4 B, Iruvaramdar Narayanan Serval, bounded on north by No. 90-4 A; east by Nos. 90-5 B and 65-3; south by No. 65-7 C; west by No. 90-3 B .. .. 0·07

Inam, dry, mandal punjai, S. No. 90-3 B, Iruvaramdars A. Shanmugam Serval and minor Arumugam, guardian mother Chinnappillai Ammal, bounded on the north by No. 90-3 A; east by No. 90-4 B; south by No. 65-7 C; west by No. 90-2 B .. .. 0·04

Inam, dry, manaikkattu punjai, S. No. 90-2 B, Iruvaramdars M. Ramaswami Serval and K. Annamalai Tevar, mortgagee K. Ekambaram Serval and 14 mortgagees (as per list below), bounded on the north by No. 90-2 A; east by No. 90-3 B and 65-7 C; south by No. 65-7 C; west by No. 89-1 B .. .. 0·06

Inam, dry, manaikkattu punjai, S. No. 89-6 A, Iruvaramdar B. Suppayya Serval, bounded on the north and east by No. 89-1 B; south by No. 89-6 A; west by No. 89-1 A .. .. 0·0025

Inam, dry, manaikkattu punjai, S. No. 89-4 A, Iruvaramdar A. Ramaswami Serval, bounded on the north by No. 89-7 A & 7 B; east by No. 89-3 A, 7 A & 7 B; south by No. 89-4 B; west by No. 89-3 B & 2 B .. .. 0·02

Inam, dry, manaikkattu punjai, S. No. 89-5 B, Iruvaramdar Natesan Serval, bounded on the north by No. 89-5 A; east by No. 89-4 A & 6 C; south by No. 89-5 B; west by No. 89-3 A .. .. 0·02

Inam, dry, manaikkattu punjai, S. No. 86-4 B, Iruvaramdar B. Suppayya Serval, bounded on the north by No. 86-3 B; east by No. 86-5 C; south by No. 86-4 B; west by No. 86-4 A .. .. 0·05

Inam, dry, manaikkattu punjai, S. No. 86-4 B, Iruvaramdars K. Arunachala Tevar, A. Velayudha Tevar, N. Ekaichi Tevar, A. Muthuraman Serval, K. Ekambaram Serval, B. Krishnaswami Serval, M. Natesa Tevar, M. Krishnaswami Tevar, K. Suppayya Serval and K. Kumaraswami Serval, bounded on the north by No. 86-3 B; east by No. 86-4 C; south by No. 86-3 B; west by No. 86-4 A .. 0·08

Inam, dry, muthukattu punjai, S. No. 86-4 B, Iruvaramdars K. Krishnaswami Tevar, V. K. Natesa Tevar, C. Arunachala Tevar, B. Kumaraswami Serval, A. Ramaswami Serval, V. Ramaswami Serval, Ponnuswami Serval, K. Narayana Serval, A. Sivagnanam Serval, K. Karuppa Konan, Kaluvathammal, K. Arunachalam Serval, N. Sundaram Serval, A. Muthuswami Serval, A. Subbayya Serval, A. Kolandaswami Serval, A. Suppayya Serval and C. Arunachalam Serval, bounded on the north by No. 86-4 B; east by No. 86-4 C; south by No. 86-2 B; west by No. 86-3 A .. .. 0·35

		Acs.
Inam, dry	theranampat punjai, S. No. 44-3 B, Iruvarundar [illegible] on the north by No. 50-4 B, east by No. 53-3 C, south by No. 46-3 B, west by No. 46-2 A	0-36
Inam, dry,	kallan kollai, S. No. 46-3 B, in varundars A Muthusamy Servai, and A Sappayya Servai, bounded on the north by No. 53-2 B, east by Nos. 45-2 C and 51-1, south by No. 46-3 A, 5 C A 1 B, west by No. 45-5 A	0-10
Inam, dry	kallan kollai, S. No. 45-4 B, Iruvarundar T. Vaithi Konan, bounded on the north by No. 45-3 B, east by No. 51-1 B 2, south by No. 46-1 B, west by No. 45-5 A	0-09
Inam dry	kallan kollai S. No. 46-1 B, Iruvarundars K. Karuppa Konan and A Ramaswami Servai, bounded on the north by No. 45-3 B, east by No. 51-2, south by No. 46-7 B, west by No. 46-1 A	0-07
Inam, dry	nallan kollai, S. No. 46 B, Iruvarundars A. Rangappa Servai, bounded on the north by No. 46-1 B, east by Nos. 51- and 52-1, south by No. 46-1 B, west by No. 46-2 A	0-04
Inam, dry,	kallan kollai, S. No. 46-3 B, Iruvarundars R. Ekambaram Servai, K. Kuppala Servai and K. Subbaiya Servai, bounded on the north by No. 46-3 A, east by No. 51-2, south by No. 46-3 B, west by No. 46-5 A	0-03
Inam, dry,	kallai Kollai, S. No. 46-1 B, Iruvarundar A. K. Rangappa Servai, bounded on the north by No. 46-3 B, east by No. 50-1, south by No. 46-1 B 1 west by No. 46-2 A	0-03
Inam, dry,	Sappanai Servai, bounded on the north by No. 47-3 B, east by No. 47-4 A, south by No. 47-3 B 1 west by No. 47-2 A	0-06
Inam, dry,	supparali punjai, S. No. 47-5 B, Iruvarundar Kalvathimal Mudaliar A Rami Ayya Servai, bounded on the north by No. 47-4 B, east by No. 50-3, south by No. 47-5 B, west by No. 47-6 A	0-10
Inam, dry,	supparali punjai S No. 47-5 B, Iruvarundar R Kalian Ambalavanan, bounded on the north by No. 47-3 B west by No. 50-2 A 2, south by Nos. 50-4 and 5-C west by No. 47-5 A & 4 B	0-07
Inam, dry	supparali punjai, S. No. 47-4 B, Iruvarundar M. Mari Ambalavanan bounded on the north by No. 47-4 A, east by No. 47-3 B, south by No. 47-3 D, west by No. 41-4 A	0-036
Inam, dry,	supparali punjai, S. No. 47-3 B, Iruvarundar M Vaithi Servai bounded on the north by No. 47-1 B, east by No. 47-3 C, south by No. 47-3 A, west by No. 47-4 A	0-04
Inam, dry,	elavarai punnaivu S No. 47-10 B, Iruvarundars Kaliyathammal R Naiga Tevar, S. Arunachala Tevar, V Ramanarma Servai, Rampan Kanth A Ramaswami Servai, A Marimuthu Servai, Samaya Servai, Kandasamy Servai, R Suppayya Servai bounded on the north by No. 47-8 B, 11 A 8 10 C, east by Nos. 11-10 C and 70-1, south by No. 49-2, west by No. 49-10 A	0-26
Inam dry,	vathiyal punjai, S No. 51-2 A Iruvarundars K. Suppayya Servai, Iruvarun Muppanna A. Muthuramu Servai, R. Kolandaiswami Servai, K. Suppayya Servai and K. Ekambaram Servai, bounded on the north by Nos. 105 and 42-1, east by Nos. 62-2 C 2 D, south by Nos. 45-1 B and 62-2 C, west by Nos. 51-1 & 2 B	0-14
Inam, dry,	vallikattiu kollai, S. No. 61-1 B Iruvarundar K. Muthukumaran Servai, bounded on the north by No. 61-2 A, east by No. 61-1 C, south by No. 61-2 A 1 west by No. 61-1 A	0-04
Inam, dry,	pallaigaiki kollai, S No. 61-2 A, Iruvarundar K. Annamalai Tevar, bounded on the north by Nos. 61-1 A & 2 B and 61-1 C, east by No. 61-2 B, south by No. 61-2 A & 3 B, west by No. 61-4 & B	0-09
Inam, dry	vembakudi, S No. 61-3 B, in varundar K. Muthukumaran Servai, bounded on the north by No. 61-3 A, east by No. 61-3 C, south by No. 61-1, 2 & 3, west by No. 61-3 A	0-03
	Total ..	3-24

List of 46 gunatakkar.

1 Kaliyathambiyil	24. B Naiga Tevar
2 A Ramaswami Servai	27 C. Arunachala Tevar
3 A. Marimuthu Servai.	28 N Ekambi Tevar
4 A Samaya Servai.	29 A Velayudha Tevar.
5 A. Kolandaiswami Servai.	30 M Chidambara Thevar.
6 A Suppayya Servai.	31 V Naimakutti Tevar
7 M Kuppaswami Servai.	32 M Ramasami Servai.
8 A Mull ammal Servai	33 K Ekambi Tevar
9 C Arunachalam Servai.	34 C Paramasathi Udaiyar
10 V. Ramaswami Servai	35 T Thimmiyan Ni Nanavi.
11 K. Narayanan Servai	36 A Muthuraman Servai
12 A Pompumma Servai.	37 K Kolandaiswami Servai.
13 A Sivaraman Servai	38 N Vasiki Servai
14 Minor Appan, by guardian C Annapillai Ambal	39 K Ekambaram Servai.
15 Minor sundaram by guardian Alamelu	40 K Muthukumaran Servai.
16 Minor Muthu by guardian V Chinnathambi	41 A K Suppayya Servai.
17 V. A M Krishnan Servai.	42 K A Veerappan Servai.
18 A Vellayan Servai	43 V K Ramaswami Servai.
19 C Ekka Servai	44 K Ayyamuthi Tevar.
20 V Velayudham Servai.	45 V Perumalvithi Tevar.
21 V Kumaran Servai	46 N Servaigaran.
22 K Murugesa Konan	47 N Muthayya Tevar.
23 V K M Krishnaswami Tevar.	48 Minor Thayarayiyar, by guardian K Annamalai Tevar.
24 V V Velayu Tevar	49 K M Suppayya Servai.
25 B Karuppayya Tevar.	50 A. Ramaswami Servai.
	51 A Poochi Ambal.
	52 Perumal Konan.
	53 M. Sesha Konan.

Under section 6 of the Land Acquisition Act, the Governor in Council hereby declares that the land specified below and measuring 3·24 acres, be the same a little more or less, is needed for a public purpose, to wit, for the field channels of the Cauvery-Mettur Project; and, under sections 8 and 7 of the same Act, the Special Deputy Collector No IV, Pattukkottai, is appointed to perform the functions of a Collector under the Act, and directed to take order for the proposal on of the said land. Under sub-section (1) of section 17 of the Act, the Government in Council further directs that the possession of the said land may be taken on the expiry of fifteen days from the date of the publication of the notice mentioned in section 9 (1) of the Act. A plan of the land is kept in the office of the Special Deputy Collector No IV, Pattukkottai, and may be inspected at any time during office hours.

Tanjore District, Pattukkottai taluk,
Inam Ammankkudi village.

		Acs.
Dry,	chettikkadai, T.S. No. 34-1 A, Iruvarundar [illegible] Kampa Nadar bounded on the north by S. No. 17, east by No. 34-1 B, south by No. 21 E A, west by Kondampattam	0-15
Dry,	sevvattikkadai, T.S. No. 14-2 A, Iruvarundars Mr. [illegible] Mohammad Abdul Kadir Mr. [illegible] Mohammad Mohideen and Mr. [illegible] Mohammad Kasim bounded on the north by S.No. 24-1 A, east by No. 24-3 B, south by No. 23-1 A & 1 B, west by Kondampattam ..	0-11
Dry,	kuttagkollai, T.S. No. 21-1 B, Iruvarundar Mr. Hasan Nadavi, bounded on the north by No. 14-2 A; east by No. 23-3 C; south by No. 23-1 D, west by No. 21-1 A	0-10
Dry,	kollaikollai, T.S. No. 23-2 B, Iruvarundars Mr. [illegible] Mohammad Abdul Kadir, Mr. [illegible] Mohammadi Mohideen and Mr. [illegible] Mohammad Kasim, bounded on the north by No. 23-1 B, east by No. 25-2 C; south by Kondampattam, west by No. 21-2 A	0-07
Dry,	chettikkadai, T.S. No. 16-3 Iruvarundars R. Vythi-linga Nadavi and S. Muthuvel Nadavi bounded on the north by No. 16-2 B, east by No. 16-3 B, south by No. 17, west by Kondampattam	0-03
Dry,	chettikkadai, T.S. No. 16-4 B, Iruvarundar M. Rama Nadavi, bounded on the north by No. 16-3 A, east by No. 16-3 B, south by No. 16-4 C, west by Kondampattam	0-01
Dry,	chettikkadai, T.S. No. 16-3 B, Iruvarundars Kalimuthu Nadavi and S. Perma Nadavi, bounded on the north by No. 16-3 A & 3 B, east by No. 16-3 B, south by No. 17 west by No. 16-1 & 2 B	0-02
Dry,	manaikattu punjai, T.S No. 16-3 B, Iruvarundar Mr. [illegible] Karuppa Nadavi, bounded on the north by No. 16-3 B 1, east by No. 16-2 A, south by No. 17, west by No. 16-2 B	0-04
Dry,	nallakollai, T.S No. 14-1 B, Iruvarundar Alliathamma Ammal, widow [illegible] Mohamad Sultan Labbaikan, bounded on the north by No. 13-3, east by No. 14-1 C, south by No. 14-4 A, west by Nos. 13-7, 14-1 A and 14	0-09
Dry	nallakollai, T.S. No. 14-2 A Iruvarundars minors Mohideen Rasakil Marie, Sultan Adul Kadir and Rahima Bivi, guardian mother Sola Ra Ammal bounded on the north by No. 14-1 B, east by No. 14-3 B, south by No. 13, west by No. 14-3 A & 2 B	0-01
Dry,	ellikadi punjai, T.S. No. 13-5, Iruvarundar Sri Rajendrakumarayyanar of Andikkadu, rep. owner R Srinivasa Ayyar, bounded on the north by No. 12-4, east by No. 13-1, south by No. 13-1 B, west by No. 13-4	0-06
Dry,	ellikadi punjai, T.S No. 13-3, Iruvarundar Sri Rajendrakumarayyanar of Andikkadu, rep. owner R Srinivasa Ayyar, bounded on the north by No. 13-1 B, east by No. 13-2, south by No. 13-4, west by No. 13-5 ..	0 02
Dry,	kattalai kollai, T.S. No. 3-1 B, Iruvarundar [illegible] Mohamad Abdul Kadir bounded on the north by No. 3-3 B & 1 A, east by No. 13-3, south by No. 13 B & 3, west by No. 3-1 A	0-13
Dry,	kuttaikollai kollai, T.S. No. 3-3 B, Iruvarundar Mr. Syed Abdul Rahimat, bounded on the north by No. 3-1 B, east by Nos. 13 and 13-3, south by No. 13-1 B; west by No. 13- A	0-02
Dry.	kuttivathi colla, T.S. No. 3-2 B, Iruvarundar Mr. [illegible] Mohammad Rawathi, bounded on the north by No. 4-2, east by No. 13, south by No. 3-4 B, west by No. 3-2 A	0-01
Dry,	manaikattiadi, T.S. No. 4-3, Iruvarundar Nallan Kutti, Muvarum minor Rajendrakumarayya Servaikar, bounded on the north by No. 4-1 A 4, east by No. 4-4, south by Nos. 4-3 and 11 B, west by Nos. 4-3 A 3 and 3-1 B; west by Nos. 4-1 & 3 and 10-2	0-14
Dry,	pallai kollai T.S No. 24-2, Iruvarundar Nallana Kutti, Muvarum minor Rajendrakumarayya Servaikar bounded on the north by No. [illegible] east by No. 24-1, south by Nos. 25-1 and 4-3, south and west by No. 25-1	0-24
Dry,	muvalikuzhi thoppu punjai, T.S. No. 11-3, Iruvarundar Ekambaram Servaikar, bounded on the north by No. 11-1, east by No. 9-7, south by No. 11-3 west by No. 4-3	0 03
Dry,	muvalikuzhi thoppu punjai, T.S No. 9-1 B, Iruvarundar Ekambaram Servaikar, bounded on the north by No. 7 B 1, east by No. 9-4 C, south by No. 9-1 A & 2 A, west by No. 9-1 A & 2	0-11

Rs.

Dry, arrachavan thoppu punjai, T.S. No. 8-2 A, Indivanmudaiyar Khanderam Seevakkiar, bounded on the north by No. 8-1 B & 1 C; east by Maruvanayal; south and west by No. 8-2 B .. .. 0·11

Dry, arrachavan thoppu punjai, T.S. No. 8-2 B, Indivanmudaiyar Khanderam Seevakkiar, bounded on the north by No. 8-1 C, and 8-2 A; south by No. 8-3 A; west by No. 21 and 20-1 .. .. 0·29

Dry, p nayarati punjai, T.S. No. 7-2 D, Indivanmudaiyar C/o. Sriniwasa Ayyangar, since deceased, Krishnaswami Ayyangar, bounded on the north by Nos. 7-2 C & 7-2 A; east by Maruvakkalvayal; south by Nos. 8-1 B & 8-1 C; west by No. 6 .. .. 0·16

Dry, Kalla punjai, T.S. No. 38-1 C, Indivanmudaiyar widow of, Ali Ahmad Kasim, guardian mother Noorjhat Ammal, bounded on the north by No. 38-1 A; east by No. 38-1 B; south by No. 38-2 A; west by No. 37 .. .. 0·05

Dry, kalla punjai, T.S. No. 38-2 A, Indivanmudaiyar C/o. Mir Fakkeer, bounded on the north by No. 38-2 B; east by No. 38-1 B, south by No. 38-3 A; west by No. 37 .. .. 0·04

Dry, alangudi punjai, T.S. No. 39-2 A, Indivanmudaiyar Abdeen Sahibu, Meerasa Sahib Abdul Kadir, Rahima Bibi guardian and mother Sulaiha Ammal, bounded on the north by No. 39-1 A; east by No. 39-2 B; south by No. 39-3 A; west by No. 37 .. .. 0·10

Dry, alangudi punjai, T.S. No. 39-2 B, Indivanmudaiyar Abdeen Sahibu, Meerasa Sahib Abdul Kadir, Rahima Bibi guardian and mother Sulaiha Ammal, bounded on the north by No. 39-1 B; east by Maruvanayal; south by No. 39-2 A; west by No. 37 .. .. 0·17

Dry, kalla punjai, T.S. No. 38-4 B, Indivanmudaiyar A. M. Mohamed Ibrahim, bounded on the north by No. 38-4 A; east by No. 38-5; south by No. 38-4 C; west by No. 38-3 .. .. 0·01

Dry, alangudi punjai, T.S. No. 39-3 B, Indivanmudaiyar C/o. Sri Pathu Muthumal, bounded on the north by No. 39-3 A; east by Maruvanayal; south by No. 39-4 B & A; west by No. 39-2 A .. .. 0·05

Dry, alangudi punjai, T.S. No. 39-3 E, Indivanmudaiyar C/o. Sri Maidoo, bounded on the north by No. 39-3 D & 39-3 A; east by Maruvanayal; south by No. 39-4 B; west by No. 39-3 A .. .. 0·01

Dry, alangudi punjai, T.S. No. 39-10 B, Indivanmudaiyar minor Moideen Sahibu Meerasa Sultan Abdul Kadir, Rahima Bibi guardian mother Sulaiha Ammal, bounded on the north by No. 39-9 B; east by Maruvanayal and No. 44-1 A; south and west by No. 39-10 A .. .. 0·02

Dry, sethiathu punjai, T.S. No. 40-1 A, Indivanmudaiyar minor Moideen Sahibu, Meerasa Sultan Abdul Kadir, Rahima Bibi guardian mother Sulaiha Ammal, bounded on the north by Maruvanayal; east by No. 40-1 B; south by No. 40-2 B; west by No. 40-1 A .. .. 0·03

Dry, alangudi punjai, T.S. No. 40-1 A, Indivanmudaiyar C/o. Ezekiel Meerasa, bounded on the north by Maruvanayal; east by No. 40-1 B; south by No. 40-2 B; west by No. 39 10 B .. .. 0·11

Dry, palaimanai kollai, T.S. No. 42-1 B, Indivanmudaiyar C/o. Kuppusamy Nadavi mortgagee of Mr. Kalasyalingam Sevvaiar, bounded on the north by No. 42-1 A; east by No. 42-2 A; south and west by Kondampalli lands .. .. 0·03

Dry, palaimanai kollai, T.S. No. 42-1 A, Indivanmudaiyar C/. Karuppa Nadavi, bounded on the north and east by No. 42-1 B, south by No. 42-1 A; west by Kondampalliodu .. .. 0·05

Dry, eyyarvettikadu, T.S. No. 43-1 A, Indivanmudaiyar C/. Muthu Nadavi bounded on the north by No. 42-1 B & 1 C; east by No. 43-1 B, south by No. 43-6 A; west by Kondampalliodu .. .. 0·02

Dry, eyyarvettikadu, T.S. No. 43-6 A, Indivanmudaiyar minor Thanesh Sambamurti and Nitanji guardian mother Kamakshi, bounded on the north by No. 43-1 A, east by No. 43-2 B, south by No. 43-3 A, west by Kondampalliodu .. .. 0·02

Dry, eyyarvettikadu, T.S. No. 43-3 A, Indivanmudaiyar C/. Kaya Nadavi, bounded on the north by No. 43-2 A, east by No. 43-3 B, south by No. 43-4 A; west by Kondampalliodu .. .. 0·01

Dry, eyyarvettikadu T.S. No. 43-4 A, Indivanmudaiyar C/. Seeya Nadavi, bounded on the north by No. 43-3 A; east by No. 43-4 B, south by No. 43-5 A, west by Kondampalliodu .. .. 0·01

Dry, palaimanai kollai, T.S. No. 43-5 A, Indivanmudaiyar (1) S. Vythilinga Nadavi (2) C/. Muthuvelu Nadavi, (3) C/. Perma Nadavi and (4) C/. Kalimuthu Nadavi, children (for (1) and (2) V Muthu Konan and A. Palani Konan, bounded on the north by No. 42-1 A; east by No. 43-5 B, south by No. 43-6 A, west by Kondampalliodu .. 0·03

Rs.

Dry, palaimanai kollai, T.S. No. 43-5 A, Indivanmudaiyar minor C/. Mad. Saliha and C/. Syed Ahmad bounded on the north by No. 43-4 A; east by No. 43-6 B; south by No. 44-1 A, west by Kondampalliodu .. .. 0·14

Dry, palaimanai kollai, T.S. No. 44-1 A, Indivanmudaiyar C/. Rama Konan, bounded on the north by No. 43-6 A; east by No. 44-1 B, south by No. 44-2 A, west by Kondampalliodu .. .. 0·05

Dry, palaimanai kollai, T.S. No. 44-2 A, Indivanmudaiyar C/. Muthu Konan, bounded on the north by No. 44-1 A; east by No. 44-2 B; south by No. 44-6 A; west by Kondampalliodu .. .. 0·01

Dry, palaimanai kollai, T.S. No. 44-6 A, Indivanmudaiyar C/. Palani Konan, bounded on the north by No. 44-2 A; east and south by No. 44-6 B, west by Kondampalliodu. 0·06

Total .. 0·91

Note.—Mahramudan fee of 5% the cyst lands in Nedlam instt. represented by trustee Mahomed Kamaldin Qari Gangvilli, Trustee to Sri Rathnaveloonmyarumal temple at Attikkanna in K. Nalam Ayalur.

Fort St. George, November 24, 1933.

Under section 3 of the Land Acquisition Act, the Governor in Council hereby declares that the land specified below and measuring 0·29 of an acre, be the same little more or less, is needed for a public purpose, to wit, for the field channels of the Cauvery Mettur Project; and under sections 3 and 7 of the same Act, Project; and under sections 3 and 7 of the same Act, the Special Deputy Collector No. VI, Pattukkottai, is appointed to perform the functions of a Collector under the said Act and directed to take order for the acquisition of the said land. Under subsection (1) of section 17 of the Act, the Governor in Council further directs that the possession of the said land may be taken on the expiry of fifteen days from the date of the publication of the notice mentioned in section 9 (1) of the Act. A plan of the land is kept in the office of the Special Deputy Collector No. VI, Pattukkottai, and may be inspected at any time during office hours.

Tanjore district, Pattukkottai taluk,
Inam Sirsevvidudi Ukkadai Krishnapuram village.

Acres.

Inam, wet, nanjai vayal, T.S. No. 92-1 A, Iruvanmudaiyar K. Ramayya Ambalagaran, bounded on the north by No. 45, Siruvevidudi tappali, east by No. 92-2 A, south by No. 92-1 B; west by No. 49 Siruvevidudi tappali .. 0·04

Inam, wet, nanjai vayal, T.S. No. 92-2 A, Iruvanmudaiyar K. Muttu Ayyar, otherwise Velayuthan Chetti, bounded on the north by No. 45 Siruvevidudi tappali, east by No. 92-2 B, south by No. 92-3 C; west by No. 92-1 A .. 0·03

Inam, wet, nanjai vayal, T.S. No. 94-1 A, Iruvanmudaiyar Velayuthan Chetti, minors Vaithilingam and Subramaniam by guardian Velayudham Chetti Ayyar and Annamal Achi, bounded on the north by No. 49 Siruvevidudi tappali; east by No. 94-2 A, south by No. 94-1 B, west by No. 94-3 A .. .. 0·05

Inam, wet, nanjai vayal, T.S. No. 94-4 A, Iruvanmudaiyar A. Ramaswami Ayyar and M. Kandappa Chetti, bounded on the north by No. 45 Siruvevidudi tappali, east by No. 94-4 B; south by No. 94-4 F; west by No. 94-4 A .. 0·02

Inam, wet, odai vayal, T.S. No. 105-1 A, Iruvanmudaiyar Ramaliga Ayyan, minor Narayanan by guardian Chellayya Ayyan, bounded on the north by No. 45, Siruvevidudi tappali, east by No. 105-3 A, south by No. 105-1 B; west by No. 103 .. .. 0·01

Inam, wet, odai vayal, T.S. No. 105-3 A, Iruvanmudaiyar pillai Subramanyan and Kanyanan by guardian and mother Nagammal, bounded on the north by No. 45, Siruvevidudi tappali, east by No. 105-3B A; south by No 105-1 B; west by No. 105-1 A .. .. .. 0·01

Inam, wet, odai vayal, T.S. No. 105-3B A, Iruvanmudaiyar K. Jnanamalla Nayudu and 9 Agnivarsi Sayudu, guaranmanni A Ramaswami Iyyar, bounded on the north by No. 45, Siruvevidudi tappali; east by No. 105-11 A; south by No. 105-3B B; west by No. 105-3 A .. .. 0·04

Inam, wet, odai vayal, T.S No. 105-11 A, Iruvanmudaiyar K. Vinir Ammalagaran, bounded on the north by No. 45, Siruvevidudi tappali, east by No. 105-12 A & 11 B; south by No. 105-11 B, west by No. 45 Siruvevidudi tappali and No. 105-10 A .. .. 0·13

Inam, wet, odai vayal, T.S. No. 105-12 A, Iruvanmudaiyar V. Soundramalla Ayyar bounded on the north by No. 45, Siruvevidudi tappali east by No. 105-13 A; south by No. 105-12 B; west by No. 105-11 A .. .. .. 0·02

Inam, wet, odai vayal, T.S. No. 105-13 A, Iruvanmudaiyar Velayudham Chetti, minors Vaithilingam and Subramanya by guardian Velayudham Chetti and Annamal Achi, bounded on the north by No. 45 Siruvevidudi tappali; east by No. 138, Tiruchitrambalam, south by No. 105-13 B, west by No. 105-12 A .. .. .. 0·01

Total .. 0·30

Fort St. George, November 30, 1933.

Under section 6 of the Land Acquisition Act, the Governor in Council hereby declares that the land specified below and measuring 8.5728 acres, be the same a little more or less, is needed for a public purpose, to wit, for field channels of the Grand Anicut Canal System of the Cauvery Mettur Project; and under sections 7 and 9 of the same Act the Special Deputy Collector, Mannargudi No. II at Tanjore, is appointed to perform the functions of a Collector under the Act, and directed to take order for the acquisition of the said land. Under sub-section (1) of section 17 of the Act the Governor in Council further directs that the possession of the said land may be taken on the expiry of fifteen days from the date of the publication of the notice mentioned in section 9 (1) of the Act. A plan of the land is kept in the office of the Special Deputy Collector, Mannargudi No. II, at Tanjore, and may be inspected at any time during office hours.

Tanjore district, Tanjore taluk, No. 77, Inam Tensarumadu (Chatram Elaka) village.

ACS.

Channel No. 7.

Inam, ryotl, dry, T.S. No. 246-12 B, O.S. No. 246-3 part, kudivaramdar M. Kuthappa, claimant Srinivasa Ambalagaran, bounded on the north by No. 247, east by Nos. 267 and 247 A, south by No. 246-23 B, west by No. 246-10 A .. 0·01

Inam, ryotl, dry, T.S. No. 246-27 B, O.S. No. 246-3 part, kudivaramdar A. [illegible], the minor Srinivasa [illegible], bounded on the north by No. 246-18 B; east by No. 247 A, south by No. 246-6 B; west by No. 246-31 A .. 0·02

Inam, ryotl, dry, T.S. No. 246-2 B, O.S. No. 246-2 part, kudivaramdar R. Vedasami Ambalagaran, bounded on the north by No. 246-20 B, east by No. 247 A; south by No. 246-5 B, west by No. 246-5 A .. 0·02

Inam, ryotl, dry, T.S. No. 246-[illegible] B, O.S. No. 246-2 part, kudivaramdar K. Rengan Ambalagaran, bounded on the north by No. 246-6 B, east by No. 241 A; south by No. 246-2 A, west by No. 246-6 A .. 0·02

Inam, dry, T.S. No. 246-[illegible] A, O.S. No. 246-12 part, kudivaramdar Nallamuthupillai chatram, represented by the President, District Board, Tanjore, bounded on the north by No. 246-8 A & [illegible], east by No. 247 A, south by No. 246-12 B; west by No. 246-11 A .. 0·02

Inam, ryotl, dry, T.S. No. 246-11 A, O.S. No. 246-11 & 4 parts, kudivaramdar A. Ayyaswami Kalingarayan, bounded on the north by No. 246-23 & [illegible] A, east by No. 246-12 A, south by No. 246-11 B, west by No. 246-10 A .. 0·06

Inam, ryotl, dry, T.S. No. 246-10 A, O.S. No. 246-10 part, kudivaramdar minor Govindaswami by guardian Ramalingaswami Sethuran, bounded on the north by No. 246-5 & [illegible], east by No. 246-11 A, south by No. 246-10 B, west by No. 246-9 A .. 0·03

Inam, ryotl, dry, T.S. No. 246-9 A, O.S. No. 246-9 part, kudivaramdar R. Swaminatha Vadhyar, bounded on the north by Nos. 245 and 46-5, east by No. 246-10 A; south by No. 246-9 B, west by No. 241-8 A .. 0·02

Inam, dry, T.S. No. 244-8 A, O.S. No. 244-6 part, kudivaramdar Nallamuthupillai chatram represented by the President, District Board, Tanjore, bounded on the north by No. 245, east by Nos. 246-9 A and 244-5 B; south by No. 244-6 B; west by No. 241-4, 5 & 7 A .. 0·09

Inam, ryotl, dry, T.S. No. 244-7 A, O.S. No. 244-7 & 8 parts, kudivaramdar A. Ayyaswami Kalingarayan, bounded on the north by No. 244-5 B & 13; east by No. 241-6 A & 7 B; south by No. 244-7 B, west by No. 244-9 A & 10 .. 0·03

Inam, ryotl, dry, T.S. No. 244-9 A, O.S. No. 244-9 part, kudivaramdar G. Somasundaram, claimant Ramaswami Sethuran, bounded on the north by No. 244-2 & 12, east by No. 244-7 A; south by No. 244-9 B; west by No. 244-10 A .. 0·04

Inam, ryotl, dry, T.S. No. 244-10 A, O.S. No. 244-10 part, kudivaramdar R. Swaminatha Vandiyar, claimant R. Doraiswami Sethuran, bounded on the north by Nos. 241 and 244-2 & 8, east by No. 244-9 A; south by No. 244-10 B; west by No. 241-8 A .. 0·04

Inam, ryotl, dry, T.S. No. 241-9 A, O.S. No. 241-9 part, kudivaramdar A. Ayyaswami Kalingarayan, bounded on the north by No. 241, east by Nos. 240 and 244-10 A; south by No. 244-9 B, west by No. 241-8 A .. 0·07

Inam, ryotl, dry, T.S. No. 241-8 A, O.S. No. 241-8 part, kudivaramdar V. Kuppuswami Kalingarayan and V. [illegible] Kalingarayan, claimant Nallamuthupillai chatram, represented by the President, District Board, Tanjore, bounded on the north by No. 241; east by No. 241-9 A; south by No. 241-8 B, west by No. 238 .. 0·05

Total .. 0·47

Channel No. 8.

Inam, ryotl, dry, T.S. No. 250-12 A, O.S. No. 250-12 part, kudivaramdar A. G. Kaliyaswami Sethuran, bounded on the north by No. 249, east by No. 252-1 A; south by No. 250-12 B, west by No. 250-9 A .. 0·01

Inam, ryotl, dry, T.S. No. 250-12 A, O.S. No. 250-12 part, kudivaramdar Viraswami Kalingarayan, bounded on the north by No. 249, east by No. 250-13 A, south by No. 250-12 B, west by No. 250-14 A .. 0·01

Inam, ryotl, dry, T.S. No. 250-16 A, O.S. No. 250-14 part, kudivaramdar T. Ayyaswami Kalingarayan, bounded on the north by No. 249, east by No. 250-12 A, south by No. 250-12 B, west by No. 250-12 A .. 0·02

Inam, ryotl, dry, T.S. No. 250-12 A, O.S. No. 250-13 part, kudivaramdar R. Ramaswami Sethuran, bounded on the north by No. 249; east by No. 250-14 A, south by No. 250-12 B, west by No. 250-16 A .. 0·02

Inam, ryotl, dry, T.S. No. 250-13 A, O.S. No. 250-13 part, kudivaramdar R. Gopalaswami Sethuran, bounded on the north by No. 249, east by No. 250-12 A, south by No. 250-12 B, west by No. 250-10 A .. 0·02

Inam, ryotl, dry, T.S. No. 250-12 A, O.S. No. 250-10 & 11 parts, kudivaramdar Kaliyaperumal, mortgagee R. Gopalaswami Sethuran, bounded on the north by No. 249 and by No. 250-13 A; south by No. 250-10 B; west by No. 250-11 A .. 0·03

Inam, ryotl, dry, T.S. No. 250-11 A, O.S. No. 250-11 part, kudivaramdar R. Swaminatha Sethuran, bounded on the north by Nos. 249 and 248, east by No. 250-10 A; south by No. 250-11 B, west by No. 250-1 A .. 0·04

Inam, ryotl, dry, T.S. No. 250-1 A, O.S. No. 250-1 part, kudivaramdar minor [illegible] by guardian mother Manickam, mortgagee Vadivelu Sendapillai, bounded on the north by No. 248, east by No. 250-11 A & 1 B, south by No. 250-1 B & 3 A; west by Nos. 242 and 242-16 A .. 0·09

Inam, ryotl, dry, T.S. No. 250-3 A, O.S. No. 250-3 part, kudivaramdars V. Rengaswami Sethuran, Nachiammal and Saudal Ammal, bounded on the north by No. 250-1 A, east by No. 250-1 B, south by No. 250-4 A, west by No. 242-16 A .. 0·04

Inam, ryotl, dry, T.S. No. 250-4 A, O.S. No. 250-4 part, kudivaramdar K. Thiagappa Sethuran, claim of Nallamuthupillai chatram, represented by the President, District Board, Tanjore, bounded on the north by No. 250-3 A; east by No. 250-4 B, south by No. 214, west by No. 242-16 A & B .. 0·02

Inam, ryotl, dry, T.S. No. 242-16 B, O.S. No. 242-16 part, kudivaramdar K. Rangiah Sethuran, bounded on the north by No. 242-16 A; east by No. 250-4 A, south by No. 214, west by No. 242-18 B .. 0·04

Inam, ryotl, dry, T.S. No. 242-18 B, O.S. No. 242-12 part, kudivaramdar T. R. Doraiswami Sethuran, mortgagees Papammal and Narayana Sethuran, bounded on the north by No. 242-18 A, east by No. 242-16 B; south by No. 214, west by No. 242-14 B .. 0·02

Inam, ryotl, dry, T.S. No. 242-14 B, O.S. No. 242-14 part, kudivaramdar R. Ayyappa Pillai, bounded on the north by No. 242-14 A, east by No. 242-18 B, south by No. 214; west by No. 242-13 B .. 0·01

Inam, ryotl, dry, T.S. No. 242-13 B, O.S. No. 242-13 part, kudivaramdar R. Ayyaswami Sethuran, bounded on the north by No. 242-13 A, east by No. 242-14 B, south by No. 214, west by No. 242-10 B .. 0·01

Inam, ryotl, dry, T.S. No. 242-10 B, O.S. No. 242-10 part, kudivaramdar minor Muthiayya by guardian mother Sundari, bounded on the north by No. 242-10 A, east by No. 242-13 B, south by No. 214, west by No. 242-6 B .. 0·007

Inam, ryotl, dry, T.S. No. 242-6 B, O.S. No. 242-6 part, kudivaramdar Subramania Sethuran, bounded on the north by No. 242-6 A; east by No. 242-10 B, south by No. 214, west by No. 242-10 B .. 0·01

Inam, ryotl, dry, T.S. No. 242-10 B, O.S. No. 242-10 part, kudivaramdar Velusami Sethuran, bounded on the north by No. 242-10 A, east by No. 242-6 B, south by No. 214, west by No. 242-7 B .. 0·02

Inam, dry, T.S. No. 242-7 B, O.S. No. 242-7 part, kudivaramdar Nallamuthupillai chatram, represented by the President, District Board, Tanjore, bounded on the north by No. 242-7 A; east by No. 242-10 B, south and west by No. 214 .. 0·05

Total .. 0·467

Channel No. 9.

Inam, ryotl, dry, T.S. No. 212 A-1 B, O.S. No. 212-1 part, kudivaramdars R. Gopalaswami Sethuran and R. Nagaswami Sethuran, claimant R. Gopalaswami Sethuran, bounded on the north by No. 212 A-4 A, east by No. 471, south by No. 212 A-2 B, west by No. 212 A-2 A & B .. 0·01

Inam, ryotl, dry, T.S. No. 212 A-2 A, O.S. No. 212-2, 13 & 14 parts, kudivaramdar R. Muthappa Sethuran, bounded on the north by No. 212 A-2, east by No. 212 A-4 B, south by No. 212 A-1 B, west by No. 212 A-4 A .. 0·04

Inam, ryotl, dry, T.S. No. 212 A-4 A, O.S. No. 212-4 part, kudivaramdar Ramaswami, bounded on the north by No. 212 A-1; east by No. 212 A-4 B & 3 A; south by No. 212 A-5 A & 6 B, west by No. 214 .. 0·03

Inam, ryotl, dry, T.S. No. 212 A-5 A, O.S. No. 212-5 part, kudivaramdars V. Ramaswami Sethuran and V. Ponnuswami Sethuran, bounded on the north by No. 212 A-4 A; east by No. 212 A-5 B; south by No. 212 A-6 A, west by No. 214 .. 0·03

Inam, ryotl, dry, T.S. No. 212 A-6 A, O.S. No. 212-6 part, kudivaramdar R. Dhanakoti Sethuran, bounded on the north by No. 212 A-5 A, east by No. 212 A-6 B, south by No. 212 A-7 A, west by Nos. 211 and 553-2 .. 0·03

Inam, ryotl, dry, T.S. No. 212 A-7 A, O.S. No. 212-7 part, kudivaramdar Sundarathammal, claimant R. Dhanakoti Sethuran, bounded on the north by No. 212 A-6 A, east by No. 212 A-7 B, south by No. 211 A; west by No. 553-2 & 3 .. 0·02

Total .. 0·20

Channel No. 10.

Inam, ryotl, dry, T.S. No. 185-14 B, O.S. No. 185-14 part, kudivaramdar R. Dhanakoti Sethuran, bounded on the north by No. 185-14 A, east by No. 173; south by No. 186-7, west by No. 185-13 B .. 0·0089

Inam, ryotl, dry, T.S. No. 185-13 B, O.S. No. 185-13 part, kudivaramdar A. Renganathan Sethuran, bounded on the north by No. 185-13 A, east by No. 185-14 B, south by No. 186-5, west by No. 185-11 B .. 0·01

Inam, ryotl, dry, T.S. No. 185-11 B, O.S. No. 185-11 and 12 parts, kudivaramdars (1) S. Muthappa Sethuran, (2) S. Ramaswami, (3) A. Ramasami Sethuran, (4) Annamalai Sethuran, (5) Muthuswami Sethuran and (6) Muthappa Sethuran, claimants Nos. (2), (4), (5) and (6), bounded on the north by No. 185-11 A, east by No. 185-13 B, south by No. 186-5, west by No. 185-9 B .. 0·02

Inam, ryotl, dry, T.S. No. 185-9 B, O.S. No. 185-9 part, kudivaramdar V. Ramanathan Sethuran, mortgagee Ayyasami Sethuran, bounded on the north by No. 185-9 A; east by Nos. 185-11 B and 186-5 & B; south by No. 186-1 A, 1 B, & 2 B, west by Nos. 184 and 185-9 A .. 0·12

Inam, ryotl, dry, T.S. No. 186-1 A, O.S. No. 186-1 part, kudivaramdars (1) G. Ramaswami, (2) Kaveri, (3) D. Sundaram and (4) S. Ramalinga Sethuran, claimant No. (1), bounded on the north by No. 185-9 B, east and south by No. 186-1 B; west by Nos. 184 and 185-15 A .. 0·01

ACS.

Inam, ryoti, dry, T.S. No. [illegible] ... [illegible]

[illegible]

Total ... [illegible]

Channel No. 11.

Inam, ryoti, dry, T.S. No. [illegible] ... [illegible]

[illegible]

Inam, dry, T.S. No. 176-1 A, O.S. No. 176-1 part, [illegible] ... [illegible]

Total ... [illegible]

Channel No. 12.

Inam, ryoti, dry, T.S. No. [illegible] ... [illegible]

[illegible]

	ACS.
Inam, ryotl, manavari, T.S. No. 128-8 A, O.S. No. 128-8 part, kudivaramdar T. [illegible] Sendapriar, bounded on the north by No. 127-1 A; east by No. 128-9 A; south by No. [illegible] A; west by No. 128	0·06
Inam, ryotl, manavari, T.S. No. 128-1 A, O.S. No. 128-7 part, kudivaramdar A. [illegible], bounded on the north by No. 128-6 A; east by No. 128-7 B; south by No. 128-8 A; west by No. 128	0·01
Inam, ryotl, manavari, T.S. No. 128-6 A, O.S. No. 128-6 part, kudivaramdar G. Ayyaru Sendapriar, bounded on the north by No. 128-5 A; east by No. 128-6 B; south by No. 128-3 A; west by No. 128	0·01
Inam, ryotl, manavari, T.S. No. 128-5 A, O.S. No. 128-5 part, kudivaramdar T. Ramalinga Sendapriar, bounded on the north by No. 128-4 A; east by No. 128-5 B; south by No. 128-6 A; west by No. 128	0·01
Inam, ryotl, manavari, T.S. No. 128-1 A, O.S. No. 128-3 part, kudivaramdars S. Ayyaswami Sethuran and N. Subramanya Sethuran, bounded on the north by Nos. 128 and 128-2 A; east and south by No. 128-3 B; west by No. 128-1 A	0·03
Inam, ryotl, manavari, T.S. No. 128-1 A, O.S. No. 128-1 part, kudivaramdars G. Ananthan and V. Venkatachala Sethuran, bounded on the north by No. 128; east by No. 128-2 A; south by No. 128-1 B; west by No. 128	0·03
Inam, ryotl, dry, T.S. No. 148 A-12 B, O.S. No. 148-12 part, kudivaramdar A. [illegible] Sethuran, mortgagee Ayyaru Rajapriar, bounded on the north by No. 148 A-1 B; east by No. 492; south by No. 149 A-3 B; west by No. 148 A-12 A	0·07
Inam, ryotl, dry, T.S. No. 149 A-3 B, O.S. No. 149-3 part, kudivaramdars R. [illegible] Sethuran and V. Annamalai Ammal, bounded on the north by Nos. 148 A-12 B and 149 A-2 A; east by No. 491; south by No. 149 A-4 B; west by No. 149 A-3 A	0·04
Inam, ryotl, dry, T.S. No. 149 A-4 B, O.S. No. 149-4 part, kudivaramdar minor Venkatachalam by guardian N. Ayyaswami Sethuran, bounded on the north by No. 149 A-3 B; east by No. 491; south by No. 149 A-5 B; west by No. 149 A-4 A	0·03
Inam, ryotl, dry, T.S. No. 149 A-5 B, O.S. No. 149-5 part, kudivaramdar N. Subramanya Sethuran, bounded on the north by No. 149 A-4 B; east and south by No. 491; west by No. 149 A-5 A and 147-12 B	0·02
Inam, ryotl, dry, T.S. No. 147-11 B, O.S. No. 147-11 part, kudivaramdars C. Mohan Rajapriar, Venkatachala Rajapriar and Subbayya Rajapriar, bounded on the north by No. 147-11 A; east by No. 491 and 147-12 B; south by Nos. 491 and 145 A-3 C; west by No. 147-11 A	0·02
Inam, ryotl, dry, T.S. No. 145 A-3 B, O.S. No. 145-5 part, kudivaramdars T. Sethu and K. Natesan Sethuran, bounded on the north by No. 147 A-11 B; east by No. 492; south by No. 145 A-4 B; west by No. 145 A-3 A	0·00
Inam, ryotl, dry, T.S. No. 145 A-4 B, O.S. No. 145-7 part, kudivaramdar R. Chandrahasa Sethuran, bounded on the north by No. 145 A-3 B; east by No. 492; south by No. 145 A-5 B; west by No. 145 A-4 A	0·02
Inam, ryotl, dry, T.S. No. 145 A-5 B, O.S. No. 145-6 part, kudivaramdars T. Sethu and K. Natesan Sethuran, bounded on the north by No. 145 A-4 B and 3 A; east by No. 492; south by No. 145 A-6 B; west by No. 145 A-5 A	0·02
Inam, ryotl, dry, T.S. No. 145 A-6 B, O.S. No. 145-8 part, kudivaramdar G. Ayyaru Rajapriar, bounded on the north by No. 145 A-5 B; east by No. 492; south by No. 145 A-7 B; west by No. 145 A-6 A	0·04
Inam, ryotl, dry, T.S. No. 145 A-7 B, O.S. No. 145-9 part, kudivaramdar A. C. Duraiswami Sethuran, bounded on the north by No. 145 A-6 B; east by No. 492; south by No. 142 A; west by No. 145 A-7 A	0·03
Total ..	1·587

Channel No. 13.

Inam, ryotl, dry, T.S. No. 144-43 A, O.S. No. 114-4 part, kudivaramdars Venkatayya Sethuran, G. Dharman Sethuran and Palaniyappan, bounded on the north by No. 491; east and south by No. 144-43 B; west by Nos. 491 and 144-43 A	0·03
Inam, ryotl, dry, T.S. No. 145 B-1 A, O.S. No. 145-6 part, kudivaramdars T. Sethu and K. Natesan Sethuran, bounded on the north by Nos. 492 and 145 B-13 A; east by No. 145 B-1 B and 13 A; south by No. 145 B-2 A and 2 B; west by No. 492 and 145 B-2 A	0·01
Inam, ryotl, dry, T.S. No. 145 B-2 A, O.S. No. 145-8 part, kudivaramdar A. Narayanaswami Sethuran, bounded on the north by No. 145 B-1 A; east by No. 145 B-2 B; south by No. 145 B-3 A and 3 B; west by No. 492	0·02
Inam, ryotl, dry, T.S. No. 145 B-3 A, O.S. No. 145-7 part, kudivaramdar R. Chandrahasa Sethuran, bounded on the north by No. 492; east by No. 145 B-2 A; south by No. 145 B-4 A; west by No. 492	0·008
Inam, ryotl, dry, T.S. No. 145 B-4 A, O.S. No. 145-8 part, kudivaramdar A. [illegible] Sethuran, bounded on the north by No. 145 B-3 A and 471; east by No. 145 B-4 B; south by No. 145 B-5 A and B; west by No. 492	0·02
Inam, ryotl, dry, T.S. No. 145 B-5, O.S. No. 145-6 part, kudivaramdars K. Natesan Sethuran and T. Sethu, bounded on the north by No. 492; east by No. 145 B-4 A; south by No. 145 B-6 A; west by No. 492	0·01 (0·0012 actual area)
Inam, ryotl, dry, T.S. No. 145 B-6 A, O.S. No. 145-5 part, kudivaramdar V. Somasundaram, mortgagee Gopalaswami Sendapriar and Vira Rajapriar, bounded on the north by Nos. 145 B-5 A and 492; east by No. 145 B-6 B; south by No. 145 B-7 A and B; west by No. 492	0·02
Inam, ryotl, dry, T.S. No. 145 B-7 A, O.S. No. 145-9 part, kudivaramdar G. Ayyaru Rajapriar, claimant Mohan Rajapriar, bounded on the north by No. 492; east by Nos. 145 B-6 A, B and 7 C; south by Nos. 145 B-8 A and 145 B-8 C; west by No. 492	0·07
Inam, ryotl, dry, T.S. No. 145 B-7 A, O.S. No. 145-4 part, kudivaramdar R. Mohan Rajapriar, bounded on the north by No. 145 B-6 A; east and south by No. 145 B-7 B; west by No. 145 B-6 A	0·0004
Inam, ryotl, dry, T.S. No. 145 B-7 C, O.S. No. 145-4 part, kudivaramdar R. Mohan Rajapriar, bounded on the north by No. 145 B-7 B; east by No. 145 B-8 B; south by No. 142 B-2 A and B; west by No. 145 B-8 A	0·01
Inam, ryotl, dry, T.S. No. 142 B-2 B, O.S. No. 142-2 part, kudivaramdar C. Gopalaswami Sendapriar, bounded on the north by No. 145 B-7 C; east by Nos. 142 B-3 B and 142 B-3 B; south and west by No. 142 B-2 A	0·01

Inam, ryotl, dry, T.S. No. 142 B-3 B, O.S. No. 142-3 part, kudivaramdar C. Mohan Sethuran, bounded on the north by No. 142 B-2 B; east by No. 142 B-3; south by No. 142 B-3 A and B; west by No. 142 B-3 A and B	0·07
Inam, ryotl, dry, T.S. No. 142 B-23 B, O.S. No. 142-3 part, kudivaramdar K. Subbayya Sethuran, bounded on the north by No. 142 B-3 B and 22 A; east by Nos. 142 B-3 and 143-1 and 2; south by Nos. 143-2 and 142 B-9 B; west by No. 142 B-23 A	0·02
Inam, ryotl, manavari, T.S. No. 142 B-9 B, O.S. No. 142-9 part, kudivaramdars C. Mohan Rajapriar, Venkatachala Rajapriar and Subbayya Rajapriar, bounded on the north by No. 142 B-23 B; east by No. 143-2; south by No. 142 B-2 C; west by No. 142 B-9 A	0·04
Inam, dry, T.S. No. 142 B-18 B, O.S. No. 142-18 part, kudivaramdar Muktambalpuram chatram, represented by the President, District Board, Tanjore, bounded on the north by No. 142 B-9 A; east by No. 143-1 A and B; south by No. 142 B-19 B; west by No. 142 B-18 A and C	0·02
Inam, ryotl, dry, T.S. No. 142 B-19 B, O.S. No. 142-19 part, kudivaramdar R. Thiagaraja Ammal, bounded on the north by No. 142 B-18 B; east by No. 143-2 B; south by No. 142 B-20 B; west by No. 142 B-19 A	0·01
Inam, ryotl, dry, T.S. No. 142 B-20 B, O.S. No. 142-20 part, kudivaramdar K. Narayana Aiyangaru, bounded on the north by No. 142 B-19 B; east by No. 143-1 and 2; south by No. 142 B-21 B; west by No. 142 B-20 A	0·01
Inam, ryotl, dry, T.S. No. 142 B-21 B, O.S. No. 142-21 part, kudivaramdar M. Viraswami Alagaran, bounded on the north by No. 494 B-20 B; east by No. 143-1; south by V. No. 82, Gandarvakottai zamindari; west by No. 142 B-21 A	0·01
Total ..	0·2809

Channel No. 14.

Inam, ryotl, dry, T.S. No. 148 B-2, O.S. No. 148-7 part, kudivaramdar P. M. Duraiswami Sethuran, bounded on the north by No. 492; east by No. 148 B-3; south by No. 148 B-1 A and B; west by No. 492	0·01
Inam, ryotl, dry, T.S. No. 148 B-3 A, O.S. No. 148-8 part, kudivaramdar R. Muthukka Sethuran, bounded on the north by No. 148 B-2; east by No. 148 B-3 B; south by No. 148 B-4 A; west by No. 490	0·07
Inam, ryotl, dry, T.S. No. 148 B-4 A, O.S. No. 149-13 part, kudivaramdar A. [illegible] Sethuran, mortgagee Ayyaru Rajapriar, bounded on the north by No. 148 B-3 A; east by No. 148 B-4 B and C; south by No. 149 B; west by No. 490	0·06
Inam, ryotl, dry, T.S. No. 149 B-1 B, O.S. No. 149-1 part, kudivaramdar R. Kandaswami Sethuran, bounded on the north by No. 148 B-4 A; east by No. 149 B-2; south by No. 149 B-15 B; west by No. 149 B-1 A	0·02
Inam, ryotl, dry, T.S. No. 149 B-15 B, O.S. No. 149-4 part, kudivaramdar minor N. Venkatachalam by guardian Ayyaswami Sethuran, bounded on the north by No. 149 B-1 B; east by No. 149 B-2 & 14; south by No. 149 B-17 B; west by No. 149 B-15 A	0·01
Inam, ryotl, dry, T.S. No. 149 B-17 B, O.S. No. 149-6 part, kudivaramdar N. Ayyaswami Sethuran, bounded on the north by No. 149 B-15 B; east by No. 149 B-12; south by No. 144-2 B; west by No. 149 B-17 A	0·02
Inam, ryotl, dry, T.S. No. 144-2 B, O.S. No. 144-2 part, kudivaramdar R. Dhanakoti Ammal, claimant Dharman Sethuran, bounded on the north by No. 149 B-17 B; east by No. 149 B-16; south by No. 144-3 C; west by No. 144-2 A	0·02
Inam, ryotl, dry, T.S. No. 144-3 C, O.S. No. 144-3 part, kudivaramdar V. Swaminathan, bounded on the north by No. 144-2 B; east by No. 149 B-16; south by No. 144-5 B; west by No. 144-3 B	0·01
Inam, ryotl, dry, T.S. No. 144-5 B, O.S. No. 144-5 part, kudivaramdar minor A. Govindaraja by guardian Balakrishnayya, claimant Gopalaswami Sethuran, bounded on the north by Nos. 144-3 C and 149 B-16; east by No. 150; south by No. 144-7 B; west by No. 144-5 A	0·06
Inam, dry, T.S. No. 144-7 B, O.S. No. 144-1 part, kudivaramdar Muktambalpuram chatram, represented by the President, District Board, Tanjore, bounded on the north by No. 144-5 B; east by No. 150; south by No. 144-9 B; west by No. 144-7 A	0·04
Inam, ryotl, dry, T.S. No. 144-9 B, O.S. No. 144-9 part, kudivaramdar K. Subbayyan Sethuran, claimant A. Mohan Sethuran, bounded on the north by No. 144-7 B; east by No. 150; south by No. 144-14 B; west by No. 144-9 A	0·05
Inam, ryotl, dry, T.S. No. 144-14 B, O.S. No. 144-9 part, kudivaramdar K. Subramanya Sethuran, bounded on the north by No. 144-9 B; east by No. 150; south by No. 144-12 B; west by No. 144-14 A	0·05
Inam, ryotl, dry, T.S. No. 144-12 B, O.S. No. 144-12 part, kudivaramdar D. S. Rajagopala Rayar, bounded on the north by No. 144-14 B; east by No. 150; south by No. 143-3 B; west by No. 144-12 A	0·04
Inam, ryotl, dry, T.S. No. 143-3 B, O.S. No. 143-3 part, kudivaramdar M. Annamalai Ammal, bounded on the north by No. 144-12 B; east by No. 150 and V. No. 83, Gandarvakottai zamindari; south by No. 143-7 B; west by No. 143-3 A	0·02
Inam, ryotl, dry, T.S. No. 143-7 B, O.S. No. 143-7 part, kudivaramdar minor Krishnan by guardian Rengaswami Sethuran and Rengaswami Sethuran, claimant Ayyaswami Sethuran, bounded on the north by No. 143-3 B; east and south by V. No. 83, Gandarvakottai zamindari; west by No. 143-7 A	0·03
Total ..	0·48

Channel No. 15.

Inam, ryotl, dry, T.S. No. 148 B-4 B, O.S. No. 148-13 part, kudivaramdar A. Mohan Sethuran, mortgagee Ayyaru Rajapriar, bounded on the north by No. 148 B-3 B; east by No. 153 B-7 B; south by No. 148 B-4 C; west by No. 148 B-4 A	0·03
Inam, ryotl, dry, T.S. No. 153 B-7 B, O.S. No. 153-2 part, kudivaramdar R. Soman, bounded on the north by No. 153 B-6 A; east by No. 153 B-4 A; south by No. 153 B-5; west by No. 148 B-4 B and C	0·04
Inam, ryotl, dry, T.S. No. 153 B-4 A, O.S. No. 153-4 part, kudivaramdar B. Thangammal, bounded on the north by No. 153 B-5 A; east by No. 153 B-6 A; south by No. 153 B-8 B; west by No. 153 B-7 B	0·03

	acs.
Inam, ryoti, dry, T.S. No. 153 B-5 A, O.S. No. 153-5 part, kudivaramdar Sambhan, bounded on the north by No. 153 B-4, east by No. 153 B-10 B, south by No. 153 B-5 B, west by No. 153 B-4 A	0·03
Inam, ryoti, dry, T.S. No. 153 B-11 B, O.S. No. 153-14 part, kudivaramdar R. Ramaswami Thondaman, bounded on the north by No. 153 B-11 A, east by No. 475, south by No. 153 B-12 C, west by No. 153 B-5 A	0·04
Total ..	0·11

Channel No. 16.

	acs.
Inam, ryoti, dry, T.S. No. 410 A-2 B, O.S. No. 410-2 & 3 part, kudivaramdar Aiyanga Ramaswami, bounded on the north by No. 397, east by No. 402; south by No. 410 A-4 B, west by No. 410 A-2 A ..	0·01
Inam, dry, T.S. No. 410-1 A, O.S. No. 410-1 part, kudivaramdar Kuttanadiyamma chatram represented by the President, District Board, Tanjore, and Annamalai Thevar, bounded on the north by No. 397, east by No. 410 A-2 A & 1 B, south by No. 409-1 B & 409 A 1 B, west by No. 409 ..	0·17
Inam, dry, T.S. No. 409-1 B, O.S. No. 409-1 part, kudivaramdar Mukkandipuram chatram, represented by the President, District Board, Tanjore, Kamband Annamalai Thevar, bounded on the north by No. 410-1 A & 1 B, east by No. 409-13 C, south by No. 409-1 D & 1 A, west by Nos. 409-1 A and 399 ..	0·07
Inam, ryoti, dry, T.S. No. 409-6 B, O.S. No. 409-6 part, kudivaramdar Arunachala Thevar, bounded on the north by No. 409-1 B, east by No. 409-6 C, south by No. 409-12 A; west by No. 409-6 A ..	0·03
Inam, ryoti, dry, T.S. No. 409-12 A, O.S. No. 409-12 part, kudivaramdar Ramaswami Thevar, bounded on the north by No. 409-6 B, east by No. 409-12 B, south by No. 409-12 D, west by No. 409-11 ..	0·03
Inam, manavari, T.S. No. 409-13 B, O.S. No. 409-13 part, kudivaramdar Mukkandipuram chatram, represented by the President, District Board, Tanjore, bounded on the north by No. 409-12 A & 12 B, east by No. 409-13 C & 1 B, south by No. 4.., west by No. 409-13 A ..	0·06
Inam, manavari, T.S. No. 409-13 B, O.S. No. 409-13 part, kudivaramdar Mukkandipuram chatram represented by the President, District Board, Tanjore, bounded on the north by No. 409-1 A, east by V. No. 407 Mukkalnadu, south by Nos. 406 and 407-3 A and west by No. 409-13 B ..	0·07
Inam, ryoti, manavari, T.S. No. 407-8 A, O.S. No. 407-8 part, kudivaramdar Thaili Settial, bounded on the north by No. 409-13 B and V. No. 407 Mukkalnadu; east by No. 407 4 A, south and west by No. 407 5 B	0·01
Inam, ryoti, manavari, T.S. No. 407-8 A, O.S. No. 407 8 part, kudivaramdar Ponniah Settiar and Karampalayam Ramaswami Thevar, bounded on the north by V. No. 407 Mukkalnadu; east by No. 407-9 A, south by No. 407-8 B, west by No. 407 A ..	0·03
Inam, ryoti, manavari, T.S. No. 407-9 A, O.S. No. 407-9 part, kudivaramdar Swaminathan, bounded on the north by V. No. 407 Mukkalnadu, east by No. 421, south by No. 407-9 B & 10 B, west by No. 407 8 A & 8 B ..	0·06
Inam, ryoti, manavari, T.S. No. 407-10 B, O.S. No. 407-10 part, kudivaramdar Manikkam Ammal, bounded on the north by No. 407-9 A, east by No. 421, south by No. 407-11 B, west by No. 407-10 A ..	0·01
Inam, manavari, T.S. No. 407-11 B, O.S. No. 407-11 part, kudivaramdar Mukkandipuram chatram, represented by the President, District Board, Tanjore, bounded on the north by No. 407-10 B, east by No. 421, south by No. 406-2 B, west by No. 407-11 A ..	0·03
Inam, ryoti, manavari, T.S. No. 406-2 B, O.S. No. 406-2 part, kudivaramdar Ponniah, chettiar Poongavanal Sendapuna bounded on the north by No. 407-11 B, east by No. 421, south by No. 406-3 B, west by No. 406-2 A ..	0·03
Inam, ryoti, manavari, T.S. No. 406-3 B, O.S. No. 406-3 part, kudivaramdar Raja Mudali, bounded on the north by No. 406-2 B, east by No. 423; south by No. 406-4 B; west by No. 406-3 A	0·03
Inam, ryoti, manavari, T.S. No. 406-4 B, O.S. No. 406-4 part, kudivaramdar Muthiah Thondaman, bounded on the north by No. 406-3 B, east by No. 423; south by No. 406-5 B, west by No. 406-4 A ..	0·02
Inam, ryoti, manavari, T.S. No. 406-5 B, O.S. No. 406-5 part, kudivaramdar Kuppusami Sendapuna, bounded on the north by No. 406-4 B, east by No. 423, south by No. 406-6 B; west by No. 406-5 A ..	0·03
Inam, ryoti, manavari, T.S. No. 406-6 B, O.S. No. 406-6 part, kudivaramdar minor Rengasami by guardian Srinivasa Mudali, bounded on the north by No. 406-5 B; east by No. 423, south by No. 406-11 B, west by No. 406-6 A ..	0·04
Inam, ryoti manavari, T.S. No. 406-11 B, O.S. No. 406-11 part, kudivaramdar Govinda and Alamelu Manonmani, bounded on the north by No. 406-6 B, east by Nos. 4.. and 422-2, south by No. 422-2, west by No. 406-11 A.	0·03
Inam, ryoti, manavari, T.S. No. 431-3 B, O.S. No. 431-3 part, kudivaramdar Alagammal Thondaman, bounded on the north by No. 422-2, east by Nos. 430-3 and 430; south by No. 431-6 B, west by No. 431-3 A ..	0·03
Inam, ryoti, manavari, T.S. No. 431-6 B, O.S. No. 431-6 part, kudivaramdar Srinivasa Mudali and Thulasi Ammal, mortgagee Anathavappa Tevan, bounded on the north by No. 431-3 B, east by No. 430, south by No. 431-9 B, west by No. 431-6 A	0·03
Inam, ryoti, manavari, T.S. No. 431-9 B, O.S. No. 431-9 part, kudivaramdar Kannaketi, mortgagee Ponnuswami Chetti, bounded on the north by No. 431-6 B, east by No. 430, south by No. 431, west by No. 431-9 A ..	0·02
Total ..	0·94

Channel No. 17.

	acs.
Inam, ryoti dry, T.S. No. 153 A-4 B, O.S. No. 153-13 part, kudivaramdar Narayana Alagarsami, bounded on the north by No. 153 A-4 C, east by No. 153 A-5 and 396 A-9 B, south by No. 476, west by No. 153 A-4 A ..	0·02
Inam, ryoti, dry, T.S. No. 153 A-5, O.S. No. 153-14 part, kudivaramdar Manikkam, bounded on the north by No. 153 A-4 B, east by No. 394 A-10 B; south and west by No. 476	0·01
(0·031 actual area).	

	acs.
Inam, ryoti, dry, T.S. No. 394 A-9 B, O.S. No. 394-9 part, kudivaramdars Subramania Mudali Nethaiyan, Subramania Nethaiyan, Kandaswami Nethaiyan and Chinnasami Nethaiyan, bounded on the north and east by No. 394 A-9 A, south by No. 394 A-10 B, west by No. 153 A-4 B ..	0·0005
Inam, ryoti, dry, T.S. No. 394 A-10 B, O.S. No. 394-10 part, kudivaramdars Rengu Ammal and Sundaram Ammal, bounded on the north by No. 394 A-10 A & 9 B, east by No. 394 A-11 B, south by No. 476, west by No. 153 A-5.	0·01
Inam, ryoti, dry, T.S. No. 394 A-11 B, O.S. No. 394-11 part, kudivaramdar Ponnusami, bounded on the north by No. 394 A-11 A, east by No. 394 A-12 and 13 B; south by No. 476, west by No. 394 A-10 B ..	0·02
Inam, dry, T.S. No. 394 A-12 B, O.S. No. 394-12 part, kudivaramdar Mukkandipuram chatram, represented by the President, District Board, Tanjore, bounded on the north by No. 394 A-11 B, east by No. 394 A-13 B, south by No. 477, west by No. 394 A-12 B ..	0·001
Inam, dry, T.S. No. 394 A-13 B, O.S. No. 394-13 part, kudivaramdar Mukkandipuram chatram, represented by the President, District Board, Tanjore, bounded on the north by No. 394 A-13 A; east by No. 394 A-16 B, south by No. 479, west by No. 394 A-11 B & 12 ..	0·01
Inam, dry, T.S. No. 394 A-16 B, O.S. No. 394-16 part, kudivaramdar Mukkandipuram chatram, represented by the President, District Board, Tanjore, bounded on the north by No. 394 A-16 A, east by No. 395 A-5 A, south by No. 479, west by No. 394 A-13 B ..	0·08
Inam, dry, T.S. No. 395 A-5 A, O.S. No. 395-5 part, kudivaramdar Mukkandipuram chatram, represented by the President, District Board, Tanjore, bounded on the north and east by No. 395 A-5 B, south by No. 395 A-6 A; west by No. 394 A-16 B	0·001
Inam, ryoti, dry, T.S. No. 395 A-6 A, O.S. No. 395-6 part, kudivaramdar minor Ramaiah by guardian Srinivasa Mudali, bounded on the north by No. 395 A-5 B, east by No. 395 A-20 A, south by No. 480, west by No. 395 A-5 A	0·01
Inam, ryoti, dry, T.S. No. 395 A-20 A, O.S. No. 395-20 part, kudivaramdar T. A. ..., bounded on the north and east by No. 395 A-20 B, south by No. 395 A-7 A, west by No. 395 A-6 A	0·003
Inam, ryoti, dry, T.S. No. 395 A-7 A, O.S. No. 395-7 part, kudivaramdar Pitchai, ... Rengapalam, bounded on the north by No. 395 A-7 B, east by No. 395 A-10 A, south by No. 480, west by No. 395 A-20 A	0·01
Inam, dry, T.S. No. 395 A-10 A, O.S. No. 395-12 part, kudivaramdar Mukkandipuram chatram represented by the President, District Board, Tanjore, chatram Srinivasa Chetti, bounded on the north by No. 395 A-10 B, east by No. 397 B-1 A, south by No. 480, west by No. 395 A-7 A.	0·01
Inam, ryoti, dry, T.S. No. 397 B-1 A, O.S. No. 397-1 part, kudivaramdar Kattayan Seruvai, Mukkandipuram chatram represented by the President, District Board, Tanjore, bounded on the north by No. 395 A-12 A, east by No. 397 B-1 B, south by No. 397 B-3 A, west by No. 481	0·04
Inam, ryoti, dry, T.S. No. 397 B-3 A, O.S. No. 397-3 part, kudivaramdar Kandaswami Rajpalai, bounded on the north by No. 397 B-1 A, east by No. 397 B-3 B, south by No. 397 B-4 A, west by No. 481	0·03
Inam, ryoti, dry, T.S. No. 397 B-4 A, O.S. No. 397-4 part, kudivaramdar Narayanaswami Chetti, bounded on the north by No. 397 B-3 A, east by No. 397 B-4 B, south by No. 397 B-5 A, west by No. 481	0·03
Inam, ryoti, dry, T.S. No. 397 B-5 A, O.S. No. 397-5 part, kudivaramdar Sabapathi Karumandar and Pitchaiah, bounded on the north by No. 397 B-4 A, east by No. 397 B-5 B, south by No. 397 B-6 A, west by No. 481 ..	0·03
Inam, ryoti, dry, T.S. No. 397 B-6 A, O.S. No. 397-12 part, kudivaramdar Annamalai Thevar and Mukkandipuram chatram, represented by the President District Board, Tanjore, bounded on the north by No. 397 B-5 A, east by No. 397 B-6 B, south by No. 410 B-10 A, west by No. 481	0·06
Inam, ryoti, dry, T.S. No. 410 B-1 A, O.S. No. 410-1 part, kudivaramdar Annamalai Thondaman, mortgagee Arumuga Karumandar, bounded on the north by No. 397 B-10 A, east by No. 413 B-1 B, south by No. 410 B-2 B, west by No. 482	0·10
Inam, ryoti, dry, T.S. No. 413 B-2 A, O.S. No. 413-2 part, kudivaramdar Kuppuswami Karumandar, bounded on the north and east by No. 413 B-2 B, south by No. 413 B-3 A, west by No. 482 ..	0·03
Inam, ryoti, dry, T.S. No. 413 B-3 A, O.S. No. 413-3 part, kudivaramdars Tulasiammal, Arunachala Karumandar, Ariyavan Karumandar and Mukkandipuram chatram, represented by the President, District Board, Tanjore, bounded on the north by No. 413 B-2 A, east by No. 413 B-3 B, south by No. 412 B-4 A, west by No. 482.	0·05
Inam, ryoti, dry, T.S. No. 412 B-4 A, O.S. No. 412-4 part, kudivaramdars Govinda Karumandar and Mukkandipuram chatram, represented by the President, District Board, Tanjore, bounded on the north by No. 413 B-3 A; east by No. 412 B-4 B, south by Nos. 412-6 A and 413 B-5, west by No. 483	0·02
Inam, ryoti, dry, T.S. No. 413 B-5, O.S. No. 413-5 part, kudivaramdar Annamayyan Karumandar, bounded on the north by No. 412 B-4 A, east by No. 413-6 A; south and west by No. 483	0·01
(0·005 actual area).	
Inam, ryoti, dry, T.S. No. 413-6 A, O.S. No. 413-6 part, kudivaramdar Kaliappa Sendapuna, purchaser Anandhi, dalpayar Ammayappa Karumandar, bounded on the north by No. 412 B-4 A & B, east by No. 413-6 B, south by No. 414-1 A; west by No. 483 ..	0·03
Inam, ryoti, dry, T.S. No. 414-1 A, O.S. No. 414-1 part, kudivaramdar Muthaiah Karumandar, bounded on the north by No. 413-6 A, east by No. 414-1 B; south by No. 414-2 A; west by No. 483 ..	0·03
Inam, ryoti, dry, T.S. No. 414-2 A, O.S. No. 414-2 part, kudivaramdar Palaniappa Chetti, bounded on the north by No. 414-1 A, east by No. 414-2 B, south by No. 414-3 A & 3 A; west by Nos. 483 and 484 ..	0·02
Inam, ryoti, dry, T.S. No. 414-3 A, O.S. No. 414-3 part, kudivaramdar Muthiappa Chetti, bounded on the north and east by No. 414-2 B, south by No. 414-3 A, west by No. 414-3 A & 3 A	0·003

		Rs.
Inam, ryotl, dry, T.S. No. 414-3 A, O.S. No. 414-1 part, Kudiyanundai Mottupalve Ryoti, bounded on the north by Sy. No. 417-5 A and 3 A, east by No. 414-3 B-2 A, south by Sy. No. 414 A and 415 B 4 A, west by No. 411		0-04
Ilani, ryotl dry, T.S. No. 414-4 A, O.S. No. 414-1 part, Kudiyanundai Pinganam Ryoti bounded on the north and east by No. 414-3 B, south by No. 420 B 1 A west by No. 414 A		0-0021
Inam, ryotl dry, T.S. No. 420 B-1 A, O.S. No. 420-1 part, Kudiyanundai Pattachiva Kulanjelan, bounded on the north by Nos. 419 B 3 A, 4 A and 420 B-2 A, east by No. 420 B-2 A, south by No. 420 B-1 D, west by No. 420 B-2 A west by No. 421		0-01
Inam, dry, T.S. No. 420 B-2 A, O.S. No. 420-1 part, Kudiyanundai Pattachiva Kulanjelan, bounded on the north by No. 419 B 3 A, 4 A east by No. 420 B-1 D, south by No. 420 B-1 A, west by No. 420		0-01
Inam, ryotl, dry T.S. No. 420 B-3 A, O.S. No. 420-1 part, Kudiyanundai Pattachiva Kulanjelan, bounded on the north by No. 419 B 3 A, 4 A east by No. 420 B-2 A, south by No. 420 B-1 A, west by No. 420		0-01
Inam, ryotl, dry T.S. No. 421 B 2 A, O.S. No. 421-1 part, Kudiyanundai Pattachiva Kulanjelan, bounded on the north by No. 420 B-2 A, east by No. 421 B 1 A, south by No. 421 B 3 A, west by No. 421		0-01
Inam, ryotl, dry T.S. No. 421 B 3 A, O.S. No. 421-1 part, Kudiyanundai Pattachiva Kulanjelan, bounded on the north by No. 421 B 2 A, east by No. 421 B 1 A, south by No. 421 B 4 A, west by No. 421		0-01
Inam, ryotl, dry T.S. No. 421 B 4 A, O.S. No. 421-1 part, Kudiyanundai Pattachiva Kulanjelan, bounded on the north by No. 421 B 3 A, east by No. 421 B 1 A, south by No. 421 B 5 A, west by No. 421		0-01
Inam, ryotl, dry T.S. No. 421 B 5 A, O.S. No. 421-1 part, Kudiyanundai Pattachiva Kulanjelan, bounded on the north by No. 421 B 4 A, east by No. 421 B 1 A, south by No. 421 B 6 A, west by No. 421		0-01
Inam, ryotl, dry T.S. No. 421 B 6 A, O.S. No. 421-1 part, Kudiyanundai Pattachiva Kulanjelan, bounded on the north by No. 421 B 5 A, east by No. 421 B 1 A, south by No. 421 B 7 A, west by No. 421		0-01
Inam, ryotl, dry T.S. No. 421 B 7 A, O.S. No. 421-1 part, Kudiyanundai Pattachiva Kulanjelan, bounded on the north by No. 421 B 6 A, east by No. 421 B 1 A, south by No. 421 B 8 A, west by No. 421		0-01
Inam, ryotl, dry T.S. No. 421 B 8 A, O.S. No. 421-1 part, Kudiyanundai Pattachiva Kulanjelan, bounded on the north by No. 421 B 7 A, east by No. 421 B 1 A, south by No. 421 B 9 A, west by No. 421		0-01
Inam, ryotl, dry T.S. No. 421 B 9 A, O.S. No. 421-1 part, Kudiyanundai Pattachiva Kulanjelan, bounded on the north by No. 421 B 8 A, east by No. 421 B 1 A, south by No. 421 B 10 A, west by No. 421		0-01
Inam, ryotl, dry T.S. No. 421 B 10 A, O.S. No. 421-1 part, Kudiyanundai Pattachiva Kulanjelan, bounded on the north by No. 421 B 9 A, east by No. 421 B 1 A, south by No. 421 B 11 A, west by No. 421		0-01
Inam, ryotl, dry T.S. No. 421 B 11 A, O.S. No. 421-1 part, Kudiyanundai Pattachiva Kulanjelan, bounded on the north by No. 421 B 10 A, east by No. 421 B 1 A, south by No. 421 B 12 A, west by No. 421		0-01
Inam, ryotl, dry T.S. No. 421 B 12 A, O.S. No. 421-1 part, Kudiyanundai Pattachiva Kulanjelan, bounded on the north by No. 421 B 11 A, east by No. 421 B 1 A, south by No. 421 B 13 A, west by No. 421		0-01
Inam, ryotl, dry T.S. No. 421 B 13 A, O.S. No. 421-1 part, Kudiyanundai Pattachiva Kulanjelan, bounded on the north by No. 421 B 12 A, east by No. 421 B 1 A, south by No. 421 B 14 A, west by No. 421		0-01
Inam, ryotl, dry T.S. No. 421 B 14 A, O.S. No. 421-1 part, Kudiyanundai Pattachiva Kulanjelan, bounded on the north by No. 421 B 13 A, east by No. 421 B 1 A, south by No. 421 B 15 A, west by No. 421		0-01
Inam, ryotl, dry T.S. No. 421 B 15 A, O.S. No. 421-1 part, Kudiyanundai Pattachiva Kulanjelan, bounded on the north by No. 421 B 14 A, east by No. 421 B 1 A, south by No. 421 B 16 A, west by No. 421		0-01
Inam, ryotl, dry T.S. No. 421 B 16 A, O.S. No. 421-1 part, Kudiyanundai Pattachiva Kulanjelan, bounded on the north by No. 421 B 15 A, east by No. 421 B 1 A, south by No. 421 B 17 A, west by No. 421		0-01
Inam, ryotl, dry T.S. No. 421 B 17 A, O.S. No. 421-1 part, Kudiyanundai Pattachiva Kulanjelan, bounded on the north by No. 421 B 16 A, east by No. 421 B 1 A, south by No. 421 B 18 A, west by No. 421		0-01
Inam, ryotl, dry T.S. No. 421 B 18 A, O.S. No. 421-1 part, Kudiyanundai Pattachiva Kulanjelan, bounded on the north by No. 421 B 17 A, east by No. 421 B 1 A, south by No. 421 B 19 A, west by No. 421		0-01
Inam, ryotl, dry T.S. No. 421 B 19 A, O.S. No. 421-1 part, Kudiyanundai Pattachiva Kulanjelan, bounded on the north by No. 421 B 18 A, east by No. 421 B 1 A, south by No. 421 B 20 A, west by No. 421		0-01
Inam, ryotl, dry T.S. No. 421 B 20 A, O.S. No. 421-1 part, Kudiyanundai Pattachiva Kulanjelan, bounded on the north by No. 421 B 19 A, east by No. 421 B 1 A, south by No. 421 B 21 A, west by No. 421		0-01
Inam, ryotl, dry T.S. No. 421 B 21 A, O.S. No. 421-1 part, Kudiyanundai Pattachiva Kulanjelan, bounded on the north by No. 421 B 20 A, east by No. 421 B 1 A, south by No. 421 B 22 A, west by No. 421		0-01
Inam, ryotl, dry T.S. No. 421 B 22 A, O.S. No. 421-1 part, Kudiyanundai Pattachiva Kulanjelan, bounded on the north by No. 421 B 21 A, east by No. 421 B 1 A, south by No. 421 B 23 A, west by No. 421		0-01
Inam, ryotl, dry T.S. No. 421 B 23 A, O.S. No. 421-1 part, Kudiyanundai Pattachiva Kulanjelan, bounded on the north by No. 421 B 22 A, east by No. 421 B 1 A, south by No. 421 B 24 A, west by No. 421		0-01
Inam, ryotl, dry T.S. No. 421 B 24 A, O.S. No. 421-1 part, Kudiyanundai Pattachiva Kulanjelan, bounded on the north by No. 421 B 23 A, east by No. 421 B 1 A, south by No. 421 B 25 A, west by No. 421		0-01
Inam, ryotl, dry T.S. No. 421 B 25 A, O.S. No. 421-1 part, Kudiyanundai Pattachiva Kulanjelan, bounded on the north by No. 421 B 24 A, east by No. 421 B 1 A, south by No. 421 B 26 A, west by No. 421		0-01
Inam, ryotl, dry T.S. No. 421 B 26 A, O.S. No. 421-1 part, Kudiyanundai Pattachiva Kulanjelan, bounded on the north by No. 421 B 25 A, east by No. 421 B 1 A, south by No. 421 B 27 A, west by No. 421		0-01
Inam, ryotl, dry T.S. No. 421 B 27 A, O.S. No. 421-1 part, Kudiyanundai Pattachiva Kulanjelan, bounded on the north by No. 421 B 26 A, east by No. 421 B 1 A, south by No. 421 B 28 A, west by No. 421		0-01
Inam, ryotl, dry T.S. No. 421 B 28 A, O.S. No. 421-1 part, Kudiyanundai Pattachiva Kulanjelan, bounded on the north by No. 421 B 27 A, east by No. 421 B 1 A, south by No. 421 B 29 A, west by No. 421		0-01
Inam, ryotl, dry T.S. No. 421 B 29 A, O.S. No. 421-1 part, Kudiyanundai Pattachiva Kulanjelan, bounded on the north by No. 421 B 28 A, east by No. 421 B 1 A, south by No. 421 B 30 A, west by No. 421		0-01
Inam, ryotl, dry T.S. No. 421 B 30 A, O.S. No. 421-1 part, Kudiyanundai Pattachiva Kulanjelan, bounded on the north by No. 421 B 29 A, east by No. 421 B 1 A, south by No. 421 B 31 A, west by No. 421		0-01
Inam, ryotl, dry T.S. No. 421 B 31 A, O.S. No. 421-1 part, Kudiyanundai Pattachiva Kulanjelan, bounded on the north by No. 421 B 30 A, east by No. 421 B 1 A, south by No. 421 B 32 A, west by No. 421		0-01
Inam, ryotl, dry T.S. No. 421 B 32 A, O.S. No. 421-1 part, Kudiyanundai Pattachiva Kulanjelan, bounded on the north by No. 421 B 31 A, east by No. 421 B 1 A, south by No. 421 B 33 A, west by No. 421		0-01
Inam, ryotl, dry T.S. No. 421 B 33 A, O.S. No. 421-1 part, Kudiyanundai Pattachiva Kulanjelan, bounded on the north by No. 421 B 32 A, east by No. 421 B 1 A, south by No. 421 B 34 A, west by No. 421		0-01
Inam, ryotl, dry T.S. No. 421 B 34 A, O.S. No. 421-1 part, Kudiyanundai Pattachiva Kulanjelan, bounded on the north by No. 421 B 33 A, east by No. 421 B 1 A, south by No. 421 B 35 A, west by No. 421		0-01
Inam, ryotl, dry T.S. No. 421 B 35 A, O.S. No. 421-1 part, Kudiyanundai Pattachiva Kulanjelan, bounded on the north by No. 421 B 34 A, east by No. 421 B 1 A, south by No. 421 B 36 A, west by No. 421		0-01
Inam, ryotl, dry T.S. No. 421 B 36 A, O.S. No. 421-1 part, Kudiyanundai Pattachiva Kulanjelan, bounded on the north by No. 421 B 35 A, east by No. 421 B 1 A, south by No. 421 B 37 A, west by No. 421		0-01
Inam, ryotl, dry T.S. No. 421 B 37 A, O.S. No. 421-1 part, Kudiyanundai Pattachiva Kulanjelan, bounded on the north by No. 421 B 36 A, east by No. 421 B 1 A, south by No. 421 B 38 A, west by No. 421		0-01
Inam, ryotl, dry T.S. No. 421 B 38 A, O.S. No. 421-1 part, Kudiyanundai Pattachiva Kulanjelan, bounded on the north by No. 421 B 37 A, east by No. 421 B 1 A, south by No. 421 B 39 A, west by No. 421		0-01
Inam, ryotl, dry T.S. No. 421 B 39 A, O.S. No. 421-1 part, Kudiyanundai Pattachiva Kulanjelan, bounded on the north by No. 421 B 38 A, east by No. 421 B 1 A, south by No. 421 B 40 A, west by No. 421		0-01
Inam, ryotl, dry T.S. No. 421 B 40 A, O.S. No. 421-1 part, Kudiyanundai Pattachiva Kulanjelan, bounded on the north by No. 421 B 39 A, east by No. 421 B 1 A, south by No. 421 B 41 A, west by No. 421		0-01
Inam, ryotl, dry T.S. No. 421 B 41 A, O.S. No. 421-1 part, Kudiyanundai Pattachiva Kulanjelan, bounded on the north by No. 421 B 40 A, east by No. 421 B 1 A, south by No. 421 B 42 A, west by No. 421		0-01
Inam, ryotl, dry T.S. No. 421 B 42 A, O.S. No. 421-1 part, Kudiyanundai Pattachiva Kulanjelan, bounded on the north by No. 421 B 41 A, east by No. 421 B 1 A, south by No. 421 B 43 A, west by No. 421		0-01
Inam, ryotl, dry T.S. No. 421 B 43 A, O.S. No. 421-1 part, Kudiyanundai Pattachiva Kulanjelan, bounded on the north by No. 421 B 42 A, east by No. 421 B 1 A, south by No. 421 B 44 A, west by No. 421		0-01
Inam, ryotl, dry T.S. No. 421 B 44 A, O.S. No. 421-1 part, Kudiyanundai Pattachiva Kulanjelan, bounded on the north by No. 421 B 43 A, east by No. 421 B 1 A, south by No. 421 B 45 A, west by No. 421		0-01
Inam, ryotl, dry T.S. No. 421 B 45 A, O.S. No. 421-1 part, Kudiyanundai Pattachiva Kulanjelan, bounded on the north by No. 421 B 44 A, east by No. 421 B 1 A, south by No. 421 B 46 A, west by No. 421		0-01
Inam, ryotl, dry T.S. No. 421 B 46 A, O.S. No. 421-1 part, Kudiyanundai Pattachiva Kulanjelan, bounded on the north by No. 421 B 45 A, east by No. 421 B 1 A, south by No. 421 B 47 A, west by No. 421		0-01
Inam, ryotl, dry T.S. No. 421 B 47 A, O.S. No. 421-1 part, Kudiyanundai Pattachiva Kulanjelan, bounded on the north by No. 421 B 46 A, east by No. 421 B 1 A, south by No. 421 B 48 A, west by No. 421		0-01
Inam, ryotl, dry T.S. No. 421 B 48 A, O.S. No. 421-1 part, Kudiyanundai Pattachiva Kulanjelan, bounded on the north by No. 421 B 47 A, east by No. 421 B 1 A, south by No. 421 B 49 A, west by No. 421		0-01
Inam, ryotl, dry T.S. No. 421 B 49 A, O.S. No. 421-1 part, Kudiyanundai Pattachiva Kulanjelan, bounded on the north by No. 421 B 48 A, east by No. 421 B 1 A, south by No. 421 B 50 A, west by No. 421		0-01
Inam, ryotl, dry T.S. No. 421 B 50 A, O.S. No. 421-1 part, Kudiyanundai Pattachiva Kulanjelan, bounded on the north by No. 421 B 49 A, east by No. 421 B 1 A, south by No. 421 B 51 A, west by No. 421		0-01
Inam, ryotl, dry T.S. No. 421 B 51 A, O.S. No. 421-1 part, Kudiyanundai Pattachiva Kulanjelan, bounded on the north by No. 421 B 50 A, east by No. 421 B 1 A, south by No. 421 B 52 A, west by No. 421		0-01
Inam, ryotl, dry T.S. No. 421 B 52 A, O.S. No. 421-1 part, Kudiyanundai Pattachiva Kulanjelan, bounded on the north by No. 421 B 51 A, east by No. 421 B 1 A, south by No. 421 B 53 A, west by No. 421		0-01
Inam, ryotl, dry T.S. No. 421 B 53 A, O.S. No. 421-1 part, Kudiyanundai Pattachiva Kulanjelan, bounded on the north by No. 421 B 52 A, east by No. 421 B 1 A, south by No. 421 B 54 A, west by No. 421		0-01
Inam, ryotl, dry T.S. No. 421 B 54 A, O.S. No. 421-1 part, Kudiyanundai Pattachiva Kulanjelan, bounded on the north by No. 421 B 53 A, east by No. 421 B 1 A, south by No. 421 B 55 A, west by No. 421		0-01
Inam, ryotl, dry T.S. No. 421 B 55 A, O.S. No. 421-1 part, Kudiyanundai Pattachiva Kulanjelan, bounded on the north by No. 421 B 54 A, east by No. 421 B 1 A, south by No. 421 B 56 A, west by No. 421		0-01
Inam, ryotl, dry T.S. No. 421 B 56 A, O.S. No. 421-1 part, Kudiyanundai Pattachiva Kulanjelan, bounded on the north by No. 421 B 55 A, east by No. 421 B 1 A, south by No. 421 B 57 A, west by No. 421		0-01
Inam, ryotl, dry T.S. No. 421 B 57 A, O.S. No. 421-1 part, Kudiyanundai Pattachiva Kulanjelan, bounded on the north by No. 421 B 56 A, east by No. 421 B 1 A, south by No. 421 B 58 A, west by No. 421		0-01
Inam, ryotl, dry T.S. No. 421 B 58 A, O.S. No. 421-1 part, Kudiyanundai Pattachiva Kulanjelan, bounded on the north by No. 421 B 57 A, east by No. 421 B 1 A, south by No. 421 B 59 A, west by No. 421		0-01
Inam, ryotl, dry T.S. No. 421 B 59 A, O.S. No. 421-1 part, Kudiyanundai Pattachiva Kulanjelan, bounded on the north by No. 421 B 58 A, east by No. 421 B 1 A, south by No. 421 B 60 A, west by No. 421		0-01
Inam, ryotl, dry T.S. No. 421 B 60 A, O.S. No. 421-1 part, Kudiyanundai Pattachiva Kulanjelan, bounded on the north by No. 421 B 59 A, east by No. 421 B 1 A, south by No. 421 B 61 A, west by No. 421		0-01
Inam, ryotl, dry T.S. No. 421 B 61 A, O.S. No. 421-1 part, Kudiyanundai Pattachiva Kulanjelan, bounded on the north by No. 421 B 60 A, east by No. 421 B 1 A, south by No. 421 B 62 A, west by No. 421		0-01
Inam, ryotl, dry T.S. No. 421 B 62 A, O.S. No. 421-1 part, Kudiyanundai Pattachiva Kulanjelan, bounded on the north by No. 421 B 61 A, east by No. 421 B 1 A, south by No. 421 B 63 A, west by No. 421		0-01
Inam, ryotl, dry T.S. No. 421 B 63 A, O.S. No. 421-1 part, Kudiyanundai Pattachiva Kulanjelan, bounded on the north by No. 421 B 62 A, east by No. 421 B 1 A, south by No. 421 B 64 A, west by No. 421		0-01
Inam, ryotl, dry T.S. No. 421 B 64 A, O.S. No. 421-1 part, Kudiyanundai Pattachiva Kulanjelan, bounded on the north by No. 421 B 63 A, east by No. 421 B 1 A, south by No. 421 B 65 A, west by No. 421		0-01
Inam, ryotl, dry T.S. No. 421 B 65 A, O.S. No. 421-1 part, Kudiyanundai Pattachiva Kulanjelan, bounded on the north by No. 421 B 64 A, east by No. 421 B 1 A, south by No. 421 B 66 A, west by No. 421		0-01
Inam, ryotl, dry T.S. No. 421 B 66 A, O.S. No. 421-1 part, Kudiyanundai Pattachiva Kulanjelan, bounded on the north by No. 421 B 65 A, east by No. 421 B 1 A, south by No. 421 B 67 A, west by No. 421		0-01
Inam, ryotl, dry T.S. No. 421 B 67 A, O.S. No. 421-1 part, Kudiyanundai Pattachiva Kulanjelan, bounded on the north by No. 421 B 66 A, east by No. 421 B 1 A, south by No. 421 B 68 A, west by No. 421		0-01
Inam, ryotl, dry T.S. No. 421 B 68 A, O.S. No. 421-1 part, Kudiyanundai Pattachiva Kulanjelan, bounded on the north by No. 421 B 67 A, east by No. 421 B 1 A, south by No. 421 B 69 A, west by No. 421		0-01
Inam, ryotl, dry T.S. No. 421 B 69 A, O.S. No. 421-1 part, Kudiyanundai Pattachiva Kulanjelan, bounded on the north by No. 421 B 68 A, east by No. 421 B 1 A, south by No. 421 B 70 A, west by No. 421		0-01
Inam, ryotl, dry T.S. No. 421 B 70 A, O.S. No. 421-1 part, Kudiyanundai Pattachiva Kulanjelan, bounded on the north by No. 421 B 69 A, east by No. 421 B 1 A, south by No. 421 B 71 A, west by No. 421		0-01
Inam, ryotl, dry T.S. No. 421 B 71 A, O.S. No. 421-1 part, Kudiyanundai Pattachiva Kulanjelan, bounded on the north by No. 421 B 70 A, east by No. 421 B 1 A, south by No. 421 B 72 A, west by No. 421		0-01
Inam, ryotl, dry T.S. No. 421 B 72 A, O.S. No. 421-1 part, Kudiyanundai Pattachiva Kulanjelan, bounded on the north by No. 421 B 71 A, east by No. 421 B 1 A, south by No. 421 B 73 A, west by No. 421		0-01
Inam, ryotl, dry T.S. No. 421 B 73 A, O.S. No. 421-1 part, Kudiyanundai Pattachiva Kulanjelan, bounded on the north by No. 421 B 72 A, east by No. 421 B 1 A, south by No. 421 B 74 A, west by No. 421		0-01
Inam, ryotl, dry T.S. No. 421 B 74 A, O.S. No. 421-1 part, Kudiyanundai Pattachiva Kulanjelan, bounded on the north by No. 421 B 73 A, east by No. 421 B 1 A, south by No. 421 B 75 A, west by No. 421		0-01
Inam, ryotl, dry T.S. No. 421 B 75 A, O.S. No. 421-1 part, Kudiyanundai Pattachiva Kulanjelan, bounded on the north by No. 421 B 74 A, east by No. 421 B 1 A, south by No. 421 B 76 A, west by No. 421		0-01
Inam, ryotl, dry T.S. No. 421 B 76 A, O.S. No. 421-1 part, Kudiyanundai Pattachiva Kulanjelan, bounded on the north by No. 421 B 75 A, east by No. 421 B 1 A, south by No. 421 B 77 A, west by No. 421		0-01
Inam, ryotl, dry T.S. No. 421 B 77 A, O.S. No. 421-1 part, Kudiyanundai Pattachiva Kulanjelan, bounded on the north by No. 421 B 76 A, east by No. 421 B 1 A, south by No. 421 B 78 A, west by No. 421		0-01
Inam, ryotl, dry T.S. No. 421 B 78 A, O.S. No. 421-1 part, Kudiyanundai Pattachiva Kulanjelan, bounded on the north by No. 421 B 77 A, east by No. 421 B 1 A, south by No. 421 B 79 A, west by No. 421		0-01
Inam, ryotl, dry T.S. No. 421 B 79 A, O.S. No. 421-1 part, Kudiyanundai Pattachiva Kulanjelan, bounded on the north by No. 421 B 78 A, east by No. 421 B 1 A, south by No. 421 B 80 A, west by No. 421		0-01
Inam, ryotl, dry T.S. No. 421 B 80 A, O.S. No. 421-1 part, Kudiyanundai Pattachiva Kulanjelan, bounded on the north by No. 421 B 79 A, east by No. 421 B 1 A, south by No. 421 B 81 A, west by No. 421		0-01
Inam, ryotl, dry T.S. No. 421 B 81 A, O.S. No. 421-1 part, Kudiyanundai Pattachiva Kulanjelan, bounded on the north by No. 421 B 80 A, east by No. 421 B 1 A, south by No. 421 B 82 A, west by No. 421		0-01
Inam, ryotl, dry T.S. No. 421 B 82 A, O.S. No. 421-1 part, Kudiyanundai Pattachiva Kulanjelan, bounded on the north by No. 421 B 81 A, east by No. 421 B 1 A, south by No. 421 B 83 A, west by No. 421		0-01
Inam, ryotl, dry T.S. No. 421 B 83 A, O.S. No. 421-1 part, Kudiyanundai Pattachiva Kulanjelan, bounded on the north by No. 421 B 82 A, east by No. 421 B 1 A, south by No. 421 B 84 A, west by No. 421		0-01
Inam, ryotl, dry T.S. No. 421 B 84 A, O.S. No. 421-1 part, Kudiyanundai Pattachiva Kulanjelan, bounded on the north by No. 421 B 83 A, east by No. 421 B 1 A, south by No. 421 B 85 A, west by No. 421		0-01
Inam, ryotl, dry T.S. No. 421 B 85 A, O.S. No. 421-1 part, Kudiyanundai Pattachiva Kulanjelan, bounded on the north by No. 421 B 84 A, east by No. 421 B 1 A, south by No. 421 B 86 A, west by No. 421		0-01
Inam, ryotl, dry T.S. No. 421 B 86 A, O.S. No. 421-1 part, Kudiyanundai Pattachiva Kulanjelan, bounded on the north by No. 421 B 85 A, east by No. 421 B 1 A, south by No. 421 B 87 A, west by No. 421		0-01
Inam, ryotl, dry T.S. No. 421 B 87 A, O.S. No. 421-1 part, Kudiyanundai Pattachiva Kulanjelan, bounded on the north by No. 421 B 86 A, east by No. 421 B 1 A, south by No. 421 B 88 A, west by No. 421		0-01
Inam, ryotl, dry T.S. No. 421 B 88 A, O.S. No. 421-1 part, Kudiyanundai Pattachiva Kulanjelan, bounded on the north by No. 421 B 87 A, east by No. 421 B 1 A, south by No. 421 B 89 A, west by No. 421		0-01
Inam, ryotl, dry T.S. No. 421 B 89 A, O.S. No. 421-1 part, Kudiyanundai Pattachiva Kulanjelan, bounded on the north by No. 421 B 88 A, east by No. 421 B 1 A, south by No. 421 B 90 A, west by No. 421		0-01
Inam, ryotl, dry T.S. No. 421 B 90 A, O.S. No. 421-1 part, Kudiyanundai Pattachiva Kulanjelan, bounded on the north by No. 421 B 89 A, east by No. 421 B 1 A, south by No. 421 B 91 A, west by No. 421		0-01
Inam, ryotl, dry T.S. No. 421 B 91 A, O.S. No. 421-1 part, Kudiyanundai Pattachiva Kulanjelan, bounded on the north by No. 421 B 90 A, east by No. 421 B 1 A, south by No. 421 B 92 A, west by No. 421		0-01
Inam, ryotl, dry T.S. No. 421 B 92 A, O.S. No. 421-1 part, Kudiyanundai Pattachiva Kulanjelan, bounded on the north by No. 421 B 91 A, east by No. 421 B 1 A, south by No. 421 B 93 A, west by No. 421		0-01
Inam, ryotl, dry T.S. No. 421 B 93 A, O.S. No. 421-1 part, Kudiyanundai Pattachiva Kulanjelan, bounded on the north by No. 421 B 92 A, east by No. 421 B 1 A, south by No. 421 B 94 A, west by No. 421		0-01
Inam, ryotl, dry T.S. No. 421 B 94 A, O.S. No. 421-1 part, Kudiyanundai Pattachiva Kulanjelan, bounded on the north by No. 421 B 93 A, east by No. 421 B 1 A, south by No. 421 B 95 A, west by No. 421		0-01
Inam, ryotl, dry T.S. No. 421 B 95 A, O.S. No. 421-1 part, Kudiyanundai Pattachiva Kulanjelan, bounded on the north by No. 421 B 94 A, east by No. 421 B 1 A, south by No. 421 B 96 A, west by No. 421		0-01
Inam, ryotl, dry T.S. No. 421 B 96 A, O.S. No. 421-1 part, Kudiyanundai Pattachiva Kulanjelan, bounded on the north by No. 421 B 95 A, east by No. 421 B 1 A, south by No. 421 B 97 A, west by No. 421		0-01
Inam, ryotl, dry T.S. No. 421 B 97 A, O.S. No. 421-1 part, Kudiyanundai Pattachiva Kulanjelan, bounded on the north by No. 421 B 96 A, east by No. 421 B 1 A, south by No. 421 B 98 A, west by No. 421		0-01
Inam, ryotl, dry T.S. No. 421 B 98 A, O.S. No. 421-1 part, Kudiyanundai Pattachiva Kulanjelan, bounded on the north by No. 421 B 97 A, east by No. 421 B 1 A, south by No. 421 B 99 A, west by No. 421		0-01
Inam, ryotl, dry T.S. No. 421 B 99 A, O.S. No. 421-1 part, Kudiyanundai Pattachiva Kulanjelan, bounded on the north by No. 421 B 98 A, east by No. 421 B 1 A, south by No. 421 B 100 A, west by No. 421		0-01
Inam, ryotl, dry T.S. No. 421 B 100 A, O.S. No. 421-1 part, Kudiyanundai Pattachiva Kulanjelan, bounded on the north by No. 421 B 99 A, east by No. 421 B 1 A, south by No. 421 B 101 A, west by No. 421		0-01
Inam, ryotl, dry T.S. No. 421 B 101 A, O.S. No. 421-1 part, Kudiyanundai Pattachiva Kulanjelan, bounded on the north by No. 421 B 100 A, east by No. 421 B 1 A, south by No. 421 B 102 A, west by No. 421		0-01
Inam, ryotl, dry T.S. No. 421 B 102 A, O.S. No. 421-1 part, Kudiyanundai Pattachiva Kulanjelan, bounded on the north by No. 421 B 101 A, east by No. 421 B 1 A, south by No. 421 B 103 A, west by No. 421		0-01
Inam, ryotl, dry T.S. No. 421 B 103 A, O.S. No. 421-1 part, Kudiyanundai Pattachiva Kulanjelan, bounded on the north by No. 421 B 102 A, east by No. 421 B 1 A, south by No. 421 B 104 A, west by No. 421		0-01
Inam, ryotl, dry T.S. No. 421 B 104 A, O.S. No. 421-1 part, Kudiyanundai Pattachiva Kulanjelan, bounded on the north by No. 421 B 103 A, east by No. 421 B 1 A, south by No. 421 B 105 A, west by No. 421		0-01
Inam, ryotl, dry T.S. No. 421 B 105 A, O.S. No. 421-1 part, Kudiyanundai Pattachiva Kulanjelan, bounded on the north by No. 421 B 104 A, east by No. 421 B 1 A, south by No. 421 B 106 A, west by No. 421		0-01
Inam, ryotl, dry T.S. No. 421 B 106 A, O.S. No. 421-1 part, Kudiyanundai Pattachiva Kulanjelan, bounded on the north by No. 421 B 105 A, east by No. 421 B 1 A, south by No. 421 B 107 A, west by No. 421		0-01
Inam, ryotl, dry T.S. No. 421 B 107 A, O.S. No. 421-1 part, Kudiyanundai Pattachiva Kulanjelan, bounded on the north by No. 421 B 106 A, east by No. 421 B 1 A, south by No. 421 B 108 A, west by No. 421		0-01
Inam, ryotl, dry T.S. No. 421 B 108 A, O.S. No. 421-1 part, Kudiyanundai Pattachiva Kulanjelan, bounded on the north by No. 421 B 107 A, east by No. 421 B 1 A, south by No. 421 B 109 A, west by No. 421		0-01
Inam, ryotl, dry T.S. No. 421 B 109 A, O.S. No. 421-1 part, Kudiyanundai Pattachiva Kulanjelan, bounded on the north by No. 421 B 108 A, east by No. 421 B 1 A, south by No. 421 B 110 A, west by No. 421		0-01
Inam, ryotl, dry T.S. No. 421 B 110 A, O.S. No. 421-1 part, Kudiyanundai Pattachiva Kulanjelan, bounded on the north by No. 421 B 109 A, east by No. 421 B 1 A, south by No. 421 B 111 A, west by No. 421		0-01
Inam, ryotl, dry T.S. No. 421 B 111 A, O.S. No. 421-1 part, Kudiyanundai Pattachiva Kulanjelan, bounded on the north by No. 421 B 110 A, east by No. 421 B 1 A, south by No. 421 B 112 A, west by No. 421		0-01
Inam, ryotl, dry T.S. No. 421 B 112 A, O.S. No. 421-1 part, Kudiyanundai Pattachiva Kulanjelan, bounded on the north by No. 421 B 111 A, east by No. 421 B 1 A, south by No. 421 B 113 A, west by No. 421		0-01
Inam, ryotl, dry T.S. No. 421 B 113 A, O.S. No. 421-1 part, Kudiyanundai Pattachiva Kulanjelan, bounded on the north by No. 421 B 112 A, east by No. 421 B 1 A, south by No. 421 B 114 A, west by No. 421		0-01
Inam, ryotl, dry T.S. No. 421 B 114 A, O.S. No. 421-1 part, Kudiyanundai Pattachiva Kulanjelan, bounded on the north by No. 421 B 113 A, east by No. 421 B 1 A, south by No. 421 B 115 A, west by No. 421		0-01
Inam, ryotl, dry T.S. No. 421 B 115 A, O.S. No. 421-1 part, Kudiyanundai Pattachiva Kulanjelan, bounded on the north by No. 421 B 114 A, east by No. 421 B 1 A, south by No. 421 B 116 A, west by No. 421		0-01
Inam, ryotl, dry T.S. No. 421 B 116 A, O.S. No. 421-1 part, Kudiyanundai Pattachiva Kulanjelan, bounded on the north by No. 421 B 115 A, east by No. 421 B 1 A, south by No. 421 B 117 A, west by No. 421		0-01
Inam, ryotl, dry T.S. No. 421 B 117 A, O.S. No. 421-1 part, Kudiyanundai Pattachiva Kulanjelan, bounded on the north by No. 421 B 116 A, east by No. 421 B 1 A, south by No. 421 B 118 A, west by No. 421		0-01
Inam, ryotl, dry T.S. No. 421 B 118 A, O.S. No. 421-1 part, Kudiyanundai Pattachiva Kulanjelan, bounded on the north by No. 421 B 117 A, east by No. 421 B 1 A, south by No. 421 B 119 A, west by No. 421		0-01
Inam, ryotl, dry T.S. No. 421 B 119 A, O.S. No. 421-1 part, Kudiyanundai Pattachiva Kulanjelan, bounded on the north by No. 421 B 118 A, east by No. 421 B 1 A, south by No. 421 B 120 A, west by No. 421		0-01
Inam, ryotl, dry T.S. No. 421 B 120 A, O.S. No. 421-1 part, Kudiyanundai Pattachiva Kulanjelan, bounded on the north by No. 421 B 119 A, east by No. 421 B 1 A, south by No. 421 B 121 A, west by No. 421		0-01
Inam, ryotl, dry T.S. No. 421 B 121 A, O.S. No. 421-1 part, Kudiyanundai Pattachiva Kulanjelan, bounded on the north by No. 421 B 120 A, east by No. 421 B 1 A, south by No. 421 B 122 A, west by No. 421		0-01
Inam, ryotl, dry T.S. No. 421 B 122 A, O.S. No. 421-1 part, Kudiyanundai Pattachiva Kulanjelan, bounded on the north by No. 421 B 121 A, east by No. 421 B 1 A, south by No. 421 B 123 A, west by No. 421		0-01
Inam, ryotl, dry T.S. No. 421 B 123 A, O.S. No. 421-1 part, Kudiyanundai Pattachiva Kulanjelan, bounded on the north by No. 421 B 122 A, east by No. 421 B 1 A, south by No. 421 B 124 A, west by No. 421		0-01
Inam, ryotl, dry T.S. No. 421 B 124 A, O.S. No. 421-1 part, Kudiyanundai Pattachiva Kulanjelan, bounded on the north by No. 421 B 123 A, east by No. 421 B 1 A, south by No. 421 B 125 A, west by No. 421		0-01
Inam, ryotl, dry T.S. No. 421 B 125 A, O.S. No. 421-1 part, Kudiyanundai Pattachiva Kulanjelan, bounded on the north by No. 421 B 124 A, east by No. 421 B 1 A, south by No. 421 B 126 A, west by No. 421		0-01
Inam, ryotl, dry T.S. No. 421 B 126 A, O.S. No. 421-1 part, Kudiyanundai Pattachiva Kulanjelan, bounded on the north by No. 421 B 125 A, east by No. 421 B 1 A, south by No. 421 B 127 A, west by No. 421		0-01
Inam, ryotl, dry T.S. No. 421 B 127 A

	ACS.
Inam, ryoti, dry, T.S. No. 277-8 A, O.S. No. 277-8 part, kudivaramdar A. [illegible] Samban, bounded on the north by No. 277-7 A, east by No. 277-9 B; south by No. 277-10 A; west by V. No. 164. [illegible]	0·02
Inam, ryoti, dry, T.S. No. 277-10 A, O.S. No. 277-10 part, kudivaramdar [illegible], mortgagee [illegible] Pannyari, bounded on the north by No. 277-9 A, east by No. 277-10 B, south by No. 277-11 B; west by V. No. 164. [illegible]	0·04
Inam, ryoti, dry, T.S. No. 277-11 B, O.S. No. 277-11 part, kudivaramdar [illegible] Kalappalan and Pappan [illegible], bounded on the north by No. 277-10 A & 11 A; east by No. 277-11 A & 12 B; south by No. 276; west by No. [illegible]	0·02
Inam, ryoti, dry, T.S. No. 277-12 B, O.S. No. 277-12 part, kudivaramdar [illegible] [illegible], bounded on the north and east by No. 277-13 A; south by Nos. 276 and [illegible]; west by No. 277-11 B	0·07
Inam, ryoti, dry, T.S. No. 275-4 A, O.S. No. 275-4 part, kudivaramdar K. [illegible] Samban, mortgagee [illegible] Pannyari, bounded on the north by No. [illegible] B, east No. 275-4 B; south by No. 275-6 A; west by No. 275-3.	0·02
Inam, ryoti, dry, T.S. No. 275-5 A, O.S. No. 275-5 part, kudivaramdar M. [illegible], mortgagee [illegible] [illegible], bounded on the north by No. 275-4 A, east by No. 275-5 B; south by No. 275-6 A; west by No. 275-4 & 7	0·02
Inam, dry, T.S. No. 275-6 A, O.S. No. 275-6 part, kudivaramdar [illegible] chatram, represented by the President, District Board, Tanjore, claimant [illegible], bounded on the north by No. 275-5 A, east by No. 275-6 B; south by No. 275-14 A; west by No. 275-7 & 8	0·01
Inam, ryoti, dry, T.S. No. 275-13 A, O.S. No. 275-13 part, kudivaramdar [illegible] Kalappalan, bounded on the north by No. 275-6 A, east by No. 275-13 B, south by 275-14 A, west by No. 275-8 & 12	0·01
Inam, ryoti, dry, T.S. No. 275-14 A, O.S. No. 275-14 part, kudivaramdars Pappan and [illegible] Kalappalan, mortgagee [illegible], bounded on the north by No. 275-13 A, east by No. 275-15 B, south by No. 275-16 A, west by No. 275-13	0·02
Inam, ryoti, dry, T.S. No. 275-16 A, O.S. No. 275-16 part, kudivaramdar [illegible] Kalappalan, bounded on the north by No. 275-14 A; east by No. 275-16 B, south by No. 275-17 A; west by No. 275-13	0·02
Inam, ryoti, dry, T.S. No. 275-17 A, O.S. No. 275-17 part, kudivaramdars A. [illegible] Kalappalan and [illegible] chatram, represented by the President, District Board, Tanjore, bounded on the north by No. 275-16 A; east by No. 275-17 B, south by No. 275-18 A; west by No. 275-13 & 1	0·02
Inam, ryoti, dry, T.S. No. 275-18 A, O.S. No. 275-18 part, kudivaramdar A. Vembayan Kalappalan, bounded on the north by No. 275-17 A, east by No. 275-18 B, south by No. 275-19 A; west by Nos. 275-13 and 274	0·01
Inam, ryoti, dry, T.S. No. 275-19 A, O.S. No. 275-19 part, kudivaramdar [illegible] chatram, claimant [illegible] chatram, represented by the President, District Board, Tanjore, bounded on the north by No. 275-18 A, east by No. 275-19 B, south by No. 275-20 A; west by No. 274	0·01
Inam, ryoti, dry, T.S. No. 275-20 A, O.S. No. 275-20 part, kudivaramdar A. Ponnusami Kalappalan, bounded on the north by No. 275-19 A, east by No. 275-20 B, south and west by No. 274	0·02
Total ..	0·44

Channel No. 23

Inam, ryoti, dry, T.S. No. 279-4 B, O.S. No. 279-4 part, kudivaramdar [illegible] Samban, bounded on the north by V. No. 163, [illegible]; east by V. No. 162, [illegible] and V. No. 280; south by Nos. 279-7 A & 8 B and 280; west by No. 279-4 A	0·23
Inam, ryoti, dry, T.S. No. 279-6 B, O.S. No. 279-6 part, kudivaramdar A. Vembayan Kalappalan, bounded on the north by No. 279-4 B, east by No. 280, south by No. 279-8 B; west by No. 279-6 A	0·01
Inam, ryoti, dry, T.S. No. 279-5 B, O.S. No. 279-5 part, kudivaramdar A. Ponnusami Kalappalan, claimant A. Vembayan Kalappalan, bounded on the north by No. 279-3 B, east by No. 280; south by No. 279-7 B; west by No. 279-5 A	0·02
Inam, dry, T.S. No. 279-7 B, O.S. No. 279-7 part, kudivaramdar [illegible] chatram, represented by the President, District Board, Tanjore, bounded on the north by No. 279-6 B, east by Nos. 280 and 281; south by No. 279-8 B; west by No. 279-7 A	0·02
Inam, dry, T.S. No. 279-8 B, O.S. No. 279-8 part, kudivaramdar same as in T.S. No. 279-7 B, O.S. No. 279-7 part, bounded on the north by No. 279-7 B, east by No. 281, south by No. 279-10 B; west by No. 279-8 A	0·02
Inam, dry, T.S. No. 279-10 B, O.S. No. 279-10 part, kudivaramdar same as in T.S. No. 279-7 B, O.S. No. 279-7 part, bounded on the north by No. 279-8 B and 281, east by No. 279-16 A; south and west by No. 279-1 A	0·01
Inam, ryoti, dry, T.S. No. 279-16 A, O.S. No. 279-17 part, kudivaramdar [illegible] Samban, bounded on the north and east by No. 281, south by No. 279-18 B & 17 B, west by No. 279-10 B & 16 B	0·02
Inam, ryoti, dry, T.S. No. 279-17 B, O.S. No. 279-17 part, kudivaramdar [illegible] Valankondan, claimant [illegible] chatram, bounded on the north by No. 279-16 A; east by No. 281, south by No. 279-19 B; west by No. 279-17 A	0·02
Inam, dry, T.S. No. 279-19 B, O.S. No. 279-19 part, kudivaramdar [illegible] chatram, represented by the President, District Board, Tanjore, claimant [illegible] Samban, [illegible] Samban, bounded on the north by No. 279-17 B, east by No. 281; south by No. 287-1 B; west by No. 279-19 A	0·02
Inam, ryoti, dry, T.S. No. 287-1 B, O.S. No. 287-1 part, kudivaramdar Narayana [illegible], bounded on the north by No. 279-19 B, east by No. 281, south by No. 287-2 B & 3 B; west by No. 287-1 A	0·03

	ACS.
Inam, ryoti, dry, T.S. No. 287-3 B, O.S. No. 287-3 part, kudivaramdar [illegible] Velan, [illegible], claimant [illegible] chatram, represented by the President, District Board, Tanjore, bounded on the north by No. 287-1 B, east by No. 287-3 A & B, south by No. 287-4, west by No. 287-2 A	0·02
Inam, dry, T.S. No. 287-4 B, O.S. No. 287-4 part, kudivaramdar [illegible] chatram, represented by the President, District Board, Tanjore, bounded on the north by No. 287-3 A, east by No. 287-13; south by No. 287-4 & 11, west by No. 287-2 B	0·01
Total ..	0·38
Grand total ..	8·1728

NOTE.—The melvaramdar in all the above cases is the [illegible] chatram, represented by the President, District Board, Tanjore.

Fort St. George, November 22, 1933.

Under section 6 of the Land Acquisition Act, the Governor in Council hereby declares that the land specified below and measuring 2·01225 acres, be the same a little more or less, is needed for a public purpose, to wit, for the field channels of the Cauvery Mettur Project and under sections 3 and 7 of the same Act, the Special Deputy Collector No. VI is appointed to perform the functions of a Collector under the Act and directed to take order for the acquisition of the said land. Under sub-section (1) of section 17 of the Act, the Governor in Council further directs that the possession of the said land may be taken on the expiry of fifteen days from the date of the publication of the notice mentioned in section 9 (1) of the Act. A plan of the land is kept in the office of the Special Deputy Collector No. VI and may be inspected at any time during office hours.

Tanjore district, Pattukkottai taluk,
Inam Turaiyur village.

	ACS.
Inam, dry, [illegible] T.S. No. 6-1 B, kudivaramdar V. [illegible] Servai, melvaramdars Muhammad [illegible], K. S. Muhammad Abdul Qadir Ravuttar, K. S. Fakkir alias Qadir Mohideen Ravuttar and K. S. Muhammad [illegible] Ravuttar, bounded on the north by No. 4-8; east by No. 6-1 C; south by No. 6-2 B; west by No. 6-1 A	0·20
Inam, dry, [illegible] T.S. No. 6-2 B, kudivaramdar V. [illegible] Tevar, melvaramdars K. S. [illegible] Ravuttar and K. M. Muhammad Meeran Ravuttar, bounded on the north by No. 6-1 B & C, east by No. 6-2 C, south by Nos. 10-1 and 6-2 C; west by No. 7-3 B, 6-2 A	0·22
Inam, dry, [illegible] T.S. No. 7-3 B, kudivaramdars M. [illegible] Servai and [illegible] Servai, melvaramdars M. Vellal Servai, [illegible] Servai and Amir alias Kalandar Sheikkadi Ravuttar, bounded on the north by No. 7-2 A; east by No. 6-2 B; south by No. 6-4 B & 5; west by No. 7-3 A	0·06
Inam, dry, [illegible] T.S. No. 6-4 A, kudivaramdars N. Arunachala Tevar and [illegible] Tevar, melvaramdar K. S. Fakkir alias Qadir Mohideen Ravuttar, bounded on the north by No. 7-4, east by No. 6-4 A & B, south by No. 6-5 B; west by No. 6-4 A	0·04
Inam, dry, [illegible] T.S. No. 6-2 A, kudivaramdar V. [illegible] Tevar, melvaramdar A. N. Muhammad Meeran Ravuttar, bounded on the north by No. 6-1, east by No. 6-2 B & 6 B, south by No. 6-2 B; west by Nos. 7-4 and 6-1 A	0·04
Inam, dry, [illegible] T.S. No. 6-1 A, kudivaramdar P. [illegible] Tevar, melvaramdars Muhammad [illegible], M. K. Muhammad Meeran Ravuttar, K. S. Abdul Qadir, K. S. Fakkir alias Qadir Mohideen Ravuttar, K. S. Meeran Ravuttar, K. S. Muhammad [illegible] Ravuttar, M. K. Muhammad [illegible] Ravuttar, [illegible] Mohideen Bava, Muhammad Abdul Rahiman, [illegible] Muhammad by guardian [illegible] Qadir Ammal, P. Adiyar Ravuttar, M. Amir alias Kalandar, Sheikkadi Ravuttar, M. Vellal Servai, [illegible] Servai, Subbayya Servai, [illegible], N. [illegible], N. [illegible] Mohammad Amanal, Muhammad [illegible] Ammal and Rahima Ammal, bounded on the north by No. 7-4, [illegible]; east by No. 6-1 B & 6 B A; south by No. 6-2 A, west by [illegible]	0·10
Inam, dry, [illegible] T.S. No. 9-3 B, kuvaramdar Meera Ammal, Muhammad [illegible] Ammal and Rahima Ammal, bounded on the north by No. 9-2 A, east by No. 9-3 A, south by No. 9-6; west by No. 9-1 A	0·03
Inam, dry, [illegible] T.S. No. 9-4 B, kuvaramdars minors [illegible] Muhammad Abdul Rahiman and [illegible] by guardian mother Qadir Ammal, bounded on the north by No. 9-3 B, east by No. 9-5 & 6; south by No. 9-7 A; west by No. 9-4 A	0·08
Inam, dry, [illegible] T.S. No. 9-7 A, kuvaramdar M. Amir alias Kalandar Sheikkadi Ravuttar, bounded on the north by No. 9-4 A & 4 B, east by No. 9-6 & 7 B; south by No. 9-7 B; west by No. 9-3 B & 8 A	0·03
Inam, dry, vilavadi, wet, T.S. No. 10-1, kudivaramdars R. Periayya Pathar, R. Subbayya Pathar, [illegible] Pathar and R. [illegible] Pathar, melvaramdars Muhammad [illegible], M. Vellal Servai, R. Subbayya Servai, M. K. Muhammad Meeran Ravuttar and K. S. Muhammad Meeran Ravuttar, bounded on the north by No. 6-2 B, east by No. 10-4; south by No. 10-3; west by No. 6-6 & 5	0·08
Inam, dry, vilavadi, wet, T.S. No. 10-2, kudivaramdars R. Periayya Pathar, R. Subbayya Pathar, [illegible] Pathar and R. [illegible] Pathar, melvaramdars Muhammad [illegible], M. Vellal Servai, R. Subbayya Servai, M. K. Muhammad Meeran Ravuttar and K. S. Muhammad Meeran Ravuttar, bounded on the north by Nos. 6-6 and 10-1, east by No. 10-4, south by No. 10-3 & 9, west by No. 6-6	0·04

	Acs.
Inam, dry, vilavadi, wet, T.S. No. 10-3, kudiyanvaram and melchalvadam cattle pt. in T.S. No. 10-2, bounded on the north by No. 10-1; east by No. 10-4; south by No. 11-3 A; west by No. 9-3	0·04
Inam, dry, nilam B wet, T.S. No. 11-2 B, kudiyanvaram, Lingappa Varan Muthukrishna K. S. Muthuvel Udayar Mudaliar, bounded on the north by No. 11-2 A & 12 B; east by No. 13-3; south by Kas. 13-6 and 11-2 A; west by No. 11 A	0·10
Inam, dry, vilavadi, wet, T.S. No. 12-2 A, kudiyanvaram K. S. Minakshi Udayar, mettanmaikar K. S. Muhammad Mohsin Saheb, bounded on the north by No. 11-3; east by No. 11 B; south by No. 13 B; west by No. 12-2 A	0·03
Inam, wet, palladi kollai, T.S. No. 21-1 A, kudiyanvaram K. S. Muhammad Ghaus Sheriar, K. S. Lakshmi alias Qudsi Begum, Sheriar and K. S. Muhammad Abdul Qadir Sheriar, bounded on the north by No. 21-1 B, 20 B & 19 A; south by Ka. 21-3; east by Nos. 4 and 5-3	0·10
Inam, wet, palladi kollai, T.S. No. 21-1, (Government) A. Vira Pandali, bounded on the north by No. 21-7; east by No. 21-3 A; south by No. 21-3 B; west by No. 21-10 A	0·05
Inam, wet, palladi kollai, T.S. No. 21-3 A, kudiyanvaram minors Shahibar Nava, Muhammad Abdul Rahiman and Nabi Muhammad by guardian mother Qudsi Ammal, bounded on the north by No. 21-1; east by No. 21-3 B; south by No. 21-5 A; west by No. 21-4 A	0·05
Inam, dry, Sathan punjai, T.S. No. 23-2 B, kudiyanvaram minors Mahiboor Nava, Muhammad Abdul Rahiman and Nabi Muhammad by guardian mother Qudsi Ammal, bounded on the north by No. 21-1; east by No. 23-2 A; south by No. 23-3 A; west by No. 23-1 B	0·05
Inam, wet, pallakollai, T.S. No. 23-3 B, kudiyanvaram K. S. Mahomed Ghaus Sheriar, K. S. Muhammad Mohsin Sheriar, K. S. Ali @ Sadik and K. S. Lakshmi alias Qudsi Mahiboor Nachiyar, K. S. Hirun Nawaltha, K. S. Muhammad Ghaus Nawaltha, M. K. M. Jamrud M. Ismail Nawaltha, Nagoor M. S. Ebra Para, Muhammad Abdul Rahman, Nabi Muhammad by guardian mother Qudsi Ammal, P. Abdul Hassan, M. Anandhan Kuppaiyar Ghaffar Nawaltha, M. Vahid Sheriar, K. Sulthan Sheriar, K. Appavoo Mudaliar, K. Gowrisa Ramen, N. Kasim Khadir Mia Ammal, Muhammad Pathumma, Muhammad Asghar and P. Mohammed Ismail, bounded on the north by No. 21-3; east by No. 23-1 A; south by No. 24-1 A; west by No. 23-1 A	0·05
Inam, dry, Sathan punjai, T.S. No. 23-4 B, kudiyanvaram Mohammed Ghaffar Sheriar, M. K. Muhammad Ismail Nawaltha, K. S. Ali @ Sadik and K. S. Lakshmi alias Qudsi Mahiboor Nachiyar, K. S. Hirun Nawaltha, K. S. Muhammad Ghaus Nawaltha, M. K. M. Jamrud M. Ismail Nawaltha, Nagoor M. S. Ebra Para, Muhammad Abdul Rahman, Nabi Muhammad by guardian mother Qudsi Ammal, P. Abdul Hassan, M. Anandhan Kuppaiyar Ghaffar Nawaltha, M. Vahid Sheriar, K. Sulthan Sheriar, K. Appavoo Mudaliar, K. Gowrisa Ramen, N. Kasim Khadir Mia Ammal, Muhammad Pathumma, Muhammad Asghar and P. Mohammed Ismail, bounded on the north by No. 23-4 A; east by No. 23-5; south by No. 24-2 A; west by No. 23-3 B	0·05
Inam, dry, Sathan punjai, T.S. No. 23-4 A, kudiyanvaram Mohammed Ghaffar Sheriar, M. K. Muhammad Ismail Nawaltha, K. S. Ali @ Sadik and K. S. Lakshmi alias Qudsi Mahiboor Nachiyar, K. S. Hirun Nawaltha, K. S. Muhammad Ghaus Nawaltha, M. K. M. Jamrud M. Ismail Nawaltha, Nagoor M. S. Ebra Para, Muhammad Abdul Rahman, Nabi Muhammad by guardian mother Qudsi Ammal, P. Abdul Hassan, M. Anandhan Kuppaiyar Ghaffar Nawaltha, M. Vahid Sheriar, K. Sulthan Sheriar, K. Appavoo Mudaliar, K. Gowrisa Ramen, N. Kasim Khadir Mia Ammal, Muhammad Pathumma, Muhammad Asghar and P. Mohammed Ismail, bounded on the north by No. 23-4 B; east by No. 23-5; south by No. 23-3 B; west by No. 23-3 A	0·05
Inam, dry, Sathan punjai, T.S. No. 23-5 B, kudiyanvaram K. S. Mahomed Ghaus Sheriar, K. S. Muhammad Mohsin Sheriar, K. S. Ali @ Sadik and K. S. Lakshmi alias Qudsi Mahiboor Nachiyar, K. S. Hirun Nawaltha, K. S. Muhammad Ghaus Nawaltha, M. K. M. Jamrud M. Ismail Nawaltha, Nagoor M. S. Ebra Para, Muhammad Abdul Rahman, Nabi Muhammad by guardian mother Qudsi Ammal, P. Abdul Hassan, M. Anandhan Kuppaiyar Ghaffar Nawaltha, M. Vahid Sheriar, K. Sulthan Sheriar, K. Appavoo Mudaliar, K. Gowrisa Ramen, N. Kasim Khadir Mia Ammal, Muhammad Pathumma, Muhammad Asghar and P. Mohammed Ismail, bounded on the north by No. 23-5 A; east by No. 23-6; south by No. 24-3 A; west by No. 23-4 B	0·05
Inam, dry, Sathan punjai, T.S. No. 23-5 A, kudiyanvaram K. S. Mahomed Ghaus Sheriar, K. S. Muhammad Mohsin Sheriar, K. S. Ali @ Sadik and K. S. Lakshmi alias Qudsi Mahiboor Nachiyar, K. S. Hirun Nawaltha, K. S. Muhammad Ghaus Nawaltha, M. K. M. Jamrud M. Ismail Nawaltha, Nagoor M. S. Ebra Para, Muhammad Abdul Rahman, Nabi Muhammad by guardian mother Qudsi Ammal, P. Abdul Hassan, M. Anandhan Kuppaiyar Ghaffar Nawaltha, M. Vahid Sheriar, K. Sulthan Sheriar, K. Appavoo Mudaliar, K. Gowrisa Ramen, N. Kasim Khadir Mia Ammal, Muhammad Pathumma, Muhammad Asghar and P. Mohammed Ismail, bounded on the north by No. 23-5 B; east by No. 23-6; south by No. 24-3 A; west by No. 23-4 B	0·05
Inam, dry, Sathan punjai, T.S. No. 23-6, kudiyanvaram K. S. Mahomed Ghaus Sheriar, K. S. Muhammad Mohsin Sheriar, K. S. Ali @ Sadik and K. S. Lakshmi alias Qudsi Mahiboor Nachiyar, K. S. Hirun Nawaltha, K. S. Muhammad Ghaus Nawaltha, M. K. M. Jamrud M. Ismail Nawaltha, Nagoor M. S. Ebra Para, Muhammad Abdul Rahman, Nabi Muhammad by guardian mother Qudsi Ammal, P. Abdul Hassan, M. Anandhan Kuppaiyar Ghaffar Nawaltha, M. Vahid Sheriar, K. Sulthan Sheriar, K. Appavoo Mudaliar, K. Gowrisa Ramen, N. Kasim Khadir Mia Ammal, Muhammad Pathumma, Muhammad Asghar and P. Mohammed Ismail, bounded on the north by No. 23-6 A; east by No. 24-1 A; south by No. 24-4 A; west by No. 23-5 B	0·05
Inam, dry, Sathan punjai, T.S. No. 23-6 A, kudiyanvaram K. S. Mahomed Ghaus Sheriar, K. S. Muhammad Mohsin Sheriar, K. S. Ali @ Sadik and K. S. Lakshmi alias Qudsi Mahiboor Nachiyar, K. S. Hirun Nawaltha, K. S. Muhammad Ghaus Nawaltha, M. K. M. Jamrud M. Ismail Nawaltha, Nagoor M. S. Ebra Para, Muhammad Abdul Rahman, Nabi Muhammad by guardian mother Qudsi Ammal, P. Abdul Hassan, M. Anandhan Kuppaiyar Ghaffar Nawaltha, M. Vahid Sheriar, K. Sulthan Sheriar, K. Appavoo Mudaliar, K. Gowrisa Ramen, N. Kasim Khadir Mia Ammal, Muhammad Pathumma, Muhammad Asghar and P. Mohammed Ismail, bounded on the north by No. 23-6 B; east by No. 24-1 A; south by No. 24-4 A; west by No. 23-5 B	0·05
Inam, dry, Sathan punjai, T.S. No. 23-6 B, kudiyanvaram K. S. Mahomed Ghaus Sheriar, K. S. Muhammad Mohsin Sheriar, K. S. Ali @ Sadik and K. S. Lakshmi alias Qudsi Mahiboor Nachiyar, K. S. Hirun Nawaltha, K. S. Muhammad Ghaus Nawaltha, M. K. M. Jamrud M. Ismail Nawaltha, Nagoor M. S. Ebra Para, Muhammad Abdul Rahman, Nabi Muhammad by guardian mother Qudsi Ammal, P. Abdul Hassan, M. Anandhan Kuppaiyar Ghaffar Nawaltha, M. Vahid Sheriar, K. Sulthan Sheriar, K. Appavoo Mudaliar, K. Gowrisa Ramen, N. Kasim Khadir Mia Ammal, Muhammad Pathumma, Muhammad Asghar and P. Mohammed Ismail, bounded on the north by No. 23-6 A; east by No. 24-1 A; south by No. 24-4 A; west by No. 23-5 B	0·05
Inam, dry, Sathan punjai, T.S. No. 23-7 B, kudiyanvaram K. S. Mahomed Ghaus Sheriar, K. S. Muhammad Mohsin Sheriar, K. S. Ali @ Sadik and K. S. Lakshmi alias Qudsi Mahiboor Nachiyar, K. S. Hirun Nawaltha, K. S. Muhammad Ghaus Nawaltha, M. K. M. Jamrud M. Ismail Nawaltha, Nagoor M. S. Ebra Para, Muhammad Abdul Rahman, Nabi Muhammad by guardian mother Qudsi Ammal, P. Abdul Hassan, M. Anandhan Kuppaiyar Ghaffar Nawaltha, M. Vahid Sheriar, K. Sulthan Sheriar, K. Appavoo Mudaliar, K. Gowrisa Ramen, N. Kasim Khadir Mia Ammal, Muhammad Pathumma, Muhammad Asghar and P. Mohammed Ismail, bounded on the north by No. 23-7 A; east by No. 24-2 A; south by No. 24-5 A; west by No. 23-6 B	0·05
Inam, dry, Sathan punjai, T.S. No. 23-7 A, kudiyanvaram K. S. Mahomed Ghaus Sheriar, K. S. Muhammad Mohsin Sheriar, K. S. Ali @ Sadik and K. S. Lakshmi alias Qudsi Mahiboor Nachiyar, K. S. Hirun Nawaltha, K. S. Muhammad Ghaus Nawaltha, M. K. M. Jamrud M. Ismail Nawaltha, Nagoor M. S. Ebra Para, Muhammad Abdul Rahman, Nabi Muhammad by guardian mother Qudsi Ammal, P. Abdul Hassan, M. Anandhan Kuppaiyar Ghaffar Nawaltha, M. Vahid Sheriar, K. Sulthan Sheriar, K. Appavoo Mudaliar, K. Gowrisa Ramen, N. Kasim Khadir Mia Ammal, Muhammad Pathumma, Muhammad Asghar and P. Mohammed Ismail, bounded on the north by No. 23-7 B; east by No. 24-2 A; south by No. 24-5 A; west by No. 23-6 B	0·05
Inam, wet, nilam B wet, T.S. No. 24-1 B, kudiyanvaram K. S. Mahomed Ghaus Sheriar, K. S. Muhammad Mohsin Sheriar, K. S. Ali @ Sadik and K. S. Lakshmi alias Qudsi Mahiboor Nachiyar, K. S. Hirun Nawaltha, K. S. Muhammad Ghaus Nawaltha, M. K. M. Jamrud M. Ismail Nawaltha, Nagoor M. S. Ebra Para, Muhammad Abdul Rahman, Nabi Muhammad by guardian mother Qudsi Ammal, P. Abdul Hassan, M. Anandhan Kuppaiyar Ghaffar Nawaltha, M. Vahid Sheriar, K. Sulthan Sheriar, K. Appavoo Mudaliar, K. Gowrisa Ramen, N. Kasim Khadir Mia Ammal, Muhammad Pathumma, Muhammad Asghar and P. Mohammed Ismail, bounded on the north by No. 23-6 B & 24-1 A; east by No. 24-2 B; south by No. 24-4 B; west by No. 24-1 A	0·05
Inam, dry, Sathan punjai, T.S. No. 24-1 A, kudiyanvaram K. S. Mahomed Ghaus Sheriar, K. S. Muhammad Mohsin Sheriar, K. S. Ali @ Sadik and K. S. Lakshmi alias Qudsi Mahiboor Nachiyar, K. S. Hirun Nawaltha, K. S. Muhammad Ghaus Nawaltha, M. K. M. Jamrud M. Ismail Nawaltha, Nagoor M. S. Ebra Para, Muhammad Abdul Rahman, Nabi Muhammad by guardian mother Qudsi Ammal, P. Abdul Hassan, M. Anandhan Kuppaiyar Ghaffar Nawaltha, M. Vahid Sheriar, K. Sulthan Sheriar, K. Appavoo Mudaliar, K. Gowrisa Ramen, N. Kasim Khadir Mia Ammal, Muhammad Pathumma, Muhammad Asghar and P. Mohammed Ismail, bounded on the north by No. 23-6 A & 24-1 B; east by No. 24-2 A; south by No. 24-4 A; west by No. 23-6 B & 24-1 B	0·05
Inam, dry, Sathan punjai, T.S. No. 24-1 B, kudiyanvaram K. S. Mahomed Ghaus Sheriar, K. S. Muhammad Mohsin Sheriar, K. S. Ali @ Sadik and K. S. Lakshmi alias Qudsi Mahiboor Nachiyar, K. S. Hirun Nawaltha, K. S. Muhammad Ghaus Nawaltha, M. K. M. Jamrud M. Ismail Nawaltha, Nagoor M. S. Ebra Para, Muhammad Abdul Rahman, Nabi Muhammad by guardian mother Qudsi Ammal, P. Abdul Hassan, M. Anandhan Kuppaiyar Ghaffar Nawaltha, M. Vahid Sheriar, K. Sulthan Sheriar, K. Appavoo Mudaliar, K. Gowrisa Ramen, N. Kasim Khadir Mia Ammal, Muhammad Pathumma, Muhammad Asghar and P. Mohammed Ismail, bounded on the north by No. 24-1 A; east by No. 24-2 B; south by No. 24-4 B; west by No. 24-1 A	0·05
Inam, dry, Sathan punjai, T.S. No. 24-2 A, kudiyanvaram K. S. Mahomed Ghaus Sheriar, K. S. Muhammad Mohsin Sheriar, K. S. Ali @ Sadik and K. S. Lakshmi alias Qudsi Mahiboor Nachiyar, K. S. Hirun Nawaltha, K. S. Muhammad Ghaus Nawaltha, M. K. M. Jamrud M. Ismail Nawaltha, Nagoor M. S. Ebra Para, Muhammad Abdul Rahman, Nabi Muhammad by guardian mother Qudsi Ammal, P. Abdul Hassan, M. Anandhan Kuppaiyar Ghaffar Nawaltha, M. Vahid Sheriar, K. Sulthan Sheriar, K. Appavoo Mudaliar, K. Gowrisa Ramen, N. Kasim Khadir Mia Ammal, Muhammad Pathumma, Muhammad Asghar and P. Mohammed Ismail, bounded on the north by No. 23-7 B & 24-2 B; east by No. 24-3 A; south by No. 24-5 A; west by No. 24-1 B	0·05
Inam, dry, Sathan punjai, T.S. No. 24-2 B, kudiyanvaram K. S. Mahomed Ghaus Sheriar, K. S. Muhammad Mohsin Sheriar, K. S. Ali @ Sadik and K. S. Lakshmi alias Qudsi Mahiboor Nachiyar, K. S. Hirun Nawaltha, K. S. Muhammad Ghaus Nawaltha, M. K. M. Jamrud M. Ismail Nawaltha, Nagoor M. S. Ebra Para, Muhammad Abdul Rahman, Nabi Muhammad by guardian mother Qudsi Ammal, P. Abdul Hassan, M. Anandhan Kuppaiyar Ghaffar Nawaltha, M. Vahid Sheriar, K. Sulthan Sheriar, K. Appavoo Mudaliar, K. Gowrisa Ramen, N. Kasim Khadir Mia Ammal, Muhammad Pathumma, Muhammad Asghar and P. Mohammed Ismail, bounded on the north by No. 24-1 B & 24-2 A; east by No. 24-3 B; south by No. 24-5 B; west by No. 24-2 A	0·05
Inam, dry, Sathan punjai, T.S. No. 24-3 A, kudiyanvaram K. S. Mahomed Ghaus Sheriar, K. S. Muhammad Mohsin Sheriar, K. S. Ali @ Sadik and K. S. Lakshmi alias Qudsi Mahiboor Nachiyar, K. S. Hirun Nawaltha, K. S. Muhammad Ghaus Nawaltha, M. K. M. Jamrud M. Ismail Nawaltha, Nagoor M. S. Ebra Para, Muhammad Abdul Rahman, Nabi Muhammad by guardian mother Qudsi Ammal, P. Abdul Hassan, M. Anandhan Kuppaiyar Ghaffar Nawaltha, M. Vahid Sheriar, K. Sulthan Sheriar, K. Appavoo Mudaliar, K. Gowrisa Ramen, N. Kasim Khadir Mia Ammal, Muhammad Pathumma, Muhammad Asghar and P. Mohammed Ismail, bounded on the north by No. 24-2 B; east by No. 24-4 A; south by No. 24-6 A; west by No. 24-3 B	0·05
Inam, dry, Sathan punjai, T.S. No. 24-3 B, kudiyanvaram K. S. Mahomed Ghaus Sheriar, K. S. Muhammad Mohsin Sheriar, K. S. Ali @ Sadik and K. S. Lakshmi alias Qudsi Mahiboor Nachiyar, K. S. Hirun Nawaltha, K. S. Muhammad Ghaus Nawaltha, M. K. M. Jamrud M. Ismail Nawaltha, Nagoor M. S. Ebra Para, Muhammad Abdul Rahman, Nabi Muhammad by guardian mother Qudsi Ammal, P. Abdul Hassan, M. Anandhan Kuppaiyar Ghaffar Nawaltha, M. Vahid Sheriar, K. Sulthan Sheriar, K. Appavoo Mudaliar, K. Gowrisa Ramen, N. Kasim Khadir Mia Ammal, Muhammad Pathumma, Muhammad Asghar and P. Mohammed Ismail, bounded on the north by No. 24-2 B & 24-3 A; east by No. 24-4 B; south by No. 24-6 B; west by No. 24-3 A	0·05
Inam, wet, nilam B wet, T.S. No. 24-4 B, kudiyanvaram K. S. Mahomed Ghaus Sheriar, K. S. Muhammad Mohsin Sheriar, K. S. Ali @ Sadik and K. S. Lakshmi alias Qudsi Mahiboor Nachiyar, K. S. Hirun Nawaltha, K. S. Muhammad Ghaus Nawaltha, M. K. M. Jamrud M. Ismail Nawaltha, Nagoor M. S. Ebra Para, Muhammad Abdul Rahman, Nabi Muhammad by guardian mother Qudsi Ammal, P. Abdul Hassan, M. Anandhan Kuppaiyar Ghaffar Nawaltha, M. Vahid Sheriar, K. Sulthan Sheriar, K. Appavoo Mudaliar, K. Gowrisa Ramen, N. Kasim Khadir Mia Ammal, Muhammad Pathumma, Muhammad Asghar and P. Mohammed Ismail, bounded on the north by No. 24-1 B & 24-4 A; east by No. 24-5; south by No. 24-7 A; west by No. 24-4 B	0·05
Inam, wet, nilam B wet, T.S. No. 24-4 A, kudiyanvaram K. S. Mahomed Ghaus Sheriar, K. S. Muhammad Mohsin Sheriar, K. S. Ali @ Sadik and K. S. Lakshmi alias Qudsi Mahiboor Nachiyar, K. S. Hirun Nawaltha, K. S. Muhammad Ghaus Nawaltha, M. K. M. Jamrud M. Ismail Nawaltha, Nagoor M. S. Ebra Para, Muhammad Abdul Rahman, Nabi Muhammad by guardian mother Qudsi Ammal, P. Abdul Hassan, M. Anandhan Kuppaiyar Ghaffar Nawaltha, M. Vahid Sheriar, K. Sulthan Sheriar, K. Appavoo Mudaliar, K. Gowrisa Ramen, N. Kasim Khadir Mia Ammal, Muhammad Pathumma, Muhammad Asghar and P. Mohammed Ismail, bounded on the north by No. 24-1 B & 24-4 B; east by No. 24-5; south by No. 24-7 A; west by No. 24-3 B & 24-4 B	0·05
Inam, wet, nilam B wet, T.S. No. 24-5 B, kudiyanvaram K. S. Mahomed Ghaus Sheriar, K. S. Muhammad Mohsin Sheriar, K. S. Ali @ Sadik and K. S. Lakshmi alias Qudsi Mahiboor Nachiyar, K. S. Hirun Nawaltha, K. S. Muhammad Ghaus Nawaltha, M. K. M. Jamrud M. Ismail Nawaltha, Nagoor M. S. Ebra Para, Muhammad Abdul Rahman, Nabi Muhammad by guardian mother Qudsi Ammal, P. Abdul Hassan, M. Anandhan Kuppaiyar Ghaffar Nawaltha, M. Vahid Sheriar, K. Sulthan Sheriar, K. Appavoo Mudaliar, K. Gowrisa Ramen, N. Kasim Khadir Mia Ammal, Muhammad Pathumma, Muhammad Asghar and P. Mohammed Ismail, bounded on the north by No. 24-2 B & 24-5 A; east by No. 24-6; south by No. 24-8 A; west by No. 24-4 B	0·05
Inam, wet, nilam B wet, T.S. No. 24-5 A, kudiyanvaram K. S. Mahomed Ghaus Sheriar, K. S. Muhammad Mohsin Sheriar, K. S. Ali @ Sadik and K. S. Lakshmi alias Qudsi Mahiboor Nachiyar, K. S. Hirun Nawaltha, K. S. Muhammad Ghaus Nawaltha, M. K. M. Jamrud M. Ismail Nawaltha, Nagoor M. S. Ebra Para, Muhammad Abdul Rahman, Nabi Muhammad by guardian mother Qudsi Ammal, P. Abdul Hassan, M. Anandhan Kuppaiyar Ghaffar Nawaltha, M. Vahid Sheriar, K. Sulthan Sheriar, K. Appavoo Mudaliar, K. Gowrisa Ramen, N. Kasim Khadir Mia Ammal, Muhammad Pathumma, Muhammad Asghar and P. Mohammed Ismail, bounded on the north by No. 24-2 A & 24-5 B; east by No. 24-6; south by No. 24-8 A; west by No. 24-4 A & 24-5 B	0·05
Inam, wet, nilam B wet, T.S. No. 24-6 B, kudiyanvaram K. S. Mahomed Ghaus Sheriar, K. S. Muhammad Mohsin Sheriar, K. S. Ali @ Sadik and K. S. Lakshmi alias Qudsi Mahiboor Nachiyar, K. S. Hirun Nawaltha, K. S. Muhammad Ghaus Nawaltha, M. K. M. Jamrud M. Ismail Nawaltha, Nagoor M. S. Ebra Para, Muhammad Abdul Rahman, Nabi Muhammad by guardian mother Qudsi Ammal, P. Abdul Hassan, M. Anandhan Kuppaiyar Ghaffar Nawaltha, M. Vahid Sheriar, K. Sulthan Sheriar, K. Appavoo Mudaliar, K. Gowrisa Ramen, N. Kasim Khadir Mia Ammal, Muhammad Pathumma, Muhammad Asghar and P. Mohammed Ismail, bounded on the north by No. 24-3 B & 24-6 A; east by No. 24-7; south by No. 24-9 A; west by No. 24-5 B	0·05
Inam, wet, nilam B wet, T.S. No. 24-6 A, kudiyanvaram K. S. Mahomed Ghaus Sheriar, K. S. Muhammad Mohsin Sheriar, K. S. Ali @ Sadik and K. S. Lakshmi alias Qudsi Mahiboor Nachiyar, K. S. Hirun Nawaltha, K. S. Muhammad Ghaus Nawaltha, M. K. M. Jamrud M. Ismail Nawaltha, Nagoor M. S. Ebra Para, Muhammad Abdul Rahman, Nabi Muhammad by guardian mother Qudsi Ammal, P. Abdul Hassan, M. Anandhan Kuppaiyar Ghaffar Nawaltha, M. Vahid Sheriar, K. Sulthan Sheriar, K. Appavoo Mudaliar, K. Gowrisa Ramen, N. Kasim Khadir Mia Ammal, Muhammad Pathumma, Muhammad Asghar and P. Mohammed Ismail, bounded on the north by No. 24-3 A & 24-6 B; east by No. 24-7; south by No. 24-9 A; west by No. 24-5 A & 24-6 B	0·05
Inam, wet, nilam B wet, T.S. No. 24-7 B, kudiyanvaram K. S. Mahomed Ghaus Sheriar, K. S. Muhammad Mohsin Sheriar, K. S. Ali @ Sadik and K. S. Lakshmi alias Qudsi Mahiboor Nachiyar, K. S. Hirun Nawaltha, K. S. Muhammad Ghaus Nawaltha, M. K. M. Jamrud M. Ismail Nawaltha, Nagoor M. S. Ebra Para, Muhammad Abdul Rahman, Nabi Muhammad by guardian mother Qudsi Ammal, P. Abdul Hassan, M. Anandhan Kuppaiyar Ghaffar Nawaltha, M. Vahid Sheriar, K. Sulthan Sheriar, K. Appavoo Mudaliar, K. Gowrisa Ramen, N. Kasim Khadir Mia Ammal, Muhammad Pathumma, Muhammad Asghar and P. Mohammed Ismail, bounded on the north by No. 24-4 B & 24-7 A; east by No. 24-8; south by No. 24-10 A; west by No. 24-6 B	0·05
Inam, wet, nilam B wet, T.S. No. 24-7 A, kudiyanvaram K. S. Mahomed Ghaus Sheriar, K. S. Muhammad Mohsin Sheriar, K. S. Ali @ Sadik and K. S. Lakshmi alias Qudsi Mahiboor Nachiyar, K. S. Hirun Nawaltha, K. S. Muhammad Ghaus Nawaltha, M. K. M. Jamrud M. Ismail Nawaltha, Nagoor M. S. Ebra Para, Muhammad Abdul Rahman, Nabi Muhammad by guardian mother Qudsi Ammal, P. Abdul Hassan, M. Anandhan Kuppaiyar Ghaffar Nawaltha, M. Vahid Sheriar, K. Sulthan Sheriar, K. Appavoo Mudaliar, K. Gowrisa Ramen, N. Kasim Khadir Mia Ammal, Muhammad Pathumma, Muhammad Asghar and P. Mohammed Ismail, bounded on the north by No. 24-4 A & 24-7 B; east by No. 24-8; south by No. 24-10 A; west by No. 24-6 A & 24-7 B	0·05
Inam, wet, nilam B wet, T.S. No. 24-8 B, kudiyanvaram K. S. Mahomed Ghaus Sheriar, K. S. Muhammad Mohsin Sheriar, K. S. Ali @ Sadik and K. S. Lakshmi alias Qudsi Mahiboor Nachiyar, K. S. Hirun Nawaltha, K. S. Muhammad Ghaus Nawaltha, M. K. M. Jamrud M. Ismail Nawaltha, Nagoor M. S. Ebra Para, Muhammad Abdul Rahman, Nabi Muhammad by guardian mother Qudsi Ammal, P. Abdul Hassan, M. Anandhan Kuppaiyar Ghaffar Nawaltha, M. Vahid Sheriar, K. Sulthan Sheriar, K. Appavoo Mudaliar, K. Gowrisa Ramen, N. Kasim Khadir Mia Ammal, Muhammad Pathumma, Muhammad Asghar and P. Mohammed Ismail, bounded on the north by No. 24-5 B & 24-8 A; east by No. 24-9; south by No. 24-11 A; west by No. 24-7 B	0·05
Inam, wet, nilam B wet, T.S. No. 24-8 A, kudiyanvaram K. S. Mahomed Ghaus Sheriar, K. S. Muhammad Mohsin Sheriar, K. S. Ali @ Sadik and K. S. Lakshmi alias Qudsi Mahiboor Nachiyar, K. S. Hirun Nawaltha, K. S. Muhammad Ghaus Nawaltha, M. K. M. Jamrud M. Ismail Nawaltha, Nagoor M. S. Ebra Para, Muhammad Abdul Rahman, Nabi Muhammad by guardian mother Qudsi Ammal, P. Abdul Hassan, M. Anandhan Kuppaiyar Ghaffar Nawaltha, M. Vahid Sheriar, K. Sulthan Sheriar, K. Appavoo Mudaliar, K. Gowrisa Ramen, N. Kasim Khadir Mia Ammal, Muhammad Pathumma, Muhammad Asghar and P. Mohammed Ismail, bounded on the north by No. 24-5 A & 24-8 B; east by No. 24-9; south by No. 24-11 A; west by No. 24-7 A & 24-8 B	0·05
Inam, wet, nilam B wet, T.S. No. 24-9 B, kudiyanvaram K. S. Mahomed Ghaus Sheriar, K. S. Muhammad Mohsin Sheriar, K. S. Ali @ Sadik and K. S. Lakshmi alias Qudsi Mahiboor Nachiyar, K. S. Hirun Nawaltha, K. S. Muhammad Ghaus Nawaltha, M. K. M. Jamrud M. Ismail Nawaltha, Nagoor M. S. Ebra Para, Muhammad Abdul Rahman, Nabi Muhammad by guardian mother Qudsi Ammal, P. Abdul Hassan, M. Anandhan Kuppaiyar Ghaffar Nawaltha, M. Vahid Sheriar, K. Sulthan Sheriar, K. Appavoo Mudaliar, K. Gowrisa Ramen, N. Kasim Khadir Mia Ammal, Muhammad Pathumma, Muhammad Asghar and P. Mohammed Ismail, bounded on the north by No. 24-6 B & 24-9 A; east by No. 24-10; south by No. 24-12 A; west by No. 24-8 B	0·05
Inam, wet, nilam B wet, T.S. No. 24-9 A, kudiyanvaram K. S. Mahomed Ghaus Sheriar, K. S. Muhammad Mohsin Sheriar, K. S. Ali @ Sadik and K. S. Lakshmi alias Qudsi Mahiboor Nachiyar, K. S. Hirun Nawaltha, K. S. Muhammad Ghaus Nawaltha, M. K. M. Jamrud M. Ismail Nawaltha, Nagoor M. S. Ebra Para, Muhammad Abdul Rahman, Nabi Muhammad by guardian mother Qudsi Ammal, P. Abdul Hassan, M. Anandhan Kuppaiyar Ghaffar Nawaltha, M. Vahid Sheriar, K. Sulthan Sheriar, K. Appavoo Mudaliar, K. Gowrisa Ramen, N. Kasim Khadir Mia Ammal, Muhammad Pathumma, Muhammad Asghar and P. Mohammed Ismail, bounded on the north by No. 24-6 A & 24-9 B; east by No. 24-10; south by No. 24-12 A; west by No. 24-8 A & 24-9 B	0·05
Inam, wet, nilam B wet, T.S. No. 24-10 B, kudiyanvaram K. S. Mahomed Ghaus Sheriar, K. S. Muhammad Mohsin Sheriar, K. S. Ali @ Sadik and K. S. Lakshmi alias Qudsi Mahiboor Nachiyar, K. S. Hirun Nawaltha, K. S. Muhammad Ghaus Nawaltha, M. K. M. Jamrud M. Ismail Nawaltha, Nagoor M. S. Ebra Para, Muhammad Abdul Rahman, Nabi Muhammad by guardian mother Qudsi Ammal, P. Abdul Hassan, M. Anandhan Kuppaiyar Ghaffar Nawaltha, M. Vahid Sheriar, K. Sulthan Sheriar, K. Appavoo Mudaliar, K. Gowrisa Ramen, N. Kasim Khadir Mia Ammal, Muhammad Pathumma, Muhammad Asghar and P. Mohammed Ismail, bounded on the north by No. 24-7 B & 24-10 A; east by No. 24-11; south by No. 24-13 A; west by No. 24-9 B	0·05
Inam, wet, nilam B wet, T.S. No. 24-10 A, kudiyanvaram K. S. Mahomed Ghaus Sheriar, K. S. Muhammad Mohsin Sheriar, K. S. Ali @ Sadik and K. S. Lakshmi alias Qudsi Mahiboor Nachiyar, K. S. Hirun Nawaltha, K. S. Muhammad Ghaus Nawaltha, M. K. M. Jamrud M. Ismail Nawaltha, Nagoor M. S. Ebra Para, Muhammad Abdul Rahman, Nabi Muhammad by guardian mother Qudsi Ammal, P. Abdul Hassan, M. Anandhan Kuppaiyar Ghaffar Nawaltha, M. Vahid Sheriar, K. Sulthan Sheriar, K. Appavoo Mudaliar, K. Gowrisa Ramen, N. Kasim Khadir Mia Ammal, Muhammad Pathumma, Muhammad Asghar and P. Mohammed Ismail, bounded on the north by No. 24-7 A & 24-10 B; east by No. 24-11; south by No. 24-13 A; west by No. 24-9 A & 24-10 B	0·05
Inam, wet, nilam B wet, T.S. No. 24-11 B, kudiyanvaram K. S. Mahomed Ghaus Sheriar, K. S. Muhammad Mohsin Sheriar, K. S. Ali @ Sadik and K. S. Lakshmi alias Qudsi Mahiboor Nachiyar, K. S. Hirun Nawaltha, K. S. Muhammad Ghaus Nawaltha, M. K. M. Jamrud M. Ismail Nawaltha, Nagoor M. S. Ebra Para, Muhammad Abdul Rahman, Nabi Muhammad by guardian mother Qudsi Ammal, P. Abdul Hassan, M. Anandhan Kuppaiyar Ghaffar Nawaltha, M. Vahid Sheriar, K. Sulthan Sheriar, K. Appavoo Mudaliar, K. Gowrisa Ramen, N. Kasim Khadir Mia Ammal, Muhammad Pathumma, Muhammad Asghar and P. Mohammed Ismail, bounded on the north by No. 24-8 B & 24-11 A; east by No. 24-12; south by No. 24-14 A; west by No. 24-10 B	0·05
Inam, wet, nilam B wet, T.S. No. 24-11 A, kudiyanvaram K. S. Mahomed Ghaus Sheriar, K. S. Muhammad Mohsin Sheriar, K. S. Ali @ Sadik and K. S. Lakshmi alias Qudsi Mahiboor Nachiyar, K. S. Hirun Nawaltha, K. S. Muhammad Ghaus Nawaltha, M. K. M. Jamrud M. Ismail Nawaltha, Nagoor M. S. Ebra Para, Muhammad Abdul Rahman, Nabi Muhammad by guardian mother Qudsi Ammal, P. Abdul Hassan, M. Anandhan Kuppaiyar Ghaffar Nawaltha, M. Vahid Sheriar, K. Sulthan Sheriar, K. Appavoo Mudaliar, K. Gowrisa Ramen, N. Kasim Khadir Mia Ammal, Muhammad Pathumma, Muhammad Asghar and P. Mohammed Ismail, bounded on the north by No. 24-8 A & 24-11 B; east by No. 24-12; south by No. 24-14 A; west by No. 24-10 A & 24-11 B	0·05
Inam, wet, nilam B wet, T.S. No. 24-12 B, kudiyanvaram K. S. Mahomed Ghaus Sheriar, K. S. Muhammad Mohsin Sheriar, K. S. Ali @ Sadik and K. S. Lakshmi alias Qudsi Mahiboor Nachiyar, K. S. Hirun Nawaltha, K. S. Muhammad Ghaus Nawaltha, M. K. M. Jamrud M. Ismail Nawaltha, Nagoor M. S. Ebra Para, Muhammad Abdul Rahman, Nabi Muhammad by guardian mother Qudsi Ammal, P. Abdul Hassan, M. Anandhan Kuppaiyar Ghaffar Nawaltha, M. Vahid Sheriar, K. Sulthan Sheriar, K. Appavoo Mudaliar, K. Gowrisa Ramen, N. Kasim Khadir Mia Ammal, Muhammad Pathumma, Muhammad Asghar and P. Mohammed Ismail, bounded on the north by No. 24-9 B & 24-12 A; east by No. 24-13; south by No. 24-15 A; west by No. 24-11 B	0·05
Inam, wet, nilam B wet, T.S. No. 24-12 A, kudiyanvaram K. S. Mahomed Ghaus Sheriar, K. S. Muhammad Mohsin Sheriar, K. S. Ali @ Sadik and K. S

Under section 6 of the Land Acquisition Act, the Governor in Council hereby declares that the land specified below and containing 0·12·0 acres, be the same a little more or less, is needed for a public purpose, to wit, for the field channels of the Grand Anicut System of the Cauvery Mettur Project and, under sections 3 and 7 of the same Act, the Special Deputy Collector No. VIII, Tanjore, is appointed to perform the functions of a Collector under the Act and directed to take order for the acquisition of the said land. Under section 9 (1) of section 17 of the Act, the Governor in Council further directs that the possession of the said land may be taken on the expiry of fifteen days from the date of the publication of the said notification mentioned in section 9 (1) of the Act. A plan of the land is kept in the office of the Special Deputy Collector No. VIII, Tanjore, and may be inspected at any time during office hours.

Tanjore District, Pattukkottai taluk,
Ilaiyankudikkadu field village.

Channel No. 1-A.

	ACRE.
Ilaiyankudikkadu punjai T.S. No. 9-1 B, Induvanadar Kandasami Kurup and Others, bounded on the north by Survey No. 9-1 A, east by Survey No. 9-2, south by Survey No. 9-3 and west by Survey No. 9-1 A	0·12
Thanjai manavari, nadukkuruvai T.S. No. 9-2 B, Induvanadar Ayyan Ismail, Muthan Ismail, Mohamed Ansar, A. Vivek Kesar, Arun Kesar, Ajmalkhan Kesar, P. Sayed Ansar, Arun Kesar, Mohamed Ansar, K. Kathayan and Others, bounded on the north by Survey No. 9-1 A and 11 No. 9-3 and Ilaiyankudikkadu south by Survey No. 11 and 9-2 A, west by No. 9-3 A	0·09
Thanjai manavari and nadukkuruvai T.S. No. 9-2 C, Induvanadar Ayyan Ismail, Muthan Ismail, Mohamed Ansar, A. Vivek Kesar, Arun Kesar, Ajmalkhan Kesar, P. Sayed Ansar, Arun Kesar, Mohamed Ansar, K. Kathayan and Others, bounded on the north by Survey No. 9-2 A, east by No. 9-3, south by Survey No. 11 and west by Survey No. 9-2 A	0·0·35
Thanjai manavari, nadukkuruvai T.S. No. 9-2 D, Induvanadar Raman Pattayat Muthan Pattayat Muthan Kumar Sayed Kesar, A. Vivek Kesar, Venkatachalapathi, S. Krishna Kumar, A. Vivek Kesar, Venkatachalapathi, S. Krishna Kumar, A. Vivek Kesar and V. Hasan Kasim, bounded on the north by No. 9-2 C, east by No. 9-3, south by No. 11 and west by No. 9-2 A	0·06
Thanjai manavari and nadukkuruvai T.S. No. 11-1, Induvanadar V. Ramappa Konar, K. Dhanapathi Konar, M. Thiruvengadam Konar, Venkatachala Konar, Muthu Konar and Andi Samikan, bounded on the north by Survey No. 11-2, east by No. 9-2 A, south by No. 9-1 A, west by No. 11	0·04
Thanjai manavari, nadukkuruvai T.S. No. 11-2 A, Induvanadar C. Dhanapathi Konar, P. Muthukrishnan Pattayat and P. Venkatachala Konar, bounded on the north by No. 11-1, east by No. 11-3 D, south by No. 11-1 C, west by No. 10	0·02
Thanjai manavari, nadukkuruvai punjai, T.S. No. 11-3 A, Induvanadar S. Venkatachalam Konar, A. Veerappa Konar, Muthu Konar, M. Pandiyan Konar, T. Karuppa Konar, V. Periya Konar, Muthuveerappa Ambalam, I. Govinda Kopal, A. Thanka Konar and S. Venkatachala Konar, bounded on the north and west by Nos. 11-3 B, south by Nos. 11 and 12 and east by No. 11-3 C	0·09
Thanjai manavari, nadukkuruvai punjai, T.S. No. 11-3 B, Induvanadar Ismail Ansari, M. Pandiyan Konar, Muthu Konar, M. Pandiyan Konar, T. Karuppa Konar, V. Periya Konar, Muthuveerappa Ambalam, I. Govinda Kopal, A. Thanka Konar and S. Venkatachala Konar, bounded on the north and west by No. 11-3 B, south by Nos. 11 and 12 and east by No. 11-3 C	0·07
Thanjai manavari, nadukkuruvai punjai, T.S. No. 11-3 C, Induvanadar Ismail Ansari, M. Pandiyan Konar, Muthu Konar, M. Pandiyan Konar, T. Karuppa Konar, V. Periya Konar, Muthuveerappa Ambalam, I. Govinda Kopal, A. Thanka Konar and S. Venkatachala Konar, bounded on the north by Nos. 11-3 A and 11-3 B, east by No. 11-3 D, south by No. 12 and west by Nos. 11-3 A and 11-3 C	0·04
Total ..	0·42·0

NOTE.—The poramboke in all the fields belongs to C. Chatrapati Naicker of S. Ilaiyankudikkadu and others. Owners are D. Raghunatha Rao, P. Muthu Konar and M. Periya Konar.

Under section 6 of the Land Acquisition Act, the Governor in Council hereby declares that the land specified below and containing 0·32 of an acre, be the same a little more or less, is needed for a public purpose, to wit, for the field channels of the Grand Anicut System of the Cauvery Mettur Project and, under sections 3 and 7 of the same Act, the Special Deputy Collector No. VIII, Tanjore, is appointed to perform the functions of a Collector under the Act and directed to take order for the acquisition of the said land. Under section 9 (1) of section 17 of the Act, the Governor in Council further directs that the possession of the said land may be taken on the expiry of fifteen days from the date of the publication of the said notification mentioned in section 9 (1) of the Act. A plan of the land is kept in the office of the Special Deputy Collector No. VIII, Tanjore, and may be inspected at any time during office hours.

Tanjore district, Pattukkottai taluk,
No. 98, Velur village.

Channel No. 1-A.

	ACRE.
Kanji, old waste dry, nadukkadu thurai, T.S. No. 10-1, Induvanadar Rao Bahadur P. S. Rajapa, bounded on the north by No. 10-2, east by Nos. 10-3 and 11-1, south by No. 10-1 C, west by No. 10-1	0·20
Kanji, old waste dry, nadukkadu thurai, T.S. No. 10-4, Induvanadar Rao Bahadur P. S. Rajapa, bounded on the north by No. 10-3, east by No. 10-5 A, south by No. 10-5 and west by No. 10-3	0·02
Total ..	0·22

Channel No. 2-B.

	ACRE.
Kanji, dry, Ilaiyankudikkadu punjai, T.S. No. 10-1 A, Induvanadar Rao Bahadur P. S. Rajapa, bounded on the north by No. 10-1 B, east by No. 10-2, south by No. 10-1 C and west by No. 9	0·03
Kanji, dry, nadukkuruvai punjai, T.S. No. 10-2 A, Induvanadar M. Thandavarayan Ambalam, bounded on the north and east by No. 10-2 B, south by No. 10-1 A and west by No. 9	0·06
Kanji, dry, nadukkuruvai punjai, T.S. No. 10-3 A, Induvanadar Rao Bahadur P. S. Rajapa, bounded on the north by No. 10-3 B, east by No. 10-4, south by No. 10-3 A and west by No. 10-2	0·07
Kanji, dry, nadukkuruvai punjai, T.S. No. 10-3 B, Induvanadar Rao Bahadur P. S. Rajapa, bounded on the north by No. 10-3 C, east by No. 10-4, south by No. 10-3 B and west by No. 10-2	0·07
Kanji, dry, nadukkuruvai punjai, T.S. No. 10-3 C, Induvanadar Rao Bahadur P. S. Rajapa, bounded on the north by No. 10-3 D, east by No. 10-4, south by No. 10-3 C and west by No. 10-2	0·07
Kanji, dry, nadukkuruvai punjai, T.S. No. 10-3 D, Induvanadar Rao Bahadur P. S. Rajapa, bounded on the north by No. 10-3 E, east by No. 10-4, south by No. 10-3 D and west by No. 10-2	0·07
Kanji, dry, nadukkuruvai punjai, T.S. No. 10-3 E, Induvanadar Rao Bahadur P. S. Rajapa, bounded on the north by No. 10-3 F, east by No. 10-4, south by No. 10-3 E and west by No. 10-2	0·07
Kanji, dry, nadukkuruvai punjai, T.S. No. 10-3 F, Induvanadar Rao Bahadur P. S. Rajapa, bounded on the north by No. 10-3 G, east by No. 10-4, south by No. 10-3 F and west by No. 10-2	0·07
Kanji, dry, nadukkuruvai punjai, T.S. No. 10-3 G, Induvanadar Rao Bahadur P. S. Rajapa, bounded on the north by No. 10-3 H, east by No. 10-4, south by No. 10-3 G and west by No. 10-2	0·07
Kanji, dry, nadukkuruvai punjai, T.S. No. 10-3 H, Induvanadar Rao Bahadur P. S. Rajapa, bounded on the north by No. 10-3 I, east by No. 10-4, south by No. 10-3 H and west by No. 10-2	0·07
Kanji, dry, nadukkuruvai punjai, T.S. No. 10-3 I, Induvanadar Rao Bahadur P. S. Rajapa, bounded on the north by No. 10-3 J, east by No. 10-4, south by No. 10-3 I and west by No. 10-2	0·07
Kanji, dry, nadukkuruvai punjai, T.S. No. 10-3 J, Induvanadar Rao Bahadur P. S. Rajapa, bounded on the north by No. 10-3 K, east by No. 10-4, south by No. 10-3 J and west by No. 10-2	0·07
Kanji, dry, nadukkuruvai punjai, T.S. No. 10-3 K, Induvanadar Rao Bahadur P. S. Rajapa, bounded on the north by No. 10-3 L, east by No. 10-4, south by No. 10-3 K and west by No. 10-2	0·07
Kanji, dry, nadukkuruvai punjai, T.S. No. 10-3 L, Induvanadar Rao Bahadur P. S. Rajapa, bounded on the north by No. 10-3 M, east by No. 10-4, south by No. 10-3 L and west by No. 10-2	0·07
Kanji, dry, nadukkuruvai punjai, T.S. No. 10-3 M, Induvanadar Rao Bahadur P. S. Rajapa, bounded on the north by No. 10-3 N, east by No. 10-4, south by No. 10-3 M and west by No. 10-2	0·07
Kanji, dry, nadukkuruvai punjai, T.S. No. 10-3 N, Induvanadar Rao Bahadur P. S. Rajapa, bounded on the north by No. 10-3 O, east by No. 10-4, south by No. 10-3 N and west by No. 10-2	0·07
Kanji, dry, nadukkuruvai punjai, T.S. No. 10-3 O, Induvanadar Rao Bahadur P. S. Rajapa, bounded on the north by No. 10-3 P, east by No. 10-4, south by No. 10-3 O and west by No. 10-2	0·07
Kanji, dry, nadukkuruvai punjai, T.S. No. 10-3 P, Induvanadar Rao Bahadur P. S. Rajapa, bounded on the north by No. 10-3 Q, east by No. 10-4, south by No. 10-3 P and west by No. 10-2	0·07
Kanji, dry, nadukkuruvai punjai, T.S. No. 10-3 Q, Induvanadar Rao Bahadur P. S. Rajapa, bounded on the north by No. 10-3 R, east by No. 10-4, south by No. 10-3 Q and west by No. 10-2	0·07
Kanji, dry, nadukkuruvai punjai, T.S. No. 10-3 R, Induvanadar Rao Bahadur P. S. Rajapa, bounded on the north by No. 10-3 S, east by No. 10-4, south by No. 10-3 R and west by No. 10-2	0·07
Kanji, dry, nadukkuruvai punjai, T.S. No. 10-3 S, Induvanadar Rao Bahadur P. S. Rajapa, bounded on the north by No. 10-3 T, east by No. 10-4, south by No. 10-3 S and west by No. 10-2	0·07
Kanji, dry, nadukkuruvai punjai, T.S. No. 10-3 T, Induvanadar Rao Bahadur P. S. Rajapa, bounded on the north by No. 10-3 U, east by No. 10-4, south by No. 10-3 T and west by No. 10-2	0·07
Kanji, dry, nadukkuruvai punjai, T.S. No. 10-3 U, Induvanadar Rao Bahadur P. S. Rajapa, bounded on the north by No. 10-3 V, east by No. 10-4, south by No. 10-3 U and west by No. 10-2	0·07
Kanji, dry, nadukkuruvai punjai, T.S. No. 10-3 V, Induvanadar Rao Bahadur P. S. Rajapa, bounded on the north by No. 10-3 W, east by No. 10-4, south by No. 10-3 V and west by No. 10-2	0·07
Kanji, dry, nadukkuruvai punjai, T.S. No. 10-3 W, Induvanadar Rao Bahadur P. S. Rajapa, bounded on the north by No. 10-3 X, east by No. 10-4, south by No. 10-3 W and west by No. 10-2	0·07
Kanji, dry, nadukkuruvai punjai, T.S. No. 10-3 X, Induvanadar Rao Bahadur P. S. Rajapa, bounded on the north by No. 10-3 Y, east by No. 10-4, south by No. 10-3 X and west by No. 10-2	0·07
Kanji, dry, nadukkuruvai punjai, T.S. No. 10-3 Y, Induvanadar Rao Bahadur P. S. Rajapa, bounded on the north by No. 10-3 Z, east by No. 10-4, south by No. 10-3 Y and west by No. 10-2	0·07
Kanji, dry, nadukkuruvai punjai, T.S. No. 10-3 Z, Induvanadar Rao Bahadur P. S. Rajapa, bounded on the north by No. 10-3 AA, east by No. 10-4, south by No. 10-3 Z and west by No. 10-2	0·07
Kanji, dry, nadukkuruvai punjai, T.S. No. 10-3 AA, Induvanadar Rao Bahadur P. S. Rajapa, bounded on the north by No. 10-3 AB, east by No. 10-4, south by No. 10-3 AA and west by No. 10-2	0·07
Kanji, dry, nadukkuruvai punjai, T.S. No. 10-3 AB, Induvanadar Rao Bahadur P. S. Rajapa, bounded on the north by No. 10-3 AC, east by No. 10-4, south by No. 10-3 AB and west by No. 10-2	0·07
Kanji, dry, nadukkuruvai punjai, T.S. No. 10-3 AC, Induvanadar Rao Bahadur P. S. Rajapa, bounded on the north by No. 10-3 AD, east by No. 10-4, south by No. 10-3 AC and west by No. 10-2	0·07
Kanji, dry, nadukkuruvai punjai, T.S. No. 10-3 AD, Induvanadar Rao Bahadur P. S. Rajapa, bounded on the north by No. 10-3 AE, east by No. 10-4, south by No. 10-3 AD and west by No. 10-2	0·07
Kanji, dry, nadukkuruvai punjai, T.S. No. 10-3 AE, Induvanadar Rao Bahadur P. S. Rajapa, bounded on the north by No. 10-3 AF, east by No. 10-4, south by No. 10-3 AE and west by No. 10-2	0·07
Kanji, dry, nadukkuruvai punjai, T.S. No. 10-3 AF, Induvanadar Rao Bahadur P. S. Rajapa, bounded on the north by No. 10-3 AG, east by No. 10-4, south by No. 10-3 AF and west by No. 10-2	0·07
Kanji, dry, nadukkuruvai punjai, T.S. No. 10-3 AG, Induvanadar Rao Bahadur P. S. Rajapa, bounded on the north by No. 10-3 AH, east by No. 10-4, south by No. 10-3 AG and west by No. 10-2	0·07
Kanji, dry, nadukkuruvai punjai, T.S. No. 10-3 AH, Induvanadar Rao Bahadur P. S. Rajapa, bounded on the north by No. 10-3 AI, east by No. 10-4, south by No. 10-3 AH and west by No. 10-2	0·07
Kanji, dry, nadukkuruvai punjai, T.S. No. 10-3 AI, Induvanadar Rao Bahadur P. S. Rajapa, bounded on the north by No. 10-3 AJ, east by No. 10-4, south by No. 10-3 AI and west by No. 10-2	0·07
Kanji, dry, nadukkuruvai punjai, T.S. No. 10-3 AJ, Induvanadar Rao Bahadur P. S. Rajapa, bounded on the north by No. 10-3 AK, east by No. 10-4, south by No. 10-3 AJ and west by No. 10-2	0·07
Kanji, dry, nadukkuruvai punjai, T.S. No. 10-3 AK, Induvanadar Rao Bahadur P. S. Rajapa, bounded on the north by No. 10-3 AL, east by No. 10-4, south by No. 10-3 AK and west by No. 10-2	0·07
Kanji, dry, nadukkuruvai punjai, T.S. No. 10-3 AL, Induvanadar Rao Bahadur P. S. Rajapa, bounded on the north by No. 10-3 AM, east by No. 10-4, south by No. 10-3 AL and west by No. 10-2	0·07
Kanji, dry, nadukkuruvai punjai, T.S. No. 10-3 AM, Induvanadar Rao Bahadur P. S. Rajapa, bounded on the north by No. 10-3 AN, east by No. 10-4, south by No. 10-3 AM and west by No. 10-2	0·07
Kanji, dry, nadukkuruvai punjai, T.S. No. 10-3 AN, Induvanadar Rao Bahadur P. S. Rajapa, bounded on the north by No. 10-3 AO, east by No. 10-4, south by No. 10-3 AN and west by No. 10-2	0·07
Kanji, dry, nadukkuruvai punjai, T.S. No. 10-3 AO, Induvanadar Rao Bahadur P. S. Rajapa, bounded on the north by No. 10-3 AP, east by No. 10-4, south by No. 10-3 AO and west by No. 10-2	0·07
Kanji, dry, nadukkuruvai punjai, T.S. No. 10-3 AP, Induvanadar Rao Bahadur P. S. Rajapa, bounded on the north by No. 10-3 AQ, east by No. 10-4, south by No. 10-3 AP and west by No. 10-2	0·07
Kanji, dry, nadukkuruvai punjai, T.S. No. 10-3 AQ, Induvanadar Rao Bahadur P. S. Rajapa, bounded on the north by No. 10-3 AR, east by No. 10-4, south by No. 10-3 AQ and west by No. 10-2	0·07
Kanji, dry, nadukkuruvai punjai, T.S. No. 10-3 AR, Induvanadar Rao Bahadur P. S. Rajapa, bounded on the north by No. 10-3 AS, east by No. 10-4, south by No. 10-3 AR and west by No. 10-2	0·07
Kanji, dry, nadukkuruvai punjai, T.S. No. 10-3 AS, Induvanadar Rao Bahadur P. S. Rajapa, bounded on the north by No. 10-3 AT, east by No. 10-4, south by No. 10-3 AS and west by No. 10-2	0·07
Kanji, dry, nadukkuruvai punjai, T.S. No. 10-3 AT, Induvanadar Rao Bahadur P. S. Rajapa, bounded on the north by No. 10-3 AU, east by No. 10-4, south by No. 10-3 AT and west by No. 10-2	0·07
Kanji, dry, nadukkuruvai punjai, T.S. No. 10-3 AU, Induvanadar Rao Bahadur P. S. Rajapa, bounded on the north by No. 10-3 AV, east by No. 10-4, south by No. 10-3 AU and west by No. 10-2	0·07
Kanji, dry, nadukkuruvai punjai, T.S. No. 10-3 AV, Induvanadar Rao Bahadur P. S. Rajapa, bounded on the north by No. 10-3 AW, east by No. 10-4, south by No. 10-3 AV and west by No. 10-2	0·07
Kanji, dry, nadukkuruvai punjai, T.S. No. 10-3 AW, Induvanadar Rao Bahadur P. S. Rajapa, bounded on the north by No. 10-3 AX, east by No. 10-4, south by No. 10-3 AW and west by No. 10-2	0·07
Kanji, dry, nadukkuruvai punjai, T.S. No. 10-3 AX, Induvanadar Rao Bahadur P. S. Rajapa, bounded on the north by No. 10-3 AY, east by No. 10-4, south by No. 10-3 AX and west by No. 10-2	0·07
Kanji, dry, nadukkuruvai punjai, T.S. No. 10-3 AY, Induvanadar Rao Bahadur P. S. Rajapa, bounded on the north by No. 10-3 AZ, east by No. 10-4, south by No. 10-3 AY and west by No. 10-2	0·07
Kanji, dry, nadukkuruvai punjai, T.S. No. 10-3 AZ, Induvanadar Rao Bahadur P. S. Rajapa, bounded on the north by No. 10-3 BA, east by No. 10-4, south by No. 10-3 AZ and west by No. 10-2	0·07
Kanji, dry, nadukkuruvai punjai, T.S. No. 10-3 BA, Induvanadar Rao Bahadur P. S. Rajapa, bounded on the north by No. 10-3 BB, east by No. 10-4, south by No. 10-3 BA and west by No. 10-2	0·07
Kanji, dry, nadukkuruvai punjai, T.S. No. 10-3 BB, Induvanadar Rao Bahadur P. S. Rajapa, bounded on the north by No. 10-3 BC, east by No. 10-4, south by No. 10-3 BB and west by No. 10-2	0·07
Kanji, dry, nadukkuruvai punjai, T.S. No. 10-3 BC, Induvanadar Rao Bahadur P. S. Rajapa, bounded on the north by No. 10-3 BD, east by No. 10-4, south by No. 10-3 BC and west by No. 10-2	0·07
Kanji, dry, nadukkuruvai punjai, T.S. No. 10-3 BD, Induvanadar Rao Bahadur P. S. Rajapa, bounded on the north by No. 10-3 BE, east by No. 10-4, south by No. 10-3 BD and west by No. 10-2	0·07
Kanji, dry, nadukkuruvai punjai, T.S. No. 10-3 BE, Induvanadar Rao Bahadur P. S. Rajapa, bounded on the north by No. 10-3 BF, east by No. 10-4, south by No. 10-3 BE and west by No. 10-2	0·07
Kanji, dry, nadukkuruvai punjai, T.S. No. 10-3 BF, Induvanadar Rao Bahadur P. S. Rajapa, bounded on the north by No. 10-3 BG, east by No. 10-4, south by No. 10-3 BF and west by No. 10-2	0·07
Kanji, dry, nadukkuruvai punjai, T.S. No. 10-3 BG, Induvanadar Rao Bahadur P. S. Rajapa, bounded on the north by No. 10-3 BH, east by No. 10-4, south by No. 10-3 BG and west by No. 10-2	0·07
Kanji, dry, nadukkuruvai punjai, T.S. No. 10-3 BH, Induvanadar Rao Bahadur P. S. Rajapa, bounded on the north by No. 10-3 BI, east by No. 10-4, south by No. 10-3 BH and west by No. 10-2	0·07
Kanji, dry, nadukkuruvai punjai, T.S. No. 10-3 BI, Induvanadar Rao Bahadur P. S. Rajapa, bounded on the north by No. 10-3 BJ, east by No. 10-4, south by No. 10-3 BI and west by No. 10-2	0·07
Kanji, dry, nadukkuruvai punjai, T.S. No. 10-3 BJ, Induvanadar Rao Bahadur P. S. Rajapa, bounded on the north by No. 10-3 BK, east by No. 10-4, south by No. 10-3 BJ and west by No. 10-2	0·07
Kanji, dry, nadukkuruvai punjai, T.S. No. 10-3 BK, Induvanadar Rao Bahadur P. S. Rajapa, bounded on the north by No. 10-3 BL, east by No. 10-4, south by No. 10-3 BK and west by No. 10-2	0·07
Kanji, dry, nadukkuruvai punjai, T.S. No. 10-3 BL, Induvanadar Rao Bahadur P. S. Rajapa, bounded on the north by No. 10-3 BM, east by No. 10-4, south by No. 10-3 BL and west by No. 10-2	0·07
Kanji, dry, nadukkuruvai punjai, T.S. No. 10-3 BM, Induvanadar Rao Bahadur P. S. Rajapa, bounded on the north by No. 10-3 BN, east by No. 10-4, south by No. 10-3 BM and west by No. 10-2	0·07
Kanji, dry, nadukkuruvai punjai, T.S. No. 10-3 BN, Induvanadar Rao Bahadur P. S. Rajapa, bounded on the north by No. 10-3 BO, east by No. 10-4, south by No. 10-3 BN and west by No. 10-2	0·07
Kanji, dry, nadukkuruvai punjai, T.S. No. 10-3 BO, Induvanadar Rao Bahadur P. S. Rajapa, bounded on the north by No. 10-3 BP, east by No. 10-4, south by No. 10-3 BO and west by No. 10-2	0·07
Kanji, dry, nadukkuruvai punjai, T.S. No. 10-3 BP, Induvanadar Rao Bahadur P. S. Rajapa, bounded on the north by No. 10-3 BQ, east by No. 10-4, south by No. 10-3 BP and west by No. 10-2	0·07
Kanji, dry, nadukkuruvai punjai, T.S. No. 10-3 BQ, Induvanadar Rao Bahadur P. S. Rajapa, bounded on the north by No. 10-3 BR, east by No. 10-4, south by No. 10-3 BQ and west by No. 10-2	0·07
Kanji, dry, nadukkuruvai punjai, T.S. No. 10-3 BR, Induvanadar Rao Bahadur P. S. Rajapa, bounded on the north by No. 10-3 BS, east by No. 10-4, south by No. 10-3 BR and west by No. 10-2	0·07
Kanji, dry, nadukkuruvai punjai, T.S. No. 10-3 BS, Induvanadar Rao Bahadur P. S. Rajapa, bounded on the north by No. 10-3 BT, east by No. 10-4, south by No. 10-3 BS and west by No. 10-2	0·07
Kanji, dry, nadukkuruvai punjai, T.S. No. 10-3 BT, Induvanadar Rao Bahadur P. S. Rajapa, bounded on the north by No. 10-3 BU, east by No. 10-4, south by No. 10-3 BT and west by No. 10-2	0·07
Kanji, dry, nadukkuruvai punjai, T.S. No. 10-3 BU, Induvanadar Rao Bahadur P. S. Rajapa, bounded on the north by No. 10-3 BV, east by No. 10-4, south by No. 10-3 BU and west by No. 10-2	0·07
Kanji, dry, nadukkuruvai punjai, T.S. No. 10-3 BV, Induvanadar Rao Bahadur P. S. Rajapa, bounded on the north by No. 10-3 BW, east by No. 10-4, south by No. 10-3 BV and west by No. 10-2	0·07
Kanji, dry, nadukkuruvai punjai, T.S. No. 10-3 BW, Induvanadar Rao Bahadur P. S. Rajapa, bounded on the north by No. 10-3 BX, east by No. 10-4, south by No. 10-3 BW and west by No. 10-2	0·07
Kanji, dry, nadukkuruvai punjai, T.S. No. 10-3 BX, Induvanadar Rao Bahadur P. S. Rajapa, bounded on the north by No. 10-3 BY, east by No. 10-4, south by No. 10-3 BX and west by No. 10-2	0·07
Kanji, dry, nadukkuruvai punjai, T.S. No. 10-3 BY, Induvanadar Rao Bahadur P. S. Rajapa, bounded on the north by No. 10-3 BZ, east by No. 10-4, south by No. 10-3 BY and west by No. 10-2	0·07
Kanji, dry, nadukkuruvai punjai, T.S. No. 10-3 BZ, Induvanadar Rao Bahadur P. S. Rajapa, bounded on the north by No. 10-3 CA, east by No. 10-4, south by No. 10-3 BZ and west by No. 10-2	0·07
Kanji, dry, nadukkuruvai punjai, T.S. No. 10-3 CA, Induvanadar Rao Bahadur P. S. Rajapa, bounded on the north by No. 10-3 CB, east by No. 10-4, south by No. 10-3 CA and west by No. 10-2	0·07
Kanji, dry, nadukkuruvai punjai, T.S. No. 10-3 CB, Induvanadar Rao Bahadur P. S. Rajapa, bounded on the north by No. 10-3 CC, east by No. 10-4, south by No. 10-3 CB and west by No. 10-2	0·07
Kanji, dry, nadukkuruvai punjai, T.S. No. 10-3 CC, Induvanadar Rao Bahadur P. S. Rajapa, bounded on the north by No. 10-3 CD, east by No. 10-4, south by No. 10-3 CC and west by No. 10-2	0·07
Kanji, dry, nadukkuruvai punjai, T.S. No. 10-3 CD, Induvanadar Rao Bahadur P. S. Rajapa, bounded on the north by No. 10-3 CE, east by No. 10-4, south by No. 10-3 CD and west by No. 10-2	0·07
Kanji, dry, nadukkuruvai punjai, T.S. No. 10-3 CE, Induvanadar Rao Bahadur P. S. Rajapa, bounded on the north by No. 10-3 CF, east by No. 10-4, south by No. 10-3 CE and west by No. 10-2	0·07
Kanji, dry, nadukkuruvai punjai, T.S. No. 10-3 CF, Induvanadar Rao Bahadur P. S. Rajapa, bounded on the north by No. 10-3 CG, east by No. 10-4, south by No. 10-3 CF and west by No. 10-2	0·07
Kanji, dry, nadukkuruvai punjai, T.S. No. 10-3 CG, Induvanadar Rao Bahadur P. S. Rajapa, bounded on the north by No. 10-3 CH, east by No. 10-4, south by No. 10-3 CG and west by No. 10-2	0·07
Kanji, dry, nadukkuruvai punjai, T.S. No. 10-3 CH, Induvanadar Rao Bahadur P. S. Rajapa, bounded on the north by No. 10-3 CI, east by No. 10-4, south by No. 10-3 CH and west by No. 10-2	0·07
Kanji, dry, nadukkuruvai punjai, T.S. No. 10-3 CI, Induvanadar Rao Bahadur P. S. Rajapa, bounded on the north by No. 10-3 CJ, east by No. 10-4, south by No. 10-3 CI and west by No. 10-2	0·07
Kanji, dry, nadukkuruvai punjai, T.S. No. 10-3 CJ, Induvanadar Rao Bahadur P. S. Rajapa, bounded on the north by No. 10-3 CK, east by No. 10-4, south by No. 10-3 CJ and west by No. 10-2	0·07
Kanji, dry, nadukkuruvai punjai, T.S. No. 10-3 CK, Induvanadar Rao Bahadur P. S. Rajapa, bounded on the north by No. 10-3 CL, east by No. 10-4, south by No. 10-3 CK and west by No. 10-2	0·07
Kanji, dry, nadukkuruvai punjai, T.S. No. 10-3 CL, Induvanadar Rao Bahadur P. S. Rajapa, bounded on the north by No. 10-3 CM, east by No. 10-4, south by No. 10-3 CL and west by No. 10-2	0·07
Kanji, dry, nadukkuruvai punjai, T.S. No. 10-3 CM, Induvanadar Rao Bahadur P. S. Rajapa, bounded on the north by No. 10-3 CN, east by No. 10-4, south by No. 10-3 CM and west by No. 10-2	0·07
Kanji, dry, nadukkuruvai punjai, T.S. No. 10-3 CN, Induvanadar Rao Bahadur P. S. Rajapa, bounded on the north by No. 10-3 CO, east by No. 10-4, south by No. 10-3 CN and west by No. 10-2	0·07
Kanji, dry, nadukkuruvai punjai, T.S. No. 10-3 CO, Induvanadar Rao Bahadur P. S. Rajapa, bounded on the north by No. 10-3 CP, east by No. 10-4, south by No. 10-3 CO and west by No. 10-2	0·07
Kanji, dry, nadukkuruvai punjai, T.S. No. 10-3 CP, Induvanadar Rao Bahadur P. S. Rajapa, bounded on the north by No. 10-3 CQ, east by No. 10-4, south by No. 10-3 CP and west by No. 10-2	0·07
Kanji, dry, nadukkuruvai punjai, T.S. No. 10-3 CQ, Induvanadar Rao Bahadur P. S. Rajapa, bounded on the north by No. 10-3 CR, east by No. 10-4, south by No. 10-3 CQ and west by No. 10-2	0·07
Kanji, dry, nadukkuruvai punjai, T.S. No. 10-3 CR, Induvanadar Rao Bahadur P. S. Rajapa, bounded on the north by No. 10-3 CS, east by No. 10-4, south by No. 10-3 CR and west by No. 10-2	0·07
Kanji, dry, nadukkuruvai punjai, T.S. No. 10-3 CS, Induvanadar Rao Bahadur P. S. Rajapa, bounded on the north by No. 10-3 CT, east by No. 10-4, south by No. 10-3 CS and west by No. 10-2	0·07
Kanji, dry, nadukkuruvai punjai, T.S. No. 10-3 CT, Induvanadar Rao Bahadur P. S. Rajapa, bounded on the north by No. 10-3 CU, east by No. 10-4, south by No. 10-3 CT and west by No. 10-2	0·07
Kanji, dry, nadukkuruvai punjai, T.S. No. 10-3 CU, Induvanadar Rao Bahadur P. S. Rajapa, bounded on the north by No. 10-3 CV, east by No. 10-4, south by No. 10-3 CU and west by No. 10-2	0·07
Kanji, dry, nadukkuruvai punjai, T.S. No. 10-3 CV, Induvanadar Rao Bahadur P. S. Rajapa, bounded on the north by No. 10-3 CW, east by No. 10-4, south by No. 10-3 CV and west by No. 10-2	0·07
Kanji, dry, nadukkuruvai punjai, T.S. No. 10-3 CW, Induvanadar Rao Bahadur P. S. Rajapa, bounded on the north by No. 10-3 CX, east by No. 10-4, south by No. 10-3 CW and west by No. 10-2	0·07
Kanji, dry, nadukkuruvai punjai, T.S. No. 10-3 CX, Induvanadar Rao Bahadur P. S. Rajapa, bounded on the north by No. 10-3 CY, east by No. 10-4, south by No. 10-3 CX and west by No. 10-2	0·07
Kanji, dry, nadukkuruvai punjai, T.S. No. 10-3 CY, Induvanadar Rao Bahadur P. S. Rajapa, bounded on the north by No. 10-3 CZ, east by No. 10-4, south by No. 10-3 CY and west by No. 10-2	0·07
Kanji, dry, nadukkuruvai punjai, T.S. No. 10-3 CZ, Induvanadar Rao Bahadur P. S. Rajapa, bounded on the north by No. 10-3 DA, east by No. 10-4, south by No. 10-3 CZ and west by No. 10-2	0·07
Kanji, dry, nadukkuruvai punjai, T.S. No. 10-3 DA, Induvanadar Rao Bahadur P. S. Rajapa, bounded on the north by No. 10-3 DB, east by No. 10-4, south by No. 10-3 DA and west by No. 10-2	0·07
Kanji, dry, nadukkuruvai punjai, T.S. No. 10-3 DB, Induvanadar Rao Bahadur P. S. Rajapa, bounded on the north by No. 10-3 DC, east by No. 10-4, south by No. 10-3 DB and west by No. 10-2	0·07
Kanji, dry, nadukkuruvai punjai, T.S. No. 10-3 DC, Induvanadar Rao Bahadur P. S. Rajapa, bounded on the north by No. 10-3 DD, east by No. 10-4, south by No. 10-3 DC and west by No. 10-2	0·07
Kanji, dry, nadukkuruvai punjai, T.S. No. 10-3 DD, Induvanadar Rao Bahadur P. S. Rajapa, bounded on the north by No. 10-3 DE, east by No. 10-4, south by No. 10-3 DD and west by No. 10-2	0·07
Kanji, dry, nadukkuruvai punjai, T.S. No. 10-3 DE, Induvanadar Rao Bahadur P. S. Rajapa, bounded on the north by No. 10-3 DF, east by No. 10-4, south by No. 10-3 DE and west by No. 10-2	0·07
Kanji, dry, nadukkuruvai punjai, T.S. No. 10-3 DF, Induvanadar Rao Bahadur P. S. Rajapa, bounded on the north by No. 10-3 DG, east by No. 10-4, south by No. 10-3 DF and west by No. 10-2	0·07
Kanji, dry, nadukkuruvai punjai, T.S. No. 10-3 DG, Induvanadar Rao Bahadur P. S. Rajapa, bounded on the north by No. 10-3 DH, east by No. 10-4, south by No. 10-3 DG and west by No. 10-2	0·07
Kanji, dry, nadukkuruvai punjai, T.S. No. 10-3 DH, Induvanadar Rao Bahadur P. S. Rajapa, bounded on the north by No. 10-3 DI, east by No. 10-4, south by No. 10-3 DH and west by No. 10-2	0·07
Kanji, dry, nadukkuruvai punjai, T.S. No. 10-3 DI, Induvanadar Rao Bahadur P. S. Rajapa, bounded on the north by No. 10-3 DJ, east by No. 10-4, south by No. 10-3 DI and west by No. 10-2	0·07
Kan

Fort St. George, November 24, 1933.

Under section 6 of the Land Acquisition Act, the Governor in Council hereby declares that the land specified below and measuring 14·34 acres, be the same a little more or less, is needed for a public purpose, to wit, for extension of Divi channel; and, under sections 3 and 7 of the same Act, the Special Deputy Collector, Chilakalapudi, is appointed to perform the functions of a Collector under the Act and directed to take order for the acquisition of the said land. A plan of the land is kept in the office of the Special Deputy Collector, Chilakalapudi, and may be inspected at any time during office hours.

Kistna district, Divi taluk, Nagidiwa village.

Zamindari, dry, R.S. No. 334-3 part (T.S. No. 14 A) pattadar Yarlagadda Ramayya, Bhimadar Sri Raja Vasi Reddi Bala Chandra Sahiba Varaprasad Bahadur, Manne Sultan Garu, Zamindar of Amaravati; bounded on the north by R.S. No. 334-2 part, east by R.S. No. 334-3 part, south by R.S. No. 334-4 part (T.S. No. 15 D) and west by R.S. No. 334-4 part (T.S. No. 15 A). Diptassa by village No. 84 Kokkiligadda		4·00
Zamindari, dry, R.S. No. 334-2 part (T.S. No. 14 B), pattadar Yarlagadda Ramayya, Bhimadar Sri Raja Vasi Reddi Bala Chandra Sahiba, Sahiba Varaprasad Bahadur, Manne Sultan Garu, Zamindar of Amaravati; bounded on the north by R.S. No. 334-2 part, east by R.S. No. 334-1 part (T.S. No. 15 C), south by R.S. No. 334-3 part (T.S. No. 14 A) and west by R.S. No. 334-4 part (T.S. No. 15 A).		0·31
Zamindari, dry, R.S. No. 334-4 part (T.S. No. 14 C) pattadar Yarlagadda Ramayya, bhimadar 3rd Sri Raja Vasi Reddi Bala Chandra Sahiba Varaprasad Bahadur, Manne Sultan Garu, Zamindar of Amaravati bounded on the north and east by R.S. No. 334-1 part—ninjeru by R.S. No. 334-3 part (T.S. No. 14 B), west by R.S. No. 334-3 part (T.S. No. 15 B)		0·01
Zamindari, dry, R.S. No. 334-4 part (T.S. No. 15 D) pattadar Kavuri Kondamkrishnayya, Bhimadar Nandigam Bandagala, bounded on the north by R.S. No. 334-3 part (T.S. No. 14 A), east by R.S. No. 334-3 part (T.S. No. 15 B) (south by R.S. No. 334-4 part; west by No. 24, Kokkiligadda village		0·74
Zamindari, dry, R.S. No. 334-3 part (T.S. No. 15 E), pattadar Kavuri Kotaiyamayya, bhimadar Nandigam Venkaiah, bounded on the north by R.S. No. 334-1 & parts 4 & part (T.S. No. 15 B & C), east by R.S. No. 335-3 part (T.S. No. 15 F), south by R.S. Nos. 334-5 part and 335-3 part & 4 part (T.S. No. 15 J & K) west by R.S. No. 334-4 part (T.S. No. 15 D)		0·90
Zamindari, dry, R.S. No. 339-2 part (T.S. No. 16 F), pattadar Yarlagadda Ramayya, bhimadar Sri Raja Vasi Reddi Bala Chandra Sahiba Varaprasad Bahadur, Manne Sultan Garu, Zamindar of Amaravati, bounded on the north by R.S. No. 335-3 part; east by R.S. No. 339-2 part (T.S. No. 16 G), south by R.S. No. 339-4-3 parts (T.S. No. 15 J & K), west by R.S. No. 334-4 part (T.S. No. 15 E)		0·90
Zamindari, dry, R.S. No. 335-3 part (T.S. No. 16 G), pattadar Yarlagadda Ramayya, bhimadar Sri Raja Vasi Reddi Bala Chandra Sahiba Varaprasad Bahadur, Manne Sultan Garu, Zamindar of Amaravati, bounded on the north by R.S. No. 335-2 part, east by R.S. No. 339-2 part (T.S. No. 16 H), south by R.S. No. 335-4 part (T.S. No. 15 J) and west by R.S. No. 335-4 part (T.S. No. 15 F)		0·23
Zamindari, dry, R.S. No. 335-3 part (T.S. No. 15 H), pattadar Kavuri Venkatramayya and Rayayya, bhimadar Kavuri Ayimayya, bounded on the north bou by R.S. No. 335-3 part; south by R.S. No. 334 part (Gn. No. 14-M), west by R.S. No. 335-4 part (T.S. No. 15 G)		0·01
Zamindari, dry, R.S. No. 335-3 part (T.S. No. 15 I), pattadar Kavuri Yakkaiah, bhimadar Kavuri Rayayya, bounded on the north by R.S. No. 334-3 part (T.S. No. 15 E); east by R.S. No. 335-4 part (T.S. No. 15 J); south and west by R.S. No. 334-4 part		0·10
Zamindari, dry, R.S. No. 335-4 part (T.S. No. 15 J), belonging to Vinukapadi Subbayya, bounded on the north by R.S. No. 334-4 part (T.S. No. 15 E) and R.S. 335-3 part (T.S. No. 15 F); east by R.S. No. 335-3 part (T.S. No. 25 K); south by R.S. No. 335-4 part; west by R.S. No. 335-3 part (T.S. No. 15 I)		0·32
Zamindari, dry, R.S. No. 338-3 part (T.S. No. 16 K), belonging to Kavuri Venkayya, bounded on the north by R.S. No. 338-1 & 2 parts (T.S. No. 15 J & G), east by R.S. No. 335-3 part (T.S. No. 15 L & M), south by R.S. No. 338-3 part, west by R.S. No. 338-4 part (T.S. No. 15 K) and R.S. No. 339-4		0·31
Zamindari, dry, R.S. No. 338-3 part (T.S. No. 15 L), pattadars Kavuri Venkatramayya and Rayayya, bhimadar Kavuri Krishnayya, bounded on the north by R.S. No. 335-3 part (T.S. No. 15 G); east by R.S. No. 338 part (Gn. No. 14 M); south by R.S. No. 338-4 part (T.S. No. 15 M), west by R.S. No. 338-3 part (T.S. No. 15 K)		0·34
Zamindari, dry, R.S. No. 338-4 part (T.S. No. 15 M), pattadars Kavuri Venkatramayya and Rayayya, bhimadar Kavuri Somachandrayya, son of Peda Subbayya, bounded on the north by R.S. No. 338-4 part (T.S. No. 15 L), east by R.S. No. 339 part (T.S. No. 15 M); south by R.S. No. 339-2 part (T.S. No. 16 M); west by R.S. No. 338-3 part (T.S. No. 15 K) and R.S. No. 339-4 part		0·75
Zamindari, dry, R.S. No. 338-3 part (T.S. No. 16 G), belonging to Kanthamneni Chinna Venkatramayya, bounded on the north and east by R.S. No. 338-3 part, south by R.S. No. 339 part (T.S. No. 16 M); west by R.S. No. 334 part.		0·05
Zamindari, dry, R.S. No. 339 part (T.S. No. 15 M), belonging to (1) Kavuri Ramanadayya, son of Peda Kotaiah; (2) [illegible] Raghavayya, (3) Kavuri Rathnakkayya, (4) Kavuri Narayana, (5) Kavuri Gundakkayamma and (6) Kavuri Venkataratnam, Nos. (2) to (6) being minors by mother and guardian Rathnakkamma, bounded on the north by R.S. No. 338-3 part (T.S. No. 15 M), east by R.S. No. 339-2 part (T.S. No. 16 M), south by R.S. No. 339-3 part (T.S. No. 16 O), R.S. No. 339 part (T.S. No. 16 P) and R.S. No. 338 part; west by R.S. No. 338 part (T.S. No. 15 M) and R.S. No. 339-4 part (T.S. No. 15 N)		2·34

Zamindari, dry, R.S. No. 339 part (T.S. No. 16 O), belonging to [illegible] R.S. No. 339 part (T.S. No. 15 M), bounded on the north by R.S. No. 339 part (T.S. No. 15 M), R.S. No. 339 part and (T.S. No. 16 P), west by R.S. No. 339 part (T.S. No. 16 N & M), south by R.S. Nos. 339-2 part and 339-4 part (T.S. Nos. 16 N & M), west by R.S. No. 337-4 (T.S. No. 15 N)		1·46
Zamindari, dry, R.S. No. 339 part (T.S. No. 16 P), belonging to Kavuri Ramachandrayya, son of Lakshmayya, bounded on the north by R.S. No. 339 part (T.S. No. 16 O), east by R.S. No. 339 part (T.S. No. 16 M), south by R.S. No. 339 part and west by R.S. No. 338 part (T.S. No. 16 O)		0·31
Zamindari, dry, R.S. No. 339 part (T.S. No. 16 D), belonging to Kavuri Ramachandrayya, son of Lakshmayya, bounded on the north by R.S. No. 340 part (T.S. No. 16 D), east by R.S. No. 339 part (T.S. No. 16 C)		0·01
Zamindari, dry, R.S. No. 339 part (T.S. No. 16 D), belonging to Kavuri Ramachandrayya, son of Lakshmayya, bounded on the north by R.S. No. 340 part (T.S. No. 16 D), east by R.S. No. 339 part (T.S. No. 16 C), south by R.S. No. 341-1 part (T.S. No. 16 E), west by R.S. No. 338 part (T.S. No. 16 C)		0·12
Zamindari, dry, R.S. No. 339-1 part (T.S. No. 16 A), pattadar Kavuri Kotayya, bhimadar Kavi Subbamma and Kotaiah, sons of Peda Kotayya, bounded on the north by R.S. No. 339 part (T.S. No. 16 B), east by R.S. No. 339-2 part (T.S. No. 16 C); south by R.S. No. 339-3 part (T.S. No. 16 D) and west by R.S. No. 338 part (T.S. No. 16 A)		0·14
Zamindari, dry, R.S. No. 337-3 (T.S. No. 16 B) pattadars Kavi Subbamma Satayya, son of Peddi Kotayya and Subbamma, bhimadar Kavi Venkadrayya, son of Peda Kotayya, bounded on the north and east by R.S. No. 338 part (T.S. No. 16 C); south by R.S. No. 339-4 part (T.S. No. 16 E), west by R.S. No. 337-4 part (T.S. No. 16 A).		0·29
Zamindari, dry, R.S. No. 337-4 part (T.S. No. 16 E), pattadar Mapidevi Subbamayamma, bhimadar Gottikonda Chinnamanna, bounded on the north by R.S. No. 337-1 part (T.S. No. 16 A); east by R.S. No. 337-4 part (T.S. No. 16 D), south and west by R.S. No. 337-3 part		0·04
Zamindari, dry, R.S. No. 341-4 part (T.S. No. 16 F), belonging to Vinukapadi Subbayya, bounded on the north by R.S. No. 337-1 & 2 part (T.S. No. 16 A & B), and R.S. No. 339 part, east by R.S. No. 339-4 part (T.S. No. 16 G), south by R.S. No. 341-3 part (T.S. No. 16 E) and west by R.S. No. 337-4 part (T.S. No. 16 E) and R.S. No. 337-4 part		1·09
Zamindari, dry, R.S. No. 337-4 part (T.S. No. 16 G), pattadars Kavi Venkayya, Bhimadars Kavi Kotayya bounded on the north by R.S. No. 338 part (T.S. No. 16 C), east by R.S. No. 339-4 (T.S. No. 16 H), south by R.S. No. 341-3 part (T.S. No. 16 G) west by R.S. No. 339-4 part (T.S. No. 16 F) and R.S. No. 337-4 part		0·31
Zamindari, dry, R.S. No. 337-4 (T.S. No. 16 H), pattadars Kavi Venkatramayya and Kavi Kotayya, Bhimadars Kavi Subbamma, bounded on the north by R.S. No. 338 part (T.S. No. 16 C), south by R.S. No. 341-3 part (T.S. No. 16 K); west by R.S. No. 337-3 part (T.S. No. 16 G)		0·06
Zamindari, dry, R.S. No. 340-4 part (T.S. No. 16 K), pattadar Kavi Subbamma Mutigadu, Bhimadar Kavuri Kotaiahmayya, bounded on the north by R.S. No. 340-2 part, east by R.S. No. 340-3 part (T.S. No. 16 L), south by R.S. No. 340-4 part (T.S. No. 16 M), west by R.S. No. 338 part (T.S. No. 16 J)		0·14
Zamindari, dry, R.S. No. 340-3 part (T.S. No. 16 L), pattadar Nandigam Kotaiah, bhimadar Kavuri Kotaiahmayya, bounded on the north in east by R.S. No. 340-3 part (R.S. No. 341-4 part (T.S. No. 16 K); west by R.S. No. 340-2 part (T.S. No. 16 K)		0·02
Zamindari dry R.S. No. 341-4 part (T.S. No. 16 M), belonging to Kavuri Kotaiahmayya, bounded on the north by R.S. No. 338 part (T.S. No. 16 C); R.S. No. 339 part (T.S. No. 16 M), east by R.S. No. 341-4 part, south by R.S. No. 341-4 part (T.S. No. 16 G); west by R.S. No. 340-3 part (T.S. No. 16 K)		0·03
Zamindari, dry, R.S. No. 341-4 part (T.S. No. 16 C), belonging to Kavuri Kotaiahmayya, bounded on the north by R.S. No. 341-1 part (T.S. No. 16 M), east by R.S. No. 341-3 part (T.S. No. 16 D) and R.S. No. 341-4 part, south by R.S. No. 341-3 part (T.S. No. 16 E) and R.S. No. 341-4 part, west by R.S. No. 338 part (T.S. No. 16 C)		0·20
Zamindari, dry, R.S. No. 341-3 part (T.S. No. 16 D), belonging to Kanthamneni Narayya, bounded on the north and east by R.S. No. 341-3 part, south by R.S. No. 341-1 part (T.S. No. 16 F) and R.S. No. 341-1 part; west by R.S. No. 341-4 part (T.S. No. 16 C)		0·09
Total ..		14·34

NOTE.—Malvarmullur is the Zamindar of Devarakota Estate.

Fort St. George, December 6, 1933.

Under section 6 of the Land Acquisition Act, the Governor in Council hereby declares that the land specified below and measuring 7·6 acres be the same a little more or less, is needed for a public purpose, to wit, for Punamvasalvarapudi channel of the Cauvery Mettur Project; and, under sections 3 and 7 of the same Act, the Special Deputy Collector No. VI, Pattukkottai, is appointed to perform the functions of a Collector under the Act and directed to take order for the acquisition of the said land. A plan of the land is kept in the office of the Special Deputy Collector No. VI, Pattukkottai and may be inspected at any time during office hours.

Tanjore district, Pattukkottai taluk, Inam Kanikkarai attached to No. 51 Mudaippattikadu village.

	Acs.
Inam, dry, vettikadu, dry, No. 23-1, Kuttivanadu Kanikkarai Veedu, bounded on the north and south by Inam land ; east by No. [illegible] ; west by Kuttivanadu—Kanikkarai Veedu, in No. 51 Mudaippattikadu village	0·42
Inam, dry, vettikadu, dry, No. 23-2, Kuttivanadu Kanikkarai Veedu, bounded on the north by Inam land ; south by Inam land and No. 23-1 ; east by No. 23-1 ; west by No. 23-3	0·41
Inam, dry, vettikadu, dry, No. 23-3, Kuttivanadu Vellanvayal Veedu, bounded on the north and south by Inam land ; east by No. 23-2 ; west by No. 23-4	0·41
Inam, dry, vettikadu, dry, No. 23-4, Kuttivanadu Kanikkarai Veedu, bounded on the north by Inam land ; south by Inam land and No. 23-3 ; east by No. 23-3 ; west by No. 23-5	0·39
Inam, dry, vettikadu, dry, No. 23-5, Kuttivanadu Kanikkarai Veedu, bounded on the north by Inam land ; south by Inam land and No. 23-4 ; east by No. 23-4 ; west by No. 23-6	0·41
Inam, dry, vettikadu, dry, No. 23-6, Kuttivanadu Vellanvayal Veedu, bounded on the north by Inam land ; south by Inam land and No. 23-5 ; east by No. 23-5 ; west by No. 23-7	0·39
Inam, dry, vettikadu, dry, No. 23-7, Kuttivanadu Kanikkarai Veedu, bounded on the north by Inam land ; south by Inam land and No. 23-6 ; east by No. 23-6 ; west by No. 23-8	0·39
Inam, dry, vettikadu, dry, No. 23-8, Kuttivanadu Vellanvayal Veedu, bounded on the north by Inam land ; south by Inam land and No. 23-7 ; east by No. 23-7 ; west by No. 23-9	0·39
Inam, dry, vettikadu, dry, No. 23-9, Kuttivanadu Kanikkarai Veedu, bounded on the north by Inam land ; south by Inam land and No. 23-8 ; east by No. 23-8 ; west by No. 23-10	0·39
Inam, dry, vettikadu, dry, No. 23-10, Kuttivanadu Vellanvayal Veedu, bounded on the north by Inam land ; south by Inam land and No. 23-9 ; east by No. 23-9 ; west by No. 23-11	0·39
Inam, dry, vettikadu, dry, No. 23-11, Kuttivanadu Kanikkarai Veedu, bounded on the north by Inam land ; south by Inam land and No. 23-10 ; east by No. 23-10 ; west by No. 23-12	0·39
Inam, dry, vettikadu, dry, No. 23-12, Kuttivanadu Vellanvayal Veedu, bounded on the north by Inam land ; south by Inam land and No. 23-11 ; east by No. 23-11 ; west by No. 23-13	0·39
Inam, dry, vettikadu, dry, No. 23-13, Kuttivanadu Kanikkarai Veedu, bounded on the north by Inam land ; south by Inam land and No. 23-12 ; east by No. 23-12 ; west by No. 23-14	0·39
Inam, dry, vettikadu, dry, No. 23-14, Kuttivanadu Vellanvayal Veedu, bounded on the north by Inam land ; south by Inam land and No. 23-13 ; east by No. 23-13 ; west by No. 23-15	0·39
Inam, dry, vettikadu, dry, No. 23-15, Kuttivanadu Kanikkarai Veedu, bounded on the north by Inam land ; south by Inam land and No. 23-14 ; east by No. 23-14 ; west by No. 23-16	0·39
Inam, dry, vettikadu, dry, No. 23-16, Kuttivanadu Vellanvayal Veedu, bounded on the north by Inam land ; south by Inam land and No. 23-15 ; east by No. 23-15 ; west by No. 23-17	0·39
Inam, dry, vettikadu, dry, No. 23-17, Kuttivanadu Kanikkarai Veedu, bounded on the north by Inam land ; south by Inam land and No. 23-16 ; east by No. 23-16 ; west by No. 23-18	0·39
Inam, dry, vettikadu, dry, No. 23-18, Kuttivanadu Vellanvayal Veedu, bounded on the north by Inam land ; south by Inam land and No. 23-17 ; east by No. 23-17 ; west by No. 23-19	0·39
Inam, dry, vettikadu, dry, No. 23-19, Kuttivanadu Kanikkarai Veedu, bounded on the north by Inam land ; south by Inam land and No. 23-18 ; east by No. 23-18 ; west by No. 23-20	0·39
Inam, dry, vettikadu, dry, No. 23-20, Kuttivanadu Vellanvayal Veedu, bounded on the north by Inam land ; south by Inam land and No. 23-19 ; east by No. 23-19 ; west by No. 23-21	0·39
Inam, dry, vettikadu, dry, No. 23-21, Kuttivanadu Kanikkarai Veedu, bounded on the north by Inam land ; south by Inam land and No. 23-20 ; east by No. 23-20 ; west by No. 23-22	0·39
Inam, dry, vettikadu, dry, No. 23-22, Kuttivanadu Vellanvayal Veedu, bounded on the north by Inam land ; south by Inam land and No. 23-21 ; east by No. 23-21 ; west by No. 23-23	0·39
Inam, dry, vettikadu, dry, No. 23-23, Kuttivanadu Kanikkarai Veedu, bounded on the north by Inam land ; south by Inam land and No. 23-22 ; east by No. 23-22 ; west by No. 23-24	0·39
Inam, dry, vettikadu, dry, No. 23-24, Kuttivanadu Vellanvayal Veedu, bounded on the north by Inam land ; south by Inam land and No. 23-23 ; east by No. 23-23 ; west by No. 23-25	0·39
Inam, dry, vettikadu, dry, No. 23-25, Kuttivanadu Kanikkarai Veedu, bounded on the north by Inam land ; south by Inam land and No. 23-24 ; east by No. 23-24 ; west by No. 23-26	0·39
Inam, dry, vettikadu, dry, No. 23-26, Kuttivanadu Vellanvayal Veedu, bounded on the north by Inam land ; south by Inam land and No. 23-25 ; east by No. 23-25 ; west by No. 23-27	0·39
Inam, dry, vettikadu, dry, No. 23-27, Kuttivanadu Kanikkarai Veedu, bounded on the north by Inam land ; south by Inam land and No. 23-26 ; east by No. 23-26 ; west by No. 23-28	0·39
Inam, dry, vettikadu, dry, No. 23-28, Kuttivanadu Vellanvayal Veedu, bounded on the north by Inam land ; south by Inam land and No. 23-27 ; east by No. 23-27 ; west by No. 23-29	0·39
Inam, dry, vettikadu, dry, No. 23-29, Kuttivanadu Kanikkarai Veedu, bounded on the north by Inam land ; south by Inam land and No. 23-28 ; east by No. 23-28 ; west by No. 23-30	0·39
Inam, dry, vettikadu, dry, No. 23-30, Kuttivanadu Vellanvayal Veedu, bounded on the north by Inam land ; south by Inam land and No. 23-29 ; east by No. 23-29 ; west by No. 23-31	0·39
Inam, dry, vettikadu, dry, No. 23-31, Kuttivanadu Kanikkarai Veedu, bounded on the north by Inam land ; south by Inam land and No. 23-30 ; east by No. 23-30 ; west by No. 23-32	0·39
Inam, dry, vettikadu, dry, No. 23-32, Kuttivanadu Vellanvayal Veedu, bounded on the north by Inam land ; south by Inam land and No. 23-31 ; east by No. 23-31 ; west by No. 23-33	0·39
Inam, dry, vettikadu, dry, No. 23-33, Kuttivanadu Kanikkarai Veedu, bounded on the north by Inam land ; south by Inam land and No. 23-32 ; east by No. 23-32 ; west by No. 23-34	0·39
Inam, dry, vettikadu, dry, No. 23-34, Kuttivanadu Vellanvayal Veedu, bounded on the north by Inam land ; south by Inam land and No. 23-33 ; east by No. 23-33 ; west by No. 23-35	0·39
Inam, dry, vettikadu, dry, No. 23-35, Kuttivanadu Kanikkarai Veedu, bounded on the north by Inam land ; south by Inam land and No. 23-34 ; east by No. 23-34 ; west by No. 23-36	0·39
Inam, dry, vettikadu, dry, No. 23-36, Kuttivanadu Vellanvayal Veedu, bounded on the north by Inam land ; south by Inam land and No. 23-35 ; east by No. 23-35 ; west by No. 23-37	0·39
Inam, dry, vettikadu, dry, No. 23-37, Kuttivanadu Kanikkarai Veedu, bounded on the north by Inam land ; south by Inam land and No. 23-36 ; east by No. 23-36 ; west by No. 23-38	0·39
Inam, dry, vettikadu, dry, No. 23-38, Kuttivanadu Vellanvayal Veedu, bounded on the north by Inam land ; south by Inam land and No. 23-37 ; east by No. 23-37 ; west by No. 23-39	0·39
Inam, dry, vettikadu, dry, No. 23-39, Kuttivanadu Kanikkarai Veedu, bounded on the north by Inam land ; south by Inam land and No. 23-38 ; east by No. 23-38 ; west by No. 23-40	0·39
Inam, dry, vettikadu, dry, No. 23-40, Kuttivanadu Vellanvayal Veedu, bounded on the north by Inam land ; south by Inam land and No. 23-39 ; east by No. 23-39 ; west by No. 23-41	0·39
Inam, dry, vettikadu, dry, No. 23-41, Kuttivanadu Kanikkarai Veedu, bounded on the north by Inam land ; south by Inam land and No. 23-40 ; east by No. 23-40 ; west by No. 23-42	0·39
Inam, dry, vettikadu, dry, No. 23-42, Kuttivanadu Vellanvayal Veedu, bounded on the north by Inam land ; south by Inam land and No. 23-41 ; east by No. 23-41 ; west by No. 23-43	0·39
Inam, dry, vettikadu, dry, No. 23-43, Kuttivanadu Kanikkarai Veedu, bounded on the north by Inam land ; south by Inam land and No. 23-42 ; east by No. 23-42 ; west by No. 23-44	0·39
Inam, dry, vettikadu, dry, No. 23-44, Kuttivanadu Vellanvayal Veedu, bounded on the north by Inam land ; south by Inam land and No. 23-43 ; east by No. 23-43 ; west by No. 23-45	0·39
Inam, dry, vettikadu, dry, No. 23-45, Kuttivanadu Kanikkarai Veedu, bounded on the north by Inam land ; south by Inam land and No. 23-44 ; east by No. 23-44 ; west by No. 23-46	0·39
Inam, dry, vettikadu, dry, No. 23-46, Kuttivanadu Vellanvayal Veedu, bounded on the north by Inam land ; south by Inam land and No. 23-45 ; east by No. 23-45 ; west by No. 23-47	0·39
Inam, dry, vettikadu, dry, No. 23-47, Kuttivanadu Kanikkarai Veedu, bounded on the north by Inam land ; south by Inam land and No. 23-46 ; east by No. 23-46 ; west by No. 23-48	0·39
Inam, dry, vettikadu, dry, No. 23-48, Kuttivanadu Vellanvayal Veedu, bounded on the north by Inam land ; south by Inam land and No. 23-47 ; east by No. 23-47 ; west by No. 23-49	0·39
Inam, dry, vettikadu, dry, No. 23-49, Kuttivanadu Kanikkarai Veedu, bounded on the north by Inam land ; south by Inam land and No. 23-48 ; east by No. 23-48 ; west by No. 23-50	0·39
Inam, dry, vettikadu, dry, No. 23-50, Kuttivanadu Vellanvayal Veedu, bounded on the north by Inam land ; south by Inam land and No. 23-49 ; east by No. 23-49 ; west by No. 23-51	0·39
Inam, dry, vettikadu, dry, No. 23-51, Kuttivanadu Kanikkarai Veedu, bounded on the north by Inam land ; south by Inam land and No. 23-50 ; east by No. 23-50 ; west by No. 23-52	0·39
Inam, dry, vettikadu, dry, No. 23-52, Kuttivanadu Vellanvayal Veedu, bounded on the north by Inam land ; south by Inam land and No. 23-51 ; east by No. 23-51 ; west by No. 23-53	0·39
Inam, dry, vettikadu, dry, No. 23-53, Kuttivanadu Kanikkarai Veedu, bounded on the north by Inam land ; south by Inam land and No. 23-52 ; east by No. 23-52 ; west by No. 23-54	0·39
Inam, dry, vettikadu, dry, No. 23-54, Kuttivanadu Vellanvayal Veedu, bounded on the north by Inam land ; south by Inam land and No. 23-53 ; east by No. 23-53 ; west by No. 23-55	0·39
Inam, dry, vettikadu, dry, No. 23-55, Kuttivanadu Kanikkarai Veedu, bounded on the north by Inam land ; south by Inam land and No. 23-54 ; east by No. 23-54 ; west by No. 23-56	0·39
Inam, dry, vettikadu, dry, No. 23-56, Kuttivanadu Vellanvayal Veedu, bounded on the north by Inam land ; south by Inam land and No. 23-55 ; east by No. 23-55 ; west by No. 23-57	0·39
Inam, dry, vettikadu, dry, No. 23-57, Kuttivanadu Kanikkarai Veedu, bounded on the north by Inam land ; south by Inam land and No. 23-56 ; east by No. 23-56 ; west by No. 23-58	0·39
Inam, dry, vettikadu, dry, No. 23-58, Kuttivanadu Vellanvayal Veedu, bounded on the north by Inam land ; south by Inam land and No. 23-57 ; east by No. 23-57 ; west by No. 23-59	0·39
Inam, dry, vettikadu, dry, No. 23-59, Kuttivanadu Kanikkarai Veedu, bounded on the north by Inam land ; south by Inam land and No. 23-58 ; east by No. 23-58 ; west by No. 23-60	0·39
Inam, dry, vettikadu, dry, No. 23-60, Kuttivanadu Vellanvayal Veedu, bounded on the north by Inam land ; south by Inam land and No. 23-59 ; east by No. 23-59 ; west by No. 23-61	0·39
Inam, dry, vettikadu, dry, No. 23-61, Kuttivanadu Kanikkarai Veedu, bounded on the north by Inam land ; south by Inam land and No. 23-60 ; east by No. 23-60 ; west by No. 23-62	0·39
Inam, dry, vettikadu, dry, No. 23-62, Kuttivanadu Vellanvayal Veedu, bounded on the north by Inam land ; south by Inam land and No. 23-61 ; east by No. 23-61 ; west by No. 23-63	0·39
Inam, dry, vettikadu, dry, No. 23-63, Kuttivanadu Kanikkarai Veedu, bounded on the north by Inam land ; south by Inam land and No. 23-62 ; east by No. 23-62 ; west by No. 23-64	0·39
Inam, dry, vettikadu, dry, No. 23-64, Kuttivanadu Vellanvayal Veedu, bounded on the north by Inam land ; south by Inam land and No. 23-63 ; east by No. 23-63 ; west by No. 23-65	0·39
Inam, dry, vettikadu, dry, No. 23-65, Kuttivanadu Kanikkarai Veedu, bounded on the north by Inam land ; south by Inam land and No. 23-64 ; east by No. 23-64 ; west by No. 23-66	0·39
Inam, dry, vettikadu, dry, No. 23-66, Kuttivanadu Vellanvayal Veedu, bounded on the north by Inam land ; south by Inam land and No. 23-65 ; east by No. 23-65 ; west by No. 23-67	0·39
Inam, dry, vettikadu, dry, No. 23-67, Kuttivanadu Kanikkarai Veedu, bounded on the north by Inam land ; south by Inam land and No. 23-66 ; east by No. 23-66 ; west by No. 23-68	0·39
Inam, dry, vettikadu, dry, No. 23-68, Kuttivanadu Vellanvayal Veedu, bounded on the north by Inam land ; south by Inam land and No. 23-67 ; east by No. 23-67 ; west by No. 23-69	0·39
Inam, dry, vettikadu, dry, No. 23-69, Kuttivanadu Kanikkarai Veedu, bounded on the north by Inam land ; south by Inam land and No. 23-68 ; east by No. 23-68 ; west by No. 23-70	0·39
Inam, dry, vettikadu, dry, No. 23-70, Kuttivanadu Vellanvayal Veedu, bounded on the north by Inam land ; south by Inam land and No. 23-69 ; east by No. 23-69 ; west by No. 23-71	0·39
Inam, dry, vettikadu, dry, No. 23-71, Kuttivanadu Kanikkarai Veedu, bounded on the north by Inam land ; south by Inam land and No. 23-70 ; east by No. 23-70 ; west by No. 23-72	0·39
Inam, dry, vettikadu, dry, No. 23-72, Kuttivanadu Vellanvayal Veedu, bounded on the north by Inam land ; south by Inam land and No. 23-71 ; east by No. 23-71 ; west by No. 23-73	0·39
Inam, dry, vettikadu, dry, No. 23-73, Kuttivanadu Kanikkarai Veedu, bounded on the north by Inam land ; south by Inam land and No. 23-72 ; east by No. 23-72 ; west by No. 23-74	0·39
Inam, dry, vettikadu, dry, No. 23-74, Kuttivanadu Vellanvayal Veedu, bounded on the north by Inam land ; south by Inam land and No. 23-73 ; east by No. 23-73 ; west by No. 23-75	0·39
Inam, dry, vettikadu, dry, No. 23-75, Kuttivanadu Kanikkarai Veedu, bounded on the north by Inam land ; south by Inam land and No. 23-74 ; east by No. 23-74 ; west by No. 23-76	0·39
Inam, dry, vettikadu, dry, No. 23-76, Kuttivanadu Vellanvayal Veedu, bounded on the north by Inam land ; south by Inam land and No. 23-75 ; east by No. 23-75 ; west by No. 23-77	0·39
Inam, dry, vettikadu, dry, No. 23-77, Kuttivanadu Kanikkarai Veedu, bounded on the north by Inam land ; south by Inam land and No. 23-76 ; east by No. 23-76 ; west by No. 23-78	0·39
Inam, dry, vettikadu, dry, No. 23-78, Kuttivanadu Vellanvayal Veedu, bounded on the north by Inam land ; south by Inam land and No. 23-77 ; east by No. 23-77 ; west by No. 23-79	0·39
Inam, dry, vettikadu, dry, No. 23-79, Kuttivanadu Kanikkarai Veedu, bounded on the north by Inam land ; south by Inam land and No. 23-78 ; east by No. 23-78 ; west by No. 23-80	0·39
Inam, dry, vettikadu, dry, No. 23-80, Kuttivanadu Vellanvayal Veedu, bounded on the north by Inam land ; south by Inam land and No. 23-79 ; east by No. 23-79 ; west by No. 23-81	0·39
Inam, dry, vettikadu, dry, No. 23-81, Kuttivanadu Kanikkarai Veedu, bounded on the north by Inam land ; south by Inam land and No. 23-80 ; east by No. 23-80 ; west by No. 23-82	0·39
Inam, dry, vettikadu, dry, No. 23-82, Kuttivanadu Vellanvayal Veedu, bounded on the north by Inam land ; south by Inam land and No. 23-81 ; east by No. 23-81 ; west by No. 23-83	0·39
Inam, dry, vettikadu, dry, No. 23-83, Kuttivanadu Kanikkarai Veedu, bounded on the north by Inam land ; south by Inam land and No. 23-82 ; east by No. 23-82 ; west by No. 23-84	0·39
Inam, dry, vettikadu, dry, No. 23-84, Kuttivanadu Vellanvayal Veedu, bounded on the north by Inam land ; south by Inam land and No. 23-83 ; east by No. 23-83 ; west by No. 23-85	0·39
Inam, dry, vettikadu, dry, No. 23-85, Kuttivanadu Kanikkarai Veedu, bounded on the north by Inam land ; south by Inam land and No. 23-84 ; east by No. 23-84 ; west by No. 23-86	0·39
Inam, dry, vettikadu, dry, No. 23-86, Kuttivanadu Vellanvayal Veedu, bounded on the north by Inam land ; south by Inam land and No. 23-85 ; east by No. 23-85 ; west by No. 23-87	0·39
Inam, dry, vettikadu, dry, No. 23-87, Kuttivanadu Kanikkarai Veedu, bounded on the north by Inam land ; south by Inam land and No. 23-86 ; east by No. 23-86 ; west by No. 23-88	0·39
Inam, dry, vettikadu, dry, No. 23-88, Kuttivanadu Vellanvayal Veedu, bounded on the north by Inam land ; south by Inam land and No. 23-87 ; east by No. 23-87 ; west by No. 23-89	0·39
Inam, dry, vettikadu, dry, No. 23-89, Kuttivanadu Kanikkarai Veedu, bounded on the north by Inam land ; south by Inam land and No. 23-88 ; east by No. 23-88 ; west by No. 23-90	0·39
Inam, dry, vettikadu, dry, No. 23-90, Kuttivanadu Vellanvayal Veedu, bounded on the north by Inam land ; south by Inam land and No. 23-89 ; east by No. 23-89 ; west by No. 23-91	0·39
Inam, dry, vettikadu, dry, No. 23-91, Kuttivanadu Kanikkarai Veedu, bounded on the north by Inam land ; south by Inam land and No. 23-90 ; east by No. 23-90 ; west by No. 23-92	0·39
Inam, dry, vettikadu, dry, No. 23-92, Kuttivanadu Vellanvayal Veedu, bounded on the north by Inam land ; south by Inam land and No. 23-91 ; east by No. 23-91 ; west by No. 23-93	0·39
Inam, dry, vettikadu, dry, No. 23-93, Kuttivanadu Kanikkarai Veedu, bounded on the north by Inam land ; south by Inam land and No. 23-92 ; east by No. 23-92 ; west by No. 23-94	0·39
Inam, dry, vettikadu, dry, No. 23-94, Kuttivanadu Vellanvayal Veedu, bounded on the north by Inam land ; south by Inam land and No. 23-93 ; east by No. 23-93 ; west by No. 23-95	0·39
Inam, dry, vettikadu, dry, No. 23-95, Kuttivanadu Kanikkarai Veedu, bounded on the north by Inam land ; south by Inam land and No. 23-94 ; east by No. 23-94 ; west by No. 23-96	0·39
Inam, dry, vettikadu, dry, No. 23-96, Kuttivanadu Vellanvayal Veedu, bounded on the north by Inam land ; south by Inam land and No. 23-95 ; east by No. 23-95 ; west by No. 23-97	0·39
Inam, dry, vettikadu, dry, No. 23-97, Kuttivanadu Kanikkarai Veedu, bounded on the north by Inam land ; south by Inam land and No. 23-96 ; east by No. 23-96 ; west by No. 23-98	0·39
Inam, dry, vettikadu, dry, No. 23-98, Kuttivanadu Vellanvayal Veedu, bounded on the north by Inam land ; south by Inam land and No. 23-97 ; east by No. 23-97 ; west by No. 23-99	0·39
Inam, dry, vettikadu, dry, No. 23-99, Kuttivanadu Kanikkarai Veedu, bounded on the north by Inam land ; south by Inam land and No. 23-98 ; east by No. 23-98 ; west by No. 23-100	0·39
Inam, dry, vettikadu, dry, No. 23-100, Kuttivanadu Vellanvayal Veedu, bounded on the north by Inam land ; south by Inam land and No. 23-99 ; east by No. 23-99 ; west by No. 23-101	0·39
Inam, dry, vettikadu, dry, No. 23-101, Kuttivanadu Kanikkarai Veedu, bounded on the north by Inam land ; south by Inam land and No. 23-100 ; east by No. 23-100 ; west by No. 23-102	0·39
Inam, dry, vettikadu, dry, No. 23-102, Kuttivanadu Vellanvayal Veedu, bounded on the north by Inam land ; south by Inam land and No. 23-101 ; east by No. 23-101 ; west by No. 23-103	0·39
Inam, dry, vettikadu, dry, No. 23-103, Kuttivanadu Kanikkarai Veedu, bounded on the north by Inam land ; south by Inam land and No. 23-102 ; east by No. 23-102 ; west by No. 23-104	0·39
Inam, dry, vettikadu, dry, No. 23-104, Kuttivanadu Vellanvayal Veedu, bounded on the north by Inam land ; south by Inam land and No. 23-103 ; east by No. 23-103 ; west by No. 23-105	0·39
Inam, dry, vettikadu, dry, No. 23-105, Kuttivanadu Kanikkarai Veedu, bounded on the north by Inam land ; south by Inam land and No. 23-104 ; east by No. 23-104 ; west by No. 23-106	0·39
Inam, dry, vettikadu, dry, No. 23-106, Kuttivanadu Vellanvayal Veedu, bounded on the north by Inam land ; south by Inam land and No. 23-105 ; east by No. 23-105 ; west by No. 23-107	0·39
Inam, dry, vettikadu, dry, No. 23-107, Kuttivanadu Kanikkarai Veedu, bounded on the north by Inam land ; south by Inam land and No. 23-106 ; east by No. 23-106 ; west by No. 23-108	0·39
Inam, dry, vettikadu, dry, No. 23-108, Kuttivanadu Vellanvayal Veedu, bounded on the north by Inam land ; south by Inam land and No. 23-107 ; east by No. 23-107 ; west by No. 23-109	0·39
Inam, dry, vettikadu, dry, No. 23-109, Kuttivanadu Kanikkarai Veedu, bounded on the north by Inam land ; south by Inam land and No. 23-108 ; east by No. 23-108 ; west by No. 23-110	0·39
Inam, dry, vettikadu, dry, No. 23-110, Kuttivanadu Vellanvayal Veedu, bounded on the north by Inam land ; south by Inam land and No. 23-109 ; east by No. 23-109 ; west by No. 23-111	0·39
Inam, dry, vettikadu, dry, No. 23-111, Kuttivanadu Kanikkarai Veedu, bounded on the north by Inam land ; south by Inam land and No. 23-110 ; east by No. 23-110 ; west by No. 23-112	0·39
Inam, dry, vettikadu, dry, No. 23-112, Kuttivanadu Vellanvayal Veedu, bounded on the north by Inam land ; south by Inam land and No. 23-111 ; east by No. 23-111 ; west by No. 23-113	0·39
Inam, dry, vettikadu, dry, No. 23-113, Kuttivanadu Kanikkarai Veedu, bounded on the north by Inam land ; south by Inam land and No. 23-112 ; east by No. 23-112 ; west by No. 23-114	0·39
Inam, dry, vettikadu, dry, No. 23-114, Kuttivanadu Vellanvayal Veedu, bounded on the north by Inam land ; south by Inam land and No. 23-113 ; east by No. 23-113 ; west by No. 23-115	0·39
Inam, dry, vettikadu, dry, No. 23-115, Kuttivanadu Kanikkarai Veedu, bounded on the north by Inam land ; south by Inam land and No. 23-114 ; east by No. 23-114 ; west by No. 23-116	0·39
Inam, dry, vettikadu, dry, No. 23-116, Kuttivanadu Vellanvayal Veedu, bounded on the north by Inam land ; south by Inam land and No. 23-115 ; east by No. 23-115 ; west by No. 23-117	0·39
Inam, dry, vettikadu, dry, No. 23-117, Kuttivanadu Kanikkarai Veedu, bounded on the north by Inam land ; south by Inam land and No. 23-116 ; east by No. 23-116 ; west by No. 23-118	0·39
Inam, dry, vettikadu, dry, No. 23-118, Kuttivanadu Vellanvayal Veedu, bounded on the north by Inam land ; south by Inam land and No. 23-117 ; east by No. 23-117 ; west by No. 23-119	0·39
Inam, dry, vettikadu, dry, No. 23-119, Kuttivanadu Kanikkarai Veedu, bounded on the north by Inam land ; south by Inam land and No. 23-118 ; east by No. 23-118 ; west by No. 23-120	0·39
Inam, dry, vettikadu, dry, No. 23-120, Kuttivanadu Vellanvayal Veedu, bounded on the north by Inam land ; south by Inam land and No. 23-119 ; east by No. 23-119 ; west by No. 23-121	0·39
Inam, dry, vettikadu, dry, No. 23-121, Kuttivanadu Kanikkarai Veedu, bounded on the north by Inam land ; south by Inam land and No. 23-120 ; east by No. 23-120 ; west by No. 23-122	0·39
Inam, dry, vettikadu, dry, No. 23-122, Kuttivanadu Vellanvayal Veedu, bounded on the north by Inam land ; south by Inam land and No. 23-121 ; east by No. 23-121 ; west by No. 23-123	0·39
Inam, dry, vettikadu, dry, No. 23-123, Kuttivanadu Kanikkarai Veedu, bounded on the north by Inam land ; south by Inam land and No. 23-122 ; east by No. 23-122 ; west by No. 23-124	0·39
Inam, dry, vettikadu, dry, No. 23-124, Kuttivanadu Vellanvayal Veedu, bounded on the north by Inam land ; south by Inam land and No. 23-123 ; east by No. 23-123 ; west by No. 23-125	0·39
Inam, dry, vettikadu, dry, No. 23-125, Kuttivanadu Kanikkarai Veedu, bounded on the north by Inam land ; south by Inam land and No. 23-124 ; east by No. 23-124 ; west by No. 23-126	0·39
Inam, dry, vettikadu, dry, No. 23-126, Kuttivanadu Vellanvayal Veedu, bounded on the north by Inam land ; south by Inam land and No. 23-125 ; east by No. 23-125 ; west by No. 23-127	0·39
Inam, dry, vettikadu, dry, No. 23-127, Kuttivanadu Kanikkarai Veedu, bounded on the north by Inam land ; south by Inam land and No. 23-126 ; east by No. 23-126 ; west by No. 23-128	0·39
Inam, dry, vettikadu, dry, No. 23-128, Kuttivanadu Vellanvayal Veedu, bounded on the north by Inam land ; south by Inam land and No. 23-127 ; east by No. 23-127 ; west by No. 23-129	0·39
Inam, dry, vettikadu, dry, No. 23-129, Kuttivanadu Kanikkarai Veedu, bounded on the north by Inam land ; south by Inam land and No. 23-128 ; east by No. 23-128 ; west by No. 23-130	0·39
Inam, dry, vettikadu, dry, No. 23-130, Kuttivanadu Vellanvayal Veedu, bounded on the north by Inam land ; south by Inam land and No. 23-129 ; east by No. 23-129 ; west by No. 23-131	0·39
Inam, dry, vettikadu, dry, No. 23-131, Kuttivanadu Kanikkarai Veedu, bounded on the north by Inam land ; south by Inam land and No. 23-130 ; east by No. 23-130 ; west by No. 23-132	0·39
Inam, dry, vettikadu, dry, No. 23-132, Kuttivanadu Vellanvayal Veedu, bounded on the north by Inam land ; south by Inam land and No. 23-131 ; east by No. 23-131 ; west by No. 23-133	0·39
Inam, dry, vettikadu, dry, No. 23-133, Kuttivanadu Kanikkarai Veedu, bounded on the north by Inam land ; south by Inam land and No. 23-132 ; east by No. 23-132 ; west by No. 23-134	0·39
Inam, dry, vettikadu, dry, No. 23-134, Kuttivanadu Vellanvayal Veedu, bounded on the north by Inam land ; south by Inam land and No. 23-133 ; east by No. 23-133 ; west by No. 23-135	0·39
Inam, dry, vettikadu, dry, No. 23-135, Kuttivanadu Kanikkarai Veedu, bounded on the north by Inam land ; south by Inam land and No. 23-134 ; east by No. 23-134 ; west by No. 23-136	0·39
Inam, dry, vettikadu, dry, No. 23-136, Kuttivanadu Vellanvayal Veedu, bounded on the north by Inam land ; south by Inam land and No. 23-135 ; east by No. 23-135 ; west by No. 23-137	0·39
Inam, dry, vettikadu, dry, No. 23-137, Kuttivanadu Kanikkarai Veedu, bounded on the north by Inam land ; south by Inam land and No. 23-136 ; east by No. 23-136 ; west by No. 23-138	0·39
Inam, dry, vettikadu, dry, No. 23-138, Kuttivanadu Vellanvayal Veedu, bounded on the north by Inam land ; south by Inam land and No. 23-137 ; east by No. 23-137 ; west by No. 23-139	0·39
Inam, dry, vettikadu, dry, No. 23-139, Kuttivanadu Kanikkarai Veedu, bounded on the north by Inam land ; south by Inam land and No. 23-138 ; east by No. 23-138 ; west by No. 23-140	0·39
Inam, dry, vettikadu, dry, No. 23-140, Kuttivanadu Vellanvayal Veedu, bounded on the north by Inam land ; south by Inam land and No. 23-139 ; east by No. 23-139 ; west by No. 23-141	0·39
Inam, dry, vettikadu, dry, No. 23-141, Kuttivanadu Kanikkarai Veedu, bounded on the north by Inam land ; south by Inam land and No. 23-140 ; east by No. 23-140 ; west by No. 23-142	0·39
Inam, dry, vettikadu, dry, No. 23-142, Kuttivanadu Vellanvayal Veedu, bounded on the north by Inam land ; south by Inam land and No. 23-141 ; east by No. 23-141 ; west by No. 23-143	0·39
Inam, dry, vettikadu, dry, No. 23-143, Kuttivanadu Kanikkarai Veedu, bounded on the north by Inam land ; south by Inam land and No. 23-142 ; east by No. 23-142 ; west by No. 23-144	0·39
Inam, dry, vettikadu, dry, No. 23-144, Kuttivanadu Vellanvayal Veedu, bounded on the north by Inam land ; south by Inam land and No. 23-143 ; east by No. 23-143 ; west by No. 23-145	0·39
Inam, dry, vettikadu, dry, No. 23-145, Kuttivanadu Kanikkarai Veedu, bounded on the north by Inam land ; south by Inam land and No. 23-144 ; east by No. 23-144 ; west by No. 23-146	0·39
Inam, dry, vettikadu, dry, No. 23-146, Kuttivanadu Vellanvayal Veedu, bounded on the north by Inam land ; south by Inam land and No. 23-145 ; east by No. 23-145 ; west by No. 23-147	0·39
Inam, dry, vettikadu, dry, No. 23-147, Kuttivanadu Kanikkarai Veedu, bounded on the north by Inam land ; south by Inam land and No. 23-146 ; east by No. 23-146 ; west by No. 23-148	0·39
Inam, dry, vettikadu, dry, No. 23-148, Kuttivanadu Vellanvayal Veedu, bounded on the north by Inam land ; south by Inam land and No. 23-147 ; east by No. 23-147 ; west by No. 23-149	0·39
Inam, dry, vettikadu, dry, No. 23-149, Kuttivanadu Kanikkarai Veedu, bounded on the north by Inam land ; south by Inam land and No. 23-148 ; east by No. 23-148 ; west by No. 23-150	0·39
Inam, dry, vettikadu, dry, No. 23-150, Kuttivanadu Vellanvayal Veedu, bounded on the north by Inam land ; south by Inam land and No. 23-149 ; east by No. 23-149 ; west by No. 23-151	0·39
Inam, dry, vettikadu, dry, No. 23-151, Kuttivanadu Kanikkarai Veedu, bounded on the north by Inam land ; south by Inam land and No. 23-150 ; east by No. 23-150 ; west by No. 23-152	0·39
Inam, dry, vettikadu, dry, No. 23-152, Kuttivanadu Vellanvayal Veedu, bounded on the north by Inam land ; south by Inam land and No. 23-151 ; east by No. 23-151 ; west by No. 23-153	0·39
Inam, dry, vettikadu, dry, No. 23-153, Kuttivanadu Kanikkarai Veedu, bounded on the north by Inam land ; south by Inam land and No. 23-152 ; east by No. 23-152 ; west by No. 23-154	0·39
Inam, dry, vettikadu, dry, No. 23-154, Kuttivanadu Vellanvayal Veedu, bounded on the north by Inam land ; south by Inam land and No. 23-153 ; east by No. 23-153 ; west by No. 23-155	0·39
Inam, dry, vettikadu, dry, No. 23-155, Kuttivanadu Kanikkarai Veedu, bounded on the north by Inam land ; south by Inam land and No. 23-154 ; east by No. 23-154 ; west by No. 23-156	0·39
Inam, dry, vettikadu, dry, No. 23-156, Kuttivanadu Vellanvayal Veedu, bounded on the north by Inam land ; south by Inam land and No. 23-155 ; east by No. 23-155 ; west by No. 23-157	0·39
Inam, dry, vettikadu, dry, No. 23-157, Kuttivanadu Kanikkarai Veedu, bounded on the north by Inam land ; south by Inam land and No. 23-156 ; east by No. 23-156 ; west by No. 23-158	0·39
Inam, dry, vettikadu, dry, No.

	ACS.
Dry, kamakshiammalkoil thoppu, T.S. No. 26-1 B, kudivaramdar ... Muhammad Mira Sahib, bounded on the north by No. 25 A-4 B; east by No. 26-1 C; south by No. 26-2 B; west by No. 26-1 A	0·05
Dry, kamakshiammalkoil thoppu, T.S. No. 26-2 B, kudivaramdar ... Muhammad Abdul Rahim, bounded on the north by No. 26-1 B; east by No. 26-2 C; south by No. 26-3 B; west by No. 26-2 A ..	0·01
Dry, Kamakshiammalkoil thoppu, T.S. No. 26-3 B, kudivaramdar Arumuga Velan, bounded on the north by No. 26-2 B; east by No. 26-3 C; south by No. 26-14 A; west by No. 26-3 A	0·07
Dry, Kamakshiammalkoil thoppu, T.S. No. 26-13 A, kudivaramdar Ranganatha Velan, bounded on the north by No. 26-3 B; east by No. 26-13 B; south by No. 122-2 A; west by Pudukkottaiullur	0·03
Manavari, Kamakshiammankoil manjai, T.S. No. 122-2 A, kudivaramdar A. Rangasami Velan (managing member), bounded on the north by No. 26-13 A and Pudukkottaiullur; east and south by No. 122-2 B; west by No. 122-1 A	0·005
Manavari, Kamakshiammankoil manjai, T.S. No. 122-1 A, kudivaramdar Ramanatha Velan, bounded on the north by Pudukkottaiullur; east by No. 122-1 B & 2 A; south by Nos. 121 and 122-1 B; west by No. 120	0·05
Dry, kilakollai, T.S. No. 11-2 B, kudivaramdar Muhammad Ameer, bounded on the north by No. 11-1 A; east by No. 11-1 B & 2 D; south by No. 11-3 A and 2 C; west by Pudukkottaiullur	0·04
Dry, kilakollai, T.S. No. 11-2 B, kudivaramdar Muhammad Sheik Marakkayar, bounded on the north by No. 11-2 A; east by No. 11-3 B; south by No. 11-3 C; west by No. 11-1 B	0·11
Dry, kilakollai, T.S. No. 11-3 B, kudivaramdar minor Muhammad Sheik Fazul guardian ... Muhammad ... Marakkayar, bounded on the north by No. 11-2 A; east by No. 11-4 B; south by No. 11-3 C; west by No. 11-2 B	0·03
Dry, kilakollai, T.S. No. 11-4 B, kudivaramdar ... Noor Muhammad Sahib Marakkayar, bounded on the north by No. 11-4 A; east by No. 13-2; south by No. 11-4 C; west by No. 11-3 B	0·07
Dry, kilakollai, T.S. No. 13-2, kudivaramdar ... Muhammad Sheik Kadar, bounded on the north by No. 13-1; east by Nos. 13-1 and 10-1; south by No. 14; west by Nos. 13-1 and 11-4 B	0·17
Dry, kilakollai, T.S. No. 14-1, kudivaramdar minor ... Sheik Muhammad, guardian ... Muhammad ..., bounded on the north by No. 14-1; east and south by No. 14-2; west by No. 13-2 ..	0·02
Dry, kilakollai, T.S. No. 14-1, kudivaramdar minor ... Sikh Muhammad, guardian ... Al ... ammal, bounded on the south by No. 2; east by No. 14-2; south by No. 15-1; west by No. 15-2	0·16
Dry, ... kodal, T.S. No. 33-1 A, kudivaramdar ... Muthu ... Kudumban, bounded on the north by No. 11-1; east by No. 33-1 B; south by No. 201; west by No. 39 A	0·03
Dry, ... kodal, T.S. No. 33 A-2, kudivaramdar Chinnathambi Marakkayar, bounded on the north by No. 201; east by No. 34 B; south by No. 33 A-3; west by No. 33 A-1 ..	0·02
Dry, ... kollai, T.S. No. 200 A 1, kudivaramdar ... Ammal, bounded on the north by No. 201; east by No. 200 A 2; south by No. 200 A 3; west by No. 199 ..	0·27
Dry, pilakollai, T.S. No. 201 B-2, kudivaramdar Muhammad Ali ..., bounded on the north by No. 201 B 1; east by Nos. 201 B 1 and 212 B 1 B; south by Thokkalkadu; west by Thokkalkadu and No. 200 B-2 ..	0·13
Dry, ... kollai, T.S. No. 204 B-1 C, kudivaramdar ... Sheik Kadar mortgagee Jeenatammal, bounded on the north by No. 204 B 1 A; east by No. 204 B 2 B; south by Thokkalkadu; west by No. 203 B-1 B ..	0·04
Dry, ... kollai, T.S. No. 204 B-2 B, kudivaramdar ... Sheik Kadar mortgagee Jeenatammal, bounded on the north by No. 204 B 2 A; east by No. 205-1 B and Thokkalkadu; south by Thokkalkadu; west by No. 204 B-1 C ..	0·10
Dry, pilakollai, T.S. No. 205-1 B, kudivaramdar Muhammad Ali ... ammal, bounded on the north by No. 205-1 A; east by No. 205 2 B; south by Thokkalkadu; west by No. 204 B-2 B	0·04
Dry, pilakollai, T.S. No. 205-2 B, kudivaramdar Muhammad Ali Fatimammal, bounded on the north and east by No. 205-2 A; south by Thokkalkadu and No. 206-5 A; west by No. 205-1 B and Thokkalkadu ..	0·06
Dry, pilakollai, T.S. No. 206 5 A, kudivaramdar ... Sheik Dawood, bounded on the north by No. 205-2 B; east by No. 206-5 B; south and west by Thokkalkadu	0·01
Dry, ... kollai, T.S. No. 213 1 B, kudivaramdar ... Subramaniam mortgagees Meera Affan ... and ..., bounded on the north by No. 212 B-2 B; east by No. 213-1 C; south by Kiliyurchetti; west by No. 213-1A	0·22
Dry, ... kollai, T.S. No. 212 B-2 B, kudivaramdar ... Sahib Thambi, bounded on the north by No. 212 B-2 C & 1 B; east by No. 212 B-2 C; south by Nos. 213-1 B and 212 B-2 A; west by No. 212 B-2 A ..	0·24
Dry, ... kollai, T.S. No. 212 B-1 B, kudivaramdar ... Sahib Thambi, bounded on the north by Nos. 208, 212 B-1 A; east by No. 212 B-1 C; south by No. 212 B 1 C & B; west by Nos. 214 B and 212 B-1 A	0·23
Dry, kudivarankadu tope, T.S. No. 35-2 B, kudivaramdar ... Rahman Muhammad Sahib, bounded on the north by No. 34-2 B; east by Nos. 37 and 36; south and west by No. 35-1 A	0·11
Manavari, kalanjuvayal, T.S. No. 334 1 A, kudivaramdar ... Kalyanasundaram Pillai, bounded on the north by No. 330; east by No. 334-2 A; south by No. 334 1 B; west by No. 334-2 B	0·02
Manavari, kalanjuvayal, T.S. No. 334-2 A, kudivaramdar ... Kalyanasundaram Pillai, bounded on the north by Nos. 333 and 334; east by No. 334-4 A; south by No. 334-2 B; west by No. 334 2 A	0·06
Manavari, kalanjuvayal, T.S. No. 334-4 A, kudivaramdar ... Kalyanasundaram Pillai, bounded on the north by No. 333; east by No. 334-6 A; south by No. 334-4 C; west by No. 334-2 A	0·06
Manavari, kalanjuvayal, T.S. No. 334-1 A, kudivaramdar ... Kalyanasundaram Pillai, bounded on the north by No. 333; east by No. 123-1 A; south by No. 334 1 B; west by No. 334 2 B	0·06
Manavari, kalanjuvayal, T.S. No. 334-2 A, kudivaramdar A. Kalyanasundaram Pillai, bounded on the north by No. 333; east by No. 336; south by No. 334-2 B; west by No. 334 1 A	0·08
Dry, appattikarian, T.S. No. 337-1 A, kudivaramdar Mohanambalpuram chatram, bounded on the north by No. 336; east by No. 337-1 B; south by No. 337-1 D; west by No. 318	0·03
Dry, appattikarian, T.S. No. 337-1 C, kudivaramdar Mohanambalpuram chatram, bounded on the north by No. 336; east by Mohanambalpuram; south by No. 337-1 D; west by No. 337 1 B	0·20
Total ..	3·415

NOTE.—Melvaramdar for all the lands is Mohanambalpuram chatram represented by the President, District Board, Tanjore.

Fort St. George, December 6, 1933.

Whereas it appears to the Government that the lands specified below are required for a public purpose, to wit, for the field channels of the Cauvery Mettur Project, notice to that effect is hereby given to all whom it may concern in accordance with the provisions of section 4 (1) of the Land Acquisition Act I of 1894, as amended by the Land Acquisition Amendment Act XXXVIII of 1923; and the Governor in Council hereby authorizes the Special Deputy Collector No. 4, Pattukkottai, his staff and workmen to exercise the powers conferred by section 4 (2) of the Act. Under sub-section (4) of section 17 of the Act, the Governor in Council hereby directs that in view of the urgency of the case, the provisions of section 5-A of the Act shall not apply in this case.

Tanjore district, Pattukkottai taluk,
Inam Pudukkottai Ullur village.

	Approximate extent.
	ACS.
Wet, therum kollai alias vyravayal kollai, T.S. No. 21-3 B, kudivaramdar Sethimbaram Velan, bounded on the north by No. 20-7 B; east by No. 28; south by No. 22-4 B; west by No. 21-3 A	0·06
Dry, therum kollai alias vyravayal kollai, T.S. No. 22-4 B, kudivaramdar Sanmugha Velan, bounded on the north by No. 21-3 B; east by No. 27; south by No. 22-12 B; west by No. 22-4 A	0·04
Dry, therum kollai alias vyravayal kollai, T.S. No. 22-12 B, kudivaramdar ... Kamatchi Velan, bounded on the north by No. 22-4 B; east by No. 27; south by No. 22-14 B; west by No. 22-12 A	0·08
Dry, therum kollai alias vyravayal kollai, T.S. No. 22-14 B, kudivaramdar Athal, bounded on the north by No. 22-12 B; east by No. 27; south by No. 24-1 B; west by No. 22-14 A	0·02
Dry, therum kollai alias vyravayal kollai, T.S. No. 24-1 B, kudivaramdar Athal, bounded on the north by No. 22-14 B; east by No. 27; south by No. 24-2 B; west by No. 24-1 A ..	0·03
Dry, mettukkan punjai, T.S. No. 24-2 B, kudivaramdar Muniyan, bounded on the north by No. 24-1 B; east by No. 27; south by No. 26-5 B; west by No. 24-2 A ..	0·02
Dry, mettukkan punjai, T.S. No. 26-5 B, kudivaramdar A Ramasami Velan, bounded on the north by No. 24-2 B; east by No. 27; south by Adirampattinam; west by No. 26-5 A	0·04
Manavari, suran punjai, T.S. No. 33 B-1 A, kudivaramdar Ramalingam Velan, bounded on the north by No. 275; east by No. 33 B-1 B; south by No. 33 B-2 A; west by No. 274 and No. 17 B	0·06
Dry, suran punjai, T.S. No. 33 B-2 A, kudivaramdar Rangan Ambalagaram, bounded on the north by No. 33 B-1 A; east by No. 33 B-2 B; south by No. 33 B-3 A; west by No. 17 B	0·06
Dry, suran punjai, T.S. No. 33 B-3 A, kudivaramdar Pottai mortgagee Ismail Rowth, bounded on the north by No. 33 B-2 A; east by No. 33 B-3 B; south by No. 33 B-7 A; west by No. 17 B	0·04
Dry, suran punjai, T.S. No. 33 B-7 A, kudivaramdar Chinnathambi Pulayudda Velan, bounded on the north by No. 33 B-3 A; east by No. 33 B-7 B; south by No. 33 B-8 A; west by No. 17 B ..	0·04
Dry, suran punjai, T.S. No. 33 B-8 A, kudivaramdar Muthusami Velan, bounded on the north by No. 33 B 7 A; east by No. 33 B-8 B; south by No. 33 B-9 A; west by No. 17 B	0·03
Dry, suran punjai, T.S. No. 33 B-9 A, kudivaramdar Muthu Velan, bounded on the north by No. 33 B-8 A; east by No. 33 B-9 B; south by No. 33-1 A; west by No. 17 B ..	0·05
Dry, thattan punjai, T.S. No. 33-1 A, kudivaramdar Murugan, bounded on the north by Nos. 33-8 A and 33-1 B; east by No. 33-1 B; south by Nos. 27 and 232-3 A; west by No. 27	0·05
Dry, thattan punjai, T.S. No. 232-3 A, kudivaramdar Natesa Ambalagaram, mortgagee Thangatha Marakkayar, bounded on the north by No. 232-1 A; east by No. 232-3 B; south by Adirampattinam; west by No. 27	0·05
Wet, nathamadi padu, T.S. No. 43-6 B, kudivaramdar Natesa Velan, bounded on the north by No. 41-6 A; east by No. 43-6 B; south by No. 42-1 B & 1 C; west by No. 43 6 A ..	0·05
Wet, nathamadi madu, T.S. No. 43-7 B, kudivaramdar Muniz Velan, bounded on the north by No. 43-7 A; east by No. 43-8 B; south by No. 42-3 C; west by No. 43-6 B	0·08

	ACS.
Wet, sellikuli medu, T.S. No. 13-8 B, kudivaramdars minors Shanmugham and Annamalaim guardian Thulasi, bounded on the north by No. 13-8 A, east by No. 42-10 B, south by No. 13-1 C, west by No. 42-7 D	0·04
Wet, sellikuli medu, T.S. No. 42-10 B, kudivaramdar Arumuga Velan, bounded on the north by No. 13-10 A; east by No. 40-8 B, south by No. 13-1 C; west by No. 13-8 B	0·02
Wet, sellikuli medu, T.S. No. 40-8 B, kudivaramdar Palaniappa Velan, bounded on the north by No. 40-8 A, east by No. 40-6 B, south by No. 41; west by No. 42-10 B	0·06
Wet, sellikuli medu, T.S. No. 40-6 B, kudivaramdar Andi alias Velan, bounded on the north by No. 40-6 A, east by No. 40-4 B, south by No. 41; west by No. 40-8 B	0·01
Wet, sellikuli medu, T.S. No. 40-4 B, kudivaramdar Velayudha Velan, bounded on the north by No. 40-4 A; east by No. 40-2 B; south by No. 41; west by No. 40-6 B	0·02
Wet, sellikuli medu, T.S. No. 40-2 B, kudivaramdar minor Kuppusamy, guardian Velan, bounded on the north by No. 40-2 A, east by No. 39-6 B, south by No. 41; west by No. 40-4 B	0·03
Dry, sellikuli medu, T.S. No. 39-6 B, kudivaramdar Sundaram Velan, bounded on the north by No. 39-6 A, east by No. 39-4 B, south by No. 41, west by No. 40-2 B	0·00
Dry, sellikuli medu, T.S. No. 39-4 B, kudivaramdar Muruga Velan, bounded on the north by No. 39-4 A; east by No. 39-12 B, south by No. 41; west by No. 39-6 B	0·00
Dry, sellikuli medu, T.S. No. 39-12 B, kudivaramdar Murugan Velan, bounded on the north by No. 39-12 A, east by No. 38-12 B, south by No. 37; west by No. 39-4 B	0·02
Dry, sellikuli medu, T.S. No. 38-12 B, kudivaramdar [illegible] Velan, bounded on the north by No. 38-12 A, east by No. 38-10 B, south by No. 37, west by No. 39-12 B	0·06
Wet, [illegible] kuli, T.S. No. 38-10 B, kudivaramdar Velayudha Velan, bounded on the north by No. 38-10 A; east by No. [illegible] B, south by No. 37, west by No. 38-12 B	0·04
Dry, [illegible] kollai, T.S. No. 20-1 B, kudivaramdar [illegible], bounded on the north by No. 20-1 A, east by No. [illegible] B, south by No. 37; west by No. 38-10 B	0·03
Dry, [illegible] kollai, T.S. No. 202-10 B, kudivaramdar [illegible], bounded on the north by No. 202-10 A, east by No. [illegible] B, south by No. 37, west by No. 202-9 B	0·06
Dry, [illegible] kollai, T.S. No. 202-11 B, kudivaramdar [illegible] Velan alias [illegible] Velan, [illegible] Velan and Rama Velan, bounded on the north by No. 202-17 A; east by No. 202-10 B, south by No. 37 and 203; west by No. 202-10 B	0·02
Dry, [illegible] kollai, T.S. No. 202-16 B, kudivaramdar [illegible] Velan, bounded on the north by No. 202-16 A, east by No. 202-16 B, south by No. 203; west by No. 202-17 B	0·01
Dry, [illegible] kollai, T.S. No. 202-19 B, kudivaramdar Rama Velan, bounded on the north by No. 202-19 A, east by No. 202-2 B, south by No. 203, west by No. 202-19 B	0·01
Dry, [illegible] kollai, T.S. No. 202-20 B, kudivaramdar [illegible] Velan and Manikka Velan, bounded on the north by No. 202-20 A, east by No. 202-23 B; south by No. 203; west by No. 202-19 B	0·02
Dry, [illegible] kollai, T.S. No. 202-23 B, kudivaramdar Natesa Velan, bounded on the north by No. 202-23 A; east by No. 202-1 B, south by No. 203, west by No. 202-22 B	0·05
Dry, [illegible] kollai, T.S. No. 203-1 B, kudivaramdar [illegible], bounded on the north by No. 203-1 A; east by No. 203-2 B, south by No. 203-1 C; west by No. 202-17 B	0·04
Dry, [illegible] kollai, T.S. No. 203-2 B, kudivaramdar [illegible], bounded on the north by No. 203-2 A; east by No. 233-1 B, south by No. 203-2 C, west by No. 203-1 B	0·06
Dry, [illegible] kollai, T.S. No. 233-1 B, kudivaramdar [illegible] Velan, bounded on the north by No. 233-1 A; east by No. 233-2 B, south by No. 234; west by No. 203-2 B & C	0·06
Dry, [illegible] kollai, T.S. No. 233-2 B, kudivaramdar [illegible] Velan, bounded on the north by No. 233-2 A, east by No. 233-3 B; south by No. 234; west by No. 233-1 B	0·02
Dry, [illegible] kollai, T.S. No. 233-3 B, kudivaramdar [illegible] Velan alias [illegible] Velan, bounded on the north by No. 233-3 A, east by No. 233-4 B, south by No. 234; west by No. 233-2 B	0·14
Dry, [illegible] kollai, T.S. No. 233-4 B, kudivaramdar [illegible] Velan, bounded on the north by No. 233-4 A, east by No. 233-5 B, south by No. 234, west by No. 233-3 B	0·01
Dry, [illegible] kollai, T.S. No. 233-5 B, kudivaramdar [illegible] Velan, bounded on the north by No. 233-5 A, east by No. 233-7 B, south by No. 234, west by No. 233-4 B	0·01
Dry, [illegible] kollai, T.S. No. 233-7 B, kudivaramdar [illegible] Velan, bounded on the north by No. 233-7 A, east by No. 233-8 B, south by No. 234; west by No. 233-5 B	0·01
Dry, [illegible] kollai, T.S. No. 233-8 B, kudivaramdar [illegible] Velan, bounded on the north by No. 233-8 A, east by No. 186-1 B; south by No. 234; west by No. 233-7 B	0·06
Dry, [illegible] kollai, T.S. No. 186-1 B, kudivaramdar [illegible] Velan, bounded on the north by No. 186-1 A, east by No. 186-2 B, south by No. 211; west by No. 233-8 B	0·05
Dry, kanakkanandal punjai, T.S. No. 186-2 B, kudivaramdar [illegible] Velan, bounded on the north by No. 186-2 A, east by No. 186-3 B, south by No. 211, west by No. 186-1 B	0·01
Dry, kanakkanandal punjai, T.S. No. 186-3 B, kudivaramdar [illegible] Velan, [illegible] Velan, bounded on the north by No. 186-3 A; east by No. 186-4 B, south by No. 211; west by No. 186-2 B	0·02
Dry, kanakkanandal punjai, T.S. No. 186-4 B, kudivaramdar [illegible] Velan, [illegible] Velan alias [illegible] Velan, bounded on the north by No. 186-4 A; east by No. 186-6 B, south by No. 211; west by No. 186-3 B	0·05
Dry, kanakkanandal punjai, T.S. No. 186-6 B, kudivaramdar [illegible] Velan, bounded on the north by No. 186-6 A; east by No. 186-7 B; south by No. 211, west by No. 186-4 B	0·05
Dry, kanakkanandal punjai, T.S. No. 186-8 B, kudivaramdar [illegible] Velan, bounded on the north by No. 186-8 A, east by No. 187-7 B, south by No. 211; west by No. 186-6 B	0·03
Dry, kanakkanandal punjai, T.S. No. 187-7 B, kudivaramdar Ponnusami Velan, bounded on the north by No. 187-7 A, east by No. 187-8 B, south by No. 211; west by No. 186-8 B	0·06
Dry, kanakkanandal punjai, T.S. No. 187-8 B, kudivaramdar Chinnappa Velan, bounded on the north by No. 187-8 A; east by No. 187-9 B; south by No. 211, west by No. 187-7 B	0·08
Dry, kanakkanandal punjai, T.S. No. 187-9 B, kudivaramdar Arumuga Velan, bounded on the north by No. 187-9 A, east by No. 103-1 B, south by No. 211, west by No. 187-8 B	0·02
Dry, [illegible] kollai, T.S. No. 103-1 B, kudivaramdar [illegible] Velan, bounded on the north by No. 255 and 103-1 C, east by No. 103-1 C & 2 B, south by No. 103-2 C, west by No. 103-1 A	0·04
Dry, [illegible] kollai, T.S. No. 103-2 B, kudivaramdar [illegible] Velan, [illegible] Velan, [illegible] Velan, [illegible] Velan and [illegible] Velan, bounded on the north by No. 103-2 A, east by No. 103-3 B, south by No. 103-2 C, west by No. 103-1 A	0·06
Dry, [illegible] kollai, T.S. No. 103-3 B, kudivaramdar [illegible] Velan, bounded on the north and east by No. 103-3 A, south by No. 103-3 C; west by No. 103-2 B & C	0·14
Dry, [illegible] kollai, T.S. No. 103-7 B, kudivaramdar [illegible], bounded on the north by No. 103-7 A, east by No. 103-7 C, south by No. 103-7 D, west by No. 103-7 A	0·04
Dry, [illegible] kollai, T.S. No. 103-9 B, kudivaramdar [illegible] Velan, bounded on the north by No. 103-7 B, east by No. 103-9 C, south by No. 103-9 D, west by No. 103-6 A	0·03
Dry, [illegible] kollai, T.S. No. 103-12 B, kudivaramdar [illegible] Velan, bounded on the north by No. 103-9 B, east by No. 103-12 C, south by No. 103-15 B, west by No. 103-17 A	0·02
Dry, [illegible] kollai, T.S. No. 103-15 B, kudivaramdar [illegible] Velan, bounded on the north by No. 103-12 B & 16 A, east and south by No. 103-15 C, west by No. 103-16 A & 15 A	0·01
Dry, [illegible] kollai, T.S. No. 105-11 A, kudivaramdar Manikka Velan, bounded on the north by No. 105-11 A & 14 B, east by No. 105-11 B & 12 B, south by No. 105-11 B, 12 B & 13 A, west by No. 105-16 A	0·10
Dry, [illegible] kollai, T.S. No. 117-1 B, kudivaramdar [illegible] Velan alias [illegible] Velan, bounded on the north by No. 105-10 B, east by No. 117-1 C, south by No. 117-4 B, west by No. 117-1 A	0·06
Dry, [illegible] kollai, T.S. No. 117-4 B, kudivaramdar Kandasami Velan, bounded on the north by No. 117-1 B, east by No. 117-4 C, south by No. 118-9 A; west by No. 117-1 A	0·08
Dry, [illegible] kollai, T.S. No. 118-9 A, kudivaramdar [illegible] Velan, bounded on the north by No. 117-4 B, east by No. 118-9 B; south by No. 118-6 A, west by No. 118-5 & 7	0·07
Dry, [illegible] kollai, T.S. No. 118-6 A, kudivaramdar [illegible] Velan, bounded on the north by No. 118-7 & 9 A, east by No. 118-12, south by No. 118-6 B, west by No. 118-4 A	0·03
Dry, [illegible] kollai, T.S. No. 118-4 A, kudivaramdar [illegible] Velan, bounded on the north by No. 118-3 & 7; east by No. 118-6 A, south by No. 118-4 B, west by No. 119-12 A & 5 B	0·05
Dry, [illegible] kollai, T.S. No. 61-3 A, kudivaramdar Chinnappa Velan, bounded on the north by No. [illegible], east by No. 119-1 B, south by No. 61-3 B; west by No. 61-2 B	0·10
Dry, [illegible] kollai, T.S. No. 61-2 B, kudivaramdar P. [illegible] Velan, bounded on the north by Nos. 62 and 63-12 B, east by No. 61-3 A, south and west by No. 61-2 A	0·05
Dry, [illegible] kollai, T.S. No. 63-12 B, kudivaramdar P. Ponnuswami Velan, bounded on the north by Nos. 63-14, 12 C & 13, east by Nos. 63-1 C and 62, south by Nos. 63-1 A and 61-2 B; west by No. 63-12 A & 8 A	0·04
Dry, [illegible] kollai, T.S. No. 63-9 A, kudivaramdar [illegible] Velan, bounded on the north by No. 63-2 A, 7 A, 6 & 4, east by No. 63-12 B, south by No. 63-9 B, west by No. 63-1 A	0·07
Dry, [illegible] kollai, T.S. No. 63-8 A, kudivaramdar [illegible] Velan, bounded on the north by No. 63-1 B, east by No. 63-2 B, south by No. 63-9 A, west by No. 63-1 A	0·01
Dry, [illegible] punjai, T.S. No. 71-7 B, kudivaramdar [illegible] Velan, bounded on the north and east by No. 71-7 A; south by No. 67-1 A & 1 B, west by No. 70-1 B	0·01
Dry, [illegible] punjai, T.S. No. 70-1 B, kudivaramdar [illegible] Velan, bounded on the north by No. 70-7 B, east by No. 71-7 A & 7 B, south by No. 66, west by No. 70-14 A	0·02
Dry, [illegible] punjai, T.S. No. 70-7 B, kudivaramdar Manikka Velan, bounded on the north by No. 70-16 A, east by No. 71-7 A, south by No. 70-16 B, west by No. 70-[illegible] A	0·02
Dry, [illegible] punjai, T.S. No. 70-16 A, kudivaramdar [illegible] Velan, bounded on the north by No. [illegible], east by No. 71-8 & 7 A, south by No. 70-16 B & 1 B; west by No. 70-16 B & 16 A	0·06
Dry, [illegible] punjai, T.S. No. 70-14 A, kudivaramdar [illegible] Velan, bounded on the north by No. 70-13, east by No. 70-16 A; south by No. 70-14 B, west by No. 70-3 A	0·14
Dry, [illegible] punjai, T.S. No. 70-3 A, kudivaramdar [illegible] Velan, bounded on the north by No. 70-13, east by No. 70-14 A; south by No. 70-3 B; west by No. 70-1 B	0·09
Dry, [illegible] kollai, T.S. No. 69-9 B, kudivaramdar [illegible] Ambalagaran, bounded on the north by No. 69-13 B, east by No. 70-1 A & 1 B, south and west by No. 69-9 A	0·12
Dry, [illegible] kollai, T.S. No. 69-13 B, kudivaramdar Manikka Velan, bounded on the north by No. [illegible], east by No. 70-1 A; south by No. 69-9 B, west by No. 69-13 A	0·03
Dry, [illegible] kollai, T.S. No. 69-9 B, kudivaramdar [illegible] Velan, bounded on the north by No. 69-11 B, east by No. 70-1 A, south by No. 69-13 B; west by No. 69-9 A	0·02
Dry, [illegible] kollai, T.S. No. 69-11 B, kudivaramdar [illegible] Velan, bounded on the north by No. 69-[illegible] A, east by No. 70-1 A, south by No. 69-9 B; west by No. 69-11 B & 11 A	0·02
Dry, [illegible] kollai, T.S. No. 69-10 A, [illegible] Ambalagaran, bounded on the north by No. 69-7, east by No. 70-1 A, south by No. 69-10 B & 11 B, west by No. 69-10 B & 9 A	0·07

		Acs.	cts.
Dry, vinbalam kollai, T.S. No. 43-3 A, kuliyuranmai (Kuthagai Vagai) bounded on the north by No. 43-2; east by No. 43-10 A; south by No. 43-3 B; west by No. 44		0	94
	Total ..	2	66

NOTE.—Mutuurmai for all the lands in Mahanandalpuram Mirasi by Irusha Ian Pandaram, Mirasi Head, Tanjore.

Whereas it appears to the Government that the lands specified below are needed for a public purpose, to wit—for the first 40 miles of the Cauvery-Mettur Project; notice to this effect is hereby given to all whom it may concern in accordance with the provisions of section 4 (1) of the Land Acquisition Act I of 1894, as amended by the Land Acquisition Amendment Act XXXVIII of 1923; and His Excellency in Council hereby authorizes the Special Deputy Collector No. IV, Pattukkottai Inam Staff and workmen to exercise the powers conferred by section 4 (2) of the Act. Under sub-section (4) of section 17 of the Act, the Governor in Council directs that, in view of the urgency of the case, the provisions of section 5-A of the Act shall not apply to this case.

Tanjore district Pattukkottai taluk,
Tegam Palmeichanikkadu village

	Approximate area to be acquired. Acs.	cts.
Dry, nevelolai punjai, T.S. No. 2-1 A, Inavarandars (1) Krishnaswami Thevar and (2) Vairava Tevar, bounded on the north by Nadar (1), east by Nos. 2-4 and 2-1 B, south by No. 2-1 C, west by S. No. 1	0	26
Dry, nevelolai punjai, T.S. No. 2-2 A, Inavarandar R. Venkata Konan, bounded on the north by No. 2-1 A, east by No. 2-2 B, south by No. 2-2 C, west by S. No. 1	0	26
Dry, pillaiolli thottam, T.S. No. 2-3 A, Inavarandars (1) Karuppayya Tevar, (2) Kalyana Sivaram, (3) Ganapathi Iyengar, Inamdars on the north by No. 2-1 A, east by No. 2-2 B, south by No. 2-3 B, west by S. No. 1	0	05
Dry, nevelolai, punjai, T.S. No. 2-10 A, Inavarandar (1) Ramaswami Nadan bounded on the north by No. 2-9 A, east by No. 2-10 B, south by No. 11 (1) A, west by S. No. 1	0	02
Dry, Mavelolaiam, T.S. No. 17-11 A, Inavarandar (1) Palaniappa Nadan, purchaser (2) Kanga Konan, bounded on the north by No. 2 (2) A and S. No. 1, east by No. 2 (1) B, south by No. 17-11 B & 12 A, west by S. No. 1 and No. 11-3	0	04
Dry, Mavelolaiam, T.S. No. 17-10 A, Inavarandar (1) Krishnaswami Tevar being fed on the north by No. 17-11 A and 3, east by No. 17-10 B, south by Asst. [illegible] M. E., west by No. 17-3, 7, 8 & 9	0	09
Dry, Kanthanna thoppu, punjai T.S. No. 4-2 B, Inavarandar V. Shanmuga Servai, bounded on the north by Kaliyadanai, east by the public path and No. 4-1 C, south by S. No. 3, west by Anaikkadimedu No. 4-1 A	0	04
Dry, thottiya kollai, T.S. No. 6-1 A, Inavarandar (1) Govinda Konan, bounded on the north by the Agraharam, east by No. 6-1 B, south by No. 6-2 A, west by S. No. 1	0	03
Dry, thottiya kollai, T.S. No. 6-2 A, Inavarandar (1) Govinda Konan, bounded on the north No. 6-1 A, east by No. 6-2 B, south by No. 6-3 A, west by S. No. 1	0	03
Dry, thottiya kollai, T.S. No. 6-3 A, Inavarandar Kuppa Konan, bounded on the north by No. 6-2 A, east by No. 6-3 B, south by No. 6-4 A, west by S. No. 1	0	02
Dry, pillaiolli punjai, T.S. No. 6-7 C, Inavarandars (1) Venkata Konan, V Shanmuga Servai and (2) Krishnaswami Tevar, bounded on the north by No. 6-7 A & 6-8 by No. 6-7 B; south by No. 12-8 B, west by No. 10-1 A	0	02
Dry, pillaiolli punjai, T.S. No. 15-5 B Inavarandars (1) Natesa Tevar, (2) Chinnathambi Tevar (3) Vairava Tevar and (4) Krishnaswami Tevar, bounded on the north by No. 15-7 C, east by No. 15-6 C; south by No. 15-5 B, west by No. 15-4 A	0	04
Dry, marudi punjai, T.S. Nos. 15-1 B, Inavarandars (1) Venkata Konan, V Shanbaga Servai, (2) Chinnathambi Tevar, (3) Natesa Tevar, (4) Krishnaswami Tevar, (5) Sivaswami Tevar, (6) Ponnuswami Nadan and (7) Palaniappa Nadan bounded on the north by No. 15-5 B, east by No. 15-1 A & 3 and 3, No. 15, south by No. 15-7 A, west by No. 15-5 A	0	08
Dry, chinnavalli punjai T.S. No. 21-7 A, Inavarandar (1) Karuppayya Tevar, bounded on the north by No. 15-5 A & B, east by No. 22-1 B, south by No. 22-10 B; west by No. 22-6	0	09
Dry, pillaiolli punjai, T.S. No. 22-10 B, Inavarandars (1) Chinnathambi Tevar, (2) Natesa Tevar, (3) Sivaswami Tevar and (4) Kuppusamya Tevar, bounded on the north by No. 22-7 A; east by No. 22-11 C, south by No. 22-14 A; west by No. 22-10 A	0	06
Dry, nevelolai punjai, T.S. No. 22-11 A, Inavarandar Govinda Konan, bounded on the north by No. 22-10 B; east by No. 22-14 B, south by S. No. 21; west by No. 22-12	0	03
Dry, pandithan kollai, T.S. No. 10-2 B, Inavarandars (1) Chinnathambi Tevar and (2) Krishnaswami Tevar, bounded on the north by No. 10-3 A, east by No. 10-4 B; south by No. 11 (1) A, west by No. 10-1 B	0	01
Dry, pandithan kollai, T.S. No. 10-4 B, Inavarandars V. Shanbaga Servai, (1) Natesa Tevar, (2) Krishnaswami Tevar and (3) Chinnathambi Tevar, bounded on the north by No. 10-4 A, east by No. 10-4 D, south by No. 11; west by No. 10-3 B	0	04

144

		Acs.	cts.
Dry, pandithan kollai, T.S. No. 10-4 D, Inavarandar (1) Krishnaswami Tevar, bounded on the north by No. 10-4 A, south by No. 10-7 A; west by No. 10-4 B		0	01
Dry, kandithan kollai, T.S. No. 10-7 A, Inavarandar V. Sivam and several, bounded on the north by No. 1-4 C & 7 B, east by No. 10-8 B, south by No. 11 (1) A, west by No. 10-6 B		0	11
Dry, pandithan kollai T.S. No. 10-8 B, Inavarandars A. Chinnan Goundi, N Muttu Chetti, V Vanniyan, (3) Nagoor T ver, (4) Chinnathambi Tevar, (5) Kuppuswami Tevar and Anjukottai bounded on the north by No. 10-9 A, east by No. 10-8 C, south by No. 11, west by No. 10-7 A		0	01
Dry, sakkottai punjai, T.S. No. 43-11 B, Inavarandars (1) Ponnuswami Nadan, (2) Chinnathambi Tevar and (3) Natesa Tevar, bounded on the north by No. 11 east by No. 43-10, south by No. 14 (3) B; west by No. 1-2 A		0	03
Dry, chinnapallam punjai, T.S. No. 13-11 B, Inavarandars (1) Sundaravadivelu Nadan (middle leg), bounded on the north by No. 13-12 B, east by No. 13-1, south by No. 13-10 A, west by No. 13-12 A		0	01
Dry, periapallam punjai, T.S. No. 13-5 B, Inavarandars—(1) Sundaravadivelu Nadan (middle leg), bounded on the north by No. 13-4 B, east by No. 13-6 B, south by No. 13-5 A, west by No. 13-4 A		0	03
Dry, vathalai kollai, T.S. No. 32-3 A, Inavarandars Arunachala Tevar, (1) (2) Virappa Tevar, (3) Virappa Tevar, (4) S. Ekachi Tevar, (5) Mr. (6) Malaiyamanyam Servai and (7) Natesa Tevar, Inavaramdars V Shanbaga Servai, (8) Nattu Tevar, (9) Venkita Konan and (10) Krishnaswami Tevar bounded on the north by No. 32-2 A, east by No. 32-3 B, south by No. 32-4 B, west by No. 32-2 A		0	06
Dry, vathalai kollai, T.S. No. 34-3 B, Inavarandars (1) Krishnaswami Tevar & Sivaswami Tevar, (2) Chinnathambi Tevar & Sivalingya Tevar and (3) Vairava Tevar, bounded on the north by No. 33-1 B; east by No. 34-1 C, south by No. 34-4 A; west by No. 34-2 A		0	07
Dry, vathalai kollai, T.S. No. 41-3 A, Inavarandar (1) Krishnaswami Tevar, bounded on the north by No. 41-2 east by No. 41-4 B, west by No. 41-5 B		0	0015
Dry pattalam kollai, T.S. No. 41-2 B, Inavarandar (1) Krishnaswami Tevar, bounded on the north by No. 41-3 A, east by No. 41-5 A & C & 7 C, south by No. 41-2 C, west by No. 41-1 A		0	07
Dry, vathalai kollai, T.S No. 41-5 C, Inavarandar (1) Krishnaswami Tevar, bounded on the north by No. 41-5 A & C & 7 C, east by No. 41-7 and 41-8, south by No. 41-4 A & 4 B; west by No. 41-3 B		0	08
Dry, vara kollai T.S No. 41-6 A, Inavarandars (1) Chinnathambi Tevar and (2) Krishnaswami Tevar, melvaramdars V Agamudaya Servai and (3) Krishnaswami Tevar bounded on the north by No. 41-5 C, east by No. 41-6 B, south by No. 42-3 A, west by No. 41-1 A, 1 B & 1 C		0	06
Dry, ordan kollai thoppu, T.S. No. 42-2 A, Inavarandars (1) Venkita Konan, bounded on the north by No. 41-4 A; east by No. 42-2 B, south by No. 42-3 A; west by No. 41-4		0	04
Dry, nadan kollai thoppu, T.S No. 42-2 A, Inavarandar (1) Krishnaswami Tevar, bounded on the north by No. 42-1 A, east by No. 42-3 B; south by No. 46-4, west by No. 42-1		0	0038
Dry Poonthu kollai thottam, T.S, No. 40-1 B, Inavarandar (1) Vairava Tevar bounded on the north by Nos. 40-1 A, 2 A & 3 and 39-3 B, east by Nos. 40-2 A, 39 and 40-1 B, south by Nos. 40-1 D, 1 C and 41-1 B, west by Nos. 41 B & and 40-1 A		0	16
Dry ambala kollai, T.S. No. 31-1 B, Inavarandar (1) Arunachala Tevar and (2) Kumaraswami Tevar, bounded on the north by Nos. 31-1 A and 31-4, east by Nos. 31-1 and 32-3 A; south by Nos. 40-1 A and 31-3 A, west by Nos. 31-2 A		0	01
Dry, ambala kollai, T.S No. 32-5 B, Inavarandar (1) Krishnaswami Tevar and (2) Vairava Tevar, bounded on the north by No. 32-3 B, east by No. 32-5 C, south by Nos. 32-4 B & 33-3 B; west by No. 33-3 A		0	07
Dry, ambala kollai, T.S No. 33-3 B, Inavarandar (1) Sivaswami Tevar, bounded on the north by No. 33-3 B, east by No. 33; south by No. 33-4 B; west by No. 33-3 A		0	07
Dry, ambala kollai, T.S. No. 33-4 B, Inavarandar (1) Thirumanja Tevar, bounded on the north by No. 33-4 B east by No. 33, south by No. 33-4 B, west by No. 33-4 A		0	02
Dry, ambala kollai, T.S No. 33-3 B Inavarandar (1) Krishnaswami Tevar, bounded on the north by No. 33-2 A, east by No. 33, south by No. 33-4 B; west by No. 33-3 A		0	02
Dry, ambala kollai, T.S No. 31-2 A, Inavarandar (1) Sivayya Tevar bounded on the north by No. 31-4 A & 4 B, east by No. 32, south by No. 31-2 B & 3 B; west by Nos. 31-3 B and 31-5 A		0	06
Dry, ambala kollai, T.S No. 31-3 A, Inavarandars (1) Venkita Konan (2) Krishnan and Tevar and V Shanbaga Servai bounded on the north by No. 31-3 B; east by No. 31-6 B south by No. 32-2 A, west by Nos. 31 B & 31-5 B		0	01
Dry ambala kollai T.S. No. 31-5 B, Inavarandar same as in T.S. No. 31-6 A, bounded on the north by No. 31-4; east by Nos. 32, 31-6 A & 6 A, south by No. 31-6 A, west by No. 31-5 A		0	03

Dry Ooroli kollu, T.S. No. 40-2 B, Iruvambadiyar c., Krishnamachari Perur boundary on the north for No. 25-2 B, and by No. 35-2 B and C, south by Nos. 45-1 B; and by No. 18-1 A ... ... 0·01

Dry Ullitta kollu, T.S. No. 35-2 B, Iruvambadiyar c., Arumuga Pillai and V. Kumaravel Perur, bounded on the north by Nos. 34-1 A, 34-1 B, and 36-1 A, east by Nos. 35-2 and 36-1 south by No. 39; west by Nos. 4-1 and 35-2 A. 0·03

Dry Ullitta kollu, T.S. No. 35-1 B, Kuppalapuram c., Vadivu Perur, bounded on the north by No. 35-1 A, east by No. 35-1 B, south by No. 35-2 B, west by No. 35-1 A ... ... 0·02

Dry Ullitta chinna pollam, T.S. No. 40-2, Iruvambadiyar c., Gollan kollu, Ramalingam and Somundaram c., Nadesa Perur, bounded on the north by Nos. 39-1 and 39-2, east by Nos. 40-1 and 40-2, south by Nos. 40-2 A, west by No. 35-1 B ... ... 0·03

Dry Ullitta pudal, T.S. No. 35-4 A, kudiyanandal a., Kanappanja Perur, bounded on the north by No. 35-4 A, east by No. 35-4 B, south by Nos. 35-4 A-2 A, west by No. 47 ... ... 0·01

Dry Ullitta pudal, T.S. No. 35-4 B, Iruvambadiyar, c., Nadesa Perur, bounded on the north and east by No. 35-3 A, south by Nos. 35-4 A and 35-4 B, west by Nos. 35-4 A and 35-4 B ... ... 0·04

Dry Ullitta pudal, T.S. No. 35-2 B, Iruvambadiyar c., Arumuga Perur and K. Pakkiadoss Perur, bounded on the north by No. 35-2 B, east by No. 35-2 A, south and west by No. 35-2 A ... ... 0·0012

Dry Ullitta pudal, T.S. No. 35-3 A, Iruvambadiyar c., Kanappanja Perur, bounded on the north by Nos. 34-1 A and 35-1 A, east by Nos. 35-3 B, 35-4 B, south by Kuruvimarathadi, west by Nos. 35-3 A & 35-2 A ... 0·02

Dry South Ullitta T.S. No. 39-4 B, Iruvambadiyar Ooli-Kad swami Perur, Vadivelappa Perur, c., Valavan Perur appar, Sivaswami Perur, bounded on the north by No. 39-4 A, east by No. 39-4 A & B, south by Kuruvimarathadi, west by Nos. 39-4 A & B ... ... 0·10

Dry Ullitta, to the south of Nayal, T.S. No. 39-4 B, Iruvambadiyar, Subbaya Perur and Kaliappa Perur, bounded on the north by No. 39-4 A, east by No. 39-4 B, south by Kuruvimarathadi, west by No. 39-4 B ... ... 0·04

Dry South Ullitta, to the south of Nayal, T.S. No. 39-4 B, Iruvambadiyar & Sivaswami Perur, bounded on the north by No. 39-4 A, east by No. 39-4 B, south by Kuruvimarathadi, west by No. 39-4 B ... ... 0·06

Total .. 1·0023

List of transactions.

V. Ekambaram Servai.
C. Krishnaswami Tevar.
C. Varuna Tevar.
V. Subbayya Tevar.
A. Sivaswami Tevar.
A. Thiruvengadi Tevar.
A. Chinnathambi Tevar.
B. Chinnathambi Tevar.
G. Nanna Tevar.
Ar. Ponnuswami Nadan.
Ar. Palaniappa Nadan.
Muthuswami Nadan.
S. Muthu Chetty.
C. Chinnan Chetti.
Vinithal
S. Venkata Kupan
Sr. Raja Kannu.
Sr. Perumal Kannu.
Sir. Gowrisa Kannu.
D. Ranga Kannu.

Fort St. George, November 21, 1913.

Under section 6 of the Land Acquisition Act, the Governor in Council hereby declares that the land specified below and measuring 0·71 acres, is needed for a public purpose, to wit, for the diversion of Rayachoti-Kurnikipalle Road; and under sections 9 and 7 of the same Act, the Deputy Tahsildar, Rayachoti, is appointed to perform the functions of a Collector under the Act and directed to take order for the acquisition of the said land. A plan of the land is kept in the office of the Deputy Tahsildar, Rayachoti, and may be inspected at any time during office hours.

Village.—Rayachoti Sirkar, Rayachoti taluk, Cuddapah-Rayachoti village.

Zamindari Inayati dry, S. No. 1-2, owner Raja of Jeypore, occupier Sengapalli Ankil Mo, bounded on the north by remaining portion of land belonging to Sengapalli Pothiyan; east by S. No. 1-1 south by remaining portion of land belonging to Sengapalli Pothiyan; west by Nos. 1-1 and 2-2 A ... ... 0·08

Zamindari Inayati dry, S. No. 2-1 A, owner Raja of Jeypore, occupier Sengapalli Mukundu, bounded on the north by remaining portion of land belonging to Sengapalli Mukundu; east by S. No. 2-1 B; south by Nos. 2-2 and 3-1 A; west by Nos. 2-2 and 3-1 A ... ... 0·04

Zamindari Inayati dry, S. No. 3-1 A, owner Raja of Jeypore, occupier Sengapalli Mukundu, bounded on the north by Nos. 3-1 B and 3-2 A, east by No. 3-1 B, south by Nos. 3-1 A-2 A, west by No. 47 ... ... 0·03

Dry, Pakala pudal, T.S. No. 34-5 B, Iruvambadiyar, c., Nadesa Perur, bounded on the north and east by No. 34-5 A, south by No. 34-5 A, west by No. 34-5 A and 34-4 B ... ... 0·04

Dry thanja pudal, T.S. No. 35-2 B, Iruvambadiyar c., Arumuga Perur and K. Pakkiadoss Perur, bounded on the north by No. 35-2 B, east by No. 35-2 A, south and west by No. 35-2 A ... ... 0·0012

Dry mandadi pudal, T.S. No. 34-3 A, Iruvambadiyar c., Kaliappa Perur, bounded on the north by Nos. 34-3 A and 35-1 A, east by Nos. 35-3 B & 4 B, south by Kuruvimarathadi, west by Nos. 34-3 A & 2 B ... 0·02

Dry south thrisu T.S. No. 39-4 B, Iruvambadiyar Ooli-Kad swami Perur, Vadivelappa Perur, c., Valavan Perur appar, Sivaswami Perur, bounded on the north by No. 39-4 A, east by No. 39-4 A & B, south by Kuruvimarathadi, west by Nos. 39-4 A & B ... ... 0·10

Nayal, to the south of Nayal, T.S. No. 39-4 B, Iruvambadiyar, Subbaya Perur and Kaliappa Perur, bounded on the north by No. 39-4 A, east by No. 39-4 B, south by Kuruvimarathadi, west by No. 39-4 B ... ... 0·04

Nayal, to the south of Nayal, T.S. No. 39-4 B, Iruvambadiyar & Sivaswami Perur, bounded on the north by No. 39-4 A, east by No. 39-4 B, south by Kuruvimarathadi, west by No. 39-4 B ... ... 0·06

Total .. 1·0023

List of transactions.

V. Ekambaram Servai.
C. Krishnaswami Tevar.
C. Varuna Tevar.
V. Subbayya Tevar.
A. Sivaswami Tevar.
A. Thiruvengadi Tevar.
A. Chinnathambi Tevar.
B. Chinnathambi Tevar.
G. Nanna Tevar.
Ar. Ponnuswami Nadan.
Ar. Palaniappa Nadan.
Muthuswami Nadan.
S. Muthu Chetty.
C. Chinnan Chetti.
Vinithal
S. Venkata Kupan
Sr. Raja Kannu.
Sr. Perumal Kannu.
Sir. Gowrisa Kannu.
D. Ranga Kannu.

Fort St. George, November 21, 1913.

Under section 6 of the Land Acquisition Act, the Governor in Council hereby declares that the land specified below and measuring 0·71 acres, is needed for a public purpose, to wit, for the diversion of Rayachoti-Kurnikipalle Road; and under sections 9 and 7 of the same Act, the Deputy Tahsildar, Rayachoti, is appointed to perform the functions of a Collector under the Act and directed to take order for the acquisition of the said land. A plan of the land is kept in the office of the Deputy Tahsildar, Rayachoti, and may be inspected at any time during office hours.

Village.—Rayachoti Sirkar, Rayachoti taluk, Cuddapah-Rayachoti village.

Zamindari Inayati dry, S. No. 1-2, owner Raja of Jeypore, occupier Sengapalli Ankil Mo, bounded on the north by remaining portion of land belonging to Sengapalli Pothiyan; east by S. No. 1-1 south by remaining portion of land belonging to Sengapalli Pothiyan; west by Nos. 1-1 and 2-2 A ... ... 0·08

Zamindari Inayati dry, S. No. 2-1 A, owner Raja of Jeypore, occupier Sengapalli Mukundu, bounded on the north by remaining portion of land belonging to Sengapalli Mukundu; east by S. No. 2-1 B; south by Nos. 2-2 and 3-1 A; west by Nos. 2-2 and 3-1 A ... ... 0·04

Zamindari Inayati dry, S. No. 3-1 A, owner Raja of Jeypore, occupier Sengapalli Mukundu, bounded on the north by Nos. 3-1 B and 3-2 A, east by No. 3-1 B, south by Nos. 3-1 A-2 A, west by No. 47 ... ... 0·03

Dry, Pakala pudal, T.S. No. 34-5 B, Iruvambadiyar, c., Nadesa Perur, bounded on the north and east by No. 34-5 A, south by No. 34-5 A, west by No. 34-5 A and 34-4 B ... ... 0·04

Dry thanja pudal, T.S. No. 35-2 B, Iruvambadiyar c., Arumuga Perur and K. Pakkiadoss Perur, bounded on the north by No. 35-2 B, east by No. 35-2 A, south and west by No. 35-2 A ... ... 0·0012

Dry mandadi pudal, T.S. No. 34-3 A, Iruvambadiyar c., Kaliappa Perur, bounded on the north by Nos. 34-3 A and 35-1 A, east by Nos. 35-3 B & 4 B, south by Kuruvimarathadi, west by Nos. 34-3 A & 2 B ... 0·02

Dry south thrisu T.S. No. 39-4 B, Iruvambadiyar Ooli-Kad swami Perur, Vadivelappa Perur, c., Valavan Perur appar, Sivaswami Perur, bounded on the north by No. 39-4 A, east by No. 39-4 A & B, south by Kuruvimarathadi, west by Nos. 39-4 A & B ... ... 0·10

Nayal, to the south of Nayal, T.S. No. 39-4 B, Iruvambadiyar, Subbaya Perur and Kaliappa Perur, bounded on the north by No. 39-4 A, east by No. 39-4 B, south by Kuruvimarathadi, west by No. 39-4 B ... ... 0·04

Nayal, to the south of Nayal, T.S. No. 39-4 B, Iruvambadiyar & Sivaswami Perur, bounded on the north by No. 39-4 A, east by No. 39-4 B, south by Kuruvimarathadi, west by No. 39-4 B ... ... 0·06

Total .. 1·0023

Zamindari, Inayati, dry, S. No. 3-1, owner Raja of Jeypore, occupier Sengapalli Mukundu, bounded on the north by remaining portion of land belonging to Sengapalli Mukundu; east by S. No. 3-2 south by remaining portion of land belonging to Sengapalli Mukundu; west by S. No. 3-2 ... ... 0·03

Zamindari, Inayati, dry, S. No. 3-2, owner Raja of Jeypore, occupier Sengapalli Pitchandu, bounded on the north by remaining portion of land belonging to Sengapalli Pothiyan; east by S. No. 3-1 south by remaining portion of land belonging to Sengapalli Mukundu; west by S. No. 3-1 ... ... 0·03

Pottarandu, garden, S. No. 3-1 owner Raja of Jeypore, bounded on the north by public road; east by S. No. 3-2; south by Sengapalli Pothiyan; west by S. No. 3-2 ... ... 0·03

Zamindari Inayati, dry, S. No. 1-2, owner Raja of Jeypore, occupier Sengapalli Pitchandu, bounded on the north by remaining portion of land belonging to Sengapalli Pothiyan; east by S. No. 1-1; south by remaining portion of land belonging to Sengapalli Pothiyan; west by S. No. 2-2 ... ... 0·03

Zamindari Inayati, dry, S. No. 3-3, owner Raja of Jeypore, occupier Sengapalli Lokkandlu, bounded on the north by remaining portion of land belonging to Sengapalli Lokkandlu; east by S. No. 3-2 south by remaining portion of land belonging to Sengapalli Lokkandlu; west by S. No. 3-2 ... ... 0·03

Zamindari Inayati dry S. No. 3-1 owner Raja of Jeypore, occupier Sengapalli Kunda, bounded on the north by remaining portion of land belonging to Sengapalli Mukundu; east by S. No. 3-2; south by remaining portion of land belonging to Sengapalli Mukundu; west by S. No. 3-2 ... ... 0·03

Zamindari, Inayati, dry, S. No. 3-2, owner Raja of Jeypore, occupier Sengapalli Pitchandu, bounded on the north by remaining portion of land belonging to Sengapalli Pothiyan; east by S. No. 3-1; south by remaining portion of land belonging to Sengapalli Mukundu; west by S. No. 3-1 ... ... 0·03

Zamindari, Inayati, dry, S. No. 3-1, owner Raja of Jeypore, occupier Sengapalli Pitchandu, bounded on the north by remaining portion of land belonging to Sengapalli Pothiyan; east by S. No. 3-2; south by remaining portion of land belonging to Sengapalli Mukundu; west by S. No. 3-2 ... ... 0·03

Zamindari, Inayati, dry, S. No. 3-1, owner Raja of Jeypore, occupier Sengapalli Lokkandlu, bounded on the north by remaining portion of land belonging to Sengapalli Lokkandlu; east by S. No. 3-2 south by remaining portion of land belonging to Sengapalli Lokkandlu; west by S. No. 3-2 ... ... 0·03

Zamindari, Inayati, dry, S. No. 3-1, owner Raja of Jeypore, occupier Sengapalli Kunda, bounded on the north by remaining portion of land belonging to Sengapalli Mukundu; east by S. No. 3-2; south by remaining portion of land belonging to Sengapalli Mukundu; west by S. No. 3-2 ... ... 0·03

Zamindari, Inayati, dry, S. No. 3-2, owner Raja of Jeypore, occupier Sengapalli Pitchandu, bounded on the north by remaining portion of land belonging to Sengapalli Pothiyan; east by S. No. 3-1; south by remaining portion of land belonging to Sengapalli Mukundu; west by S. No. 3-1 ... ... 0·03

Zamindari, Inayati, dry, S. No. 3-1, owner Raja of Jeypore, occupier Sengapalli Pitchandu, bounded on the north by remaining portion of land belonging to Sengapalli Pothiyan; east by S. No. 3-2; south by remaining portion of land belonging to Sengapalli Mukundu; west by S. No. 3-2 ... ... 0·03

Zamindari, Inayati, dry, S. No. 3-1, owner Raja of Jeypore, occupier Sengapalli Lokkandlu, bounded on the north by remaining portion of land belonging to Sengapalli Lokkandlu; east by S. No. 3-2 south by remaining portion of land belonging to Sengapalli Lokkandlu; west by S. No. 3-2 ... ... 0·03

Zamindari, Inayati, dry

Under section 4 of the Land Acquisition Act, the Governor in Council hereby declares that the land specified below and measuring 0·220 of an acre, be the same little more or less, is needed for a public purpose, to wit, for extending the channels of the Grand Anicut System of the Cauvery Mettur Project and notice is given under section 5 of the said Act that the said land will be taken possession of after the expiry of fifteen days from the date of publication of this notification in the Fort St. George Gazette.

The Special Deputy Collector, Land Acquisition, Trichinopoly, is appointed to perform the functions of a Collector under the Act.

Trichinopoly district, Musiri taluk, Kannudaiyanpatti village.

	Area.
Punja, dry, S. No. 1/1 (part), belonging to Ramaswami Ayyar, son of Ramaswami Ayyar, Hereditary Village Munsif of Kannudaiyanpatti	0·220

Dated 30th November 1933.

By order of the Governor in Council,
K. RAMUNNI MENON,
Secretary to Government.

Fort St. George, December 5, 1933.

Whereas it appears to the Government that the lands specified below are needed for a public purpose, to wit, for the following channels of the Grand Anicut System of the Cauvery Mettur Project, notice to that effect is hereby given to all whom it may concern in accordance with the provisions of section 4 (1) of the Land Acquisition Act I of 1894, as amended by the Land Acquisition Amendment Act XXXVIII of 1923; and the Governor in Council hereby authorizes the Special Deputy Collector No. V, Tanjore, his staff and workmen to exercise the powers conferred by section 4 (2) of the Act. Under section 3 (c) of the same Act, the Governor in Council appoints the Special Deputy Collector No. V, Tanjore, to perform the functions of a Collector under section 3-A of the Act.

Tanjore district, Pattukkottai taluk,
Eanai Kanandiyanam village.

	Approximate area to be taken up.
	Acres.
Eanai, paramboke tank, T.S. No. 212-1, belonging to Vijaya Raghunatha Thevarum in Pambakottai mokte grant Srirangam Mudaliyar and Narasimhasami Ayyar, bounded on the north by T.S. No. 210-2 A; east by No. 212 B; south by No. 210-1 A; west by No. 203	1·00

Whereas it appears to the Government that the lands specified below are needed for a public purpose, to wit, for the following channels of the Grand Anicut System of the Cauvery Mettur Project, notice to that effect is hereby given to all whom it may concern in accordance with the provisions of section 4 (1) of the Land Acquisition Act I of 1894, as amended by the Land Acquisition Amendment Act XXXVIII of 1923; and the Governor in Council hereby authorizes the Special Deputy Collector, Chilakalapudi, his staff and workmen to exercise the powers conferred by section 4 (2) of the Act. Under section 3 (c) of the same Act the Governor in Council appoints the Special Deputy Collector, Chilakalapudi, to perform the functions of a Collector under section 3-A of the Act.

Kistna district, Divi taluk, Nimmagadda village.

	Approximate area to be taken up.
	Acres.
Eanidanga, dry, S.No. 20-1 part, belonging to Mukkapati Subbamma, wife of Nookaya, bounded on the north by S.No. 20-1 part and 17 part; east by S.No. 20-1 part, 46(2) by S.No. 19 part; west by S.No. 20-2 part	0·68
Eanidanga, dry, S.No. 20-2, belonging to Kuruguntla Mangayya, son of Kanakayya, bounded on the north by S.No. 20-3 part; east by S.No. 17 part and 20-1 part; south by S.No. 20-1 part; west by S.No. 20-3 part	0·14
Eanidanga, dry, S.No. 20-3, belonging to Kuruguntla Mangayya, son of Kanakayya, bounded on the north by S.No. 20-4; east by S.No. 17 part and 20-1 part; south by S.No. 20-2; west by S.No. 17 part	0·13
Eanidanga, dry, S.No. 20-4, belonging to Mukkapati Kanaya, son of Sundayya, bounded on the north by S.No. 20-5; east by S.No. 17 part; south by S.No. 20-3; west by S.No. 17 part	0·25
Eanidanga, dry, S.No. 20-5, belonging to Kuruguti Venkayya, son of Pitchayya, bounded on the north and east by S.No. 20-6 part; south by S.No. 20-4; west by S.No. 17 part	0·37
Village-site, S.No. 17 part, belonging to Mukkapati Lankayya, son of Kanakayya, bounded on the north by S.No. 20-3 part; east and south by S.No. 17 part; west by S.No. 20-5	0·21
Village-site, S.No. 17 part, belonging to Kuruguti Mallayya, son of Brahmayya, bounded on the north and east by S.No. 17 part; south by S.No. 20-1, west by S.No. 20-3	0·64
Total ..	2·09

Note.—Kuravanadar Sriyans. Raja Yadugiri Sri Rajah Rajah Rajah Zamindar Garu of Devarakota Estate.

Fort St. George, November 30, 1933.

Under section 3 of the Land Acquisition Act, the Governor in Council is hereby declared that the land specified below and measuring 0·05 of an acre be the same a little more or less, is needed for a public purpose, to wit, for the following channels of the Grand Anicut System of the Cauvery Mettur Project; and, under sections 3 and 7 of the same Act, the Special Deputy Collector No. VIII, Tanjore, is appointed to perform the functions of a Collector under the Act and directed to take order for the acquisition of the said land. A plan of the land is kept in the office of the Special Deputy Collector No VIII, Tanjore, and may be inspected at any time during office hours.

Tanjore district, Pattukkottai taluk,
No. 96, Inam Avadichalla Vijayapuram village.

	Area.
	Acres.
Inam, dry, Nilkhanta poniel, T.S. No. 10-1 B kuttiramanar Thirthi Ramalingam (managing member), Mahamandhi Rao Bahadur P. S. Kulappa Zamindar of Pappanadu, bounded on the north by No. 5-2 A and V No. 14 Pulavankudy; east by No. 10-1 A and V No. 14 Pulavankudy, south and west by No. 10-1 A	0·05

Whereas it appears to the Government that the lands specified below are needed for a public purpose, to wit for the following channels of the Cauvery Mettur Project, notice to that effect is hereby given to all whom it may concern in accordance with the provisions of section 4 (1) of the Land Acquisition Act I of 1894, as amended by the Land Acquisition Amendment Act XXXVIII of 1923; and the Governor in Council hereby authorizes the Special Deputy Collector No. VI, Pattukkottai his staff and workmen to exercise the powers conferred by section 4 (2) of the Act. Under section 3 (c) of the Act, the Governor in Council appoints the Special Deputy Collector No VI, Pattukkottai, to perform the functions of a Collector under section 3 A of the Act.

Tanjore district, Pattukkottai taluk,
Inami Illattattikadu village.

	Approximate area to be taken up.
	Acres.
Inam, dry, post settlement paramboke, puram punjai, P No. 49, S. No. 31-6 A, kuttiramanar K. Oppanna Chetty, Inamdar deputant Ramanamal Trust mortgagee Viswanatha Pandaram, bounded on the north by S.No. 32, east by No. 31-6 B to C, south by No. 31-9 A; west by No. 31-7 A and 7 B	0·02
Inam, dry, post settlement paramboke, puram punjai, P No. 49, S. No. 31-6 A, kuttiramanar V. Nemmeniram Chetty, Inamdar deputant Ramanamal Trust, bounded on the north by S.No. 31-6 A; east and south by No. 31-6 B, west by No. 31-7 B	0·02
Inam dry, post settlement paramboke, puram punjai P No. 49, S. No. 17 B C, kuttiramanar S. Nadesa Chetty, Inamdar deputant Ramanamal Trust, bounded on the north by S.No. 17 B A, east by No. 16, south by No. 75, west by No. 17 B E	0·0015

FOR PRIVATE USE ONLY

Fort St. George, December 2, 1933.

Whereas it appears to the Government that the land specified below is needed for a public purpose, to wit, for electric sub station at Karur, notice is hereby given to all whom it may concern in accordance with the provisions of section 4 (1) of the Land Acquisition Act I of 1894, as amended by the Land Acquisition Amendment Act XXXVIII of 1933; and the Governor in Council hereby authorises the Sub-Collector, Karur, his staff and workmen to exercise the powers conferred by section 4 (2) of the Act. Under section 3-(c) of the same Act, the Governor in Council appoints the Sub-Collector, Karur, to perform the functions of a Collector under section 5-A of the Act.

Trichinopoly district, Karur taluk,
Lakshmanarayanasamudram village.

	Approximate extent.
	ACRE.
Ayan, wet, S.F. No. 735, owner (1) M. Subbaraya Sastrigal & Ramaswami Sastry Sons Venkata Sastrigal & Ramaswami Sastrigal, (2) Sabapathi Sastrigal, (3) Ramaswami Sastrigal, (4) Satya Sastrigal, (5) Thiagarajan Sastrigal, (6) Lakshmi Ammal, (7) Thayammal, wife of Sabapathi Sastrigal, mortgagee (1) K. Narasimhaswami Sastrigal, Pensioner, Head of Police Force, Karur bounded on the north by No. 734; east by No. 737; south by No. 731; west by Nos. 735 and 736 ..	0·59
Ayan, wet S.F. No. 737, owner, prior mortgagee and subsequent mortgagee same as in S.F. No. 730, bounded on the north by No. 736; east by No. 738; south by Nos. 729 and 730; west by No. 736	0·24
Ayan, wet S.F. No. 738, owner, prior mortgagee and subsequent mortgagee same as in S.F. No. 730, bounded on the north by No. 737; east by No. 739; south by No. 729; west by No. 737	0·29
Ayan, wet S.F. No. 739, owner, prior mortgagee and subsequent mortgagee same as in S.F. No. 730, bounded on the north by No. 738; east by No. 740; south by No. 729; west by No. 738	0·34
Ayan, wet, S.F. No. 740, owner, prior mortgagee and subsequent mortgagee same as in S.F. No. 730, bounded on the north by No. 739; east by No. 741; south by No. 729; west by No. 739	0·24
Total ..	1·90

Fort St. George, December 5, 1933.

Whereas it appears to the Government that the lands specified below are needed for a public purpose, to wit, for excavating distributory channels in rear of Pugalur channel mains, notice to that effect is hereby given to all whom it may concern in accordance with the provisions of section 4 (1) of the Land Acquisition Act I of 1894, as amended by the Land Acquisition Amendment Act XXXVIII of 1933; and the Governor in Council hereby authorises the Sub-Collector, Karur, his staff and workmen to exercise the powers conferred by section 4 (2) of the Act. Under section 3 (c) of the same Act, the Governor in Council appoints the Sub-Collector, Karur, to perform the functions of a Collector under section 5-A of the Act.

Trichinopoly district, Karur taluk,
Nanjai Thottakurichi village.

	Approximate extent.
	ACRE.
Compounded double crop, wet, S.F. No. 102-1 part, belonging to Kuppanna Kavundan and Sellappan Kavundan mortgagee Sellammal wife of Kuppanna Kavundan, bounded on the north and east by No. 101 part, south by No. 102 part, west by No. 103 part	0·03
Compounded double crop, wet, S.F. No. 102-2 part, belonging to Kuppanna Kavundan, (2) Thandavan Kavundan Doraisamy Kavundan Muthusami Kavundan and Govindaswami Kavundan bounded on the north by No. 102 part, east by No. 101 part; south by No. 99 part, west by No. 103 part.	0·03
Compounded double crop, wet, S.F. No. 103 part, belonging to Vathiyar Kuppanna Pillai, Hereditary Arunattan Sadan, bounded on the north by No. 103 part, east by No. 102 part south by No. 99 part; west by No. 104 part	0·03½
Compounded double crop, wet, S.F. No. 104 part, belonging to Arunattan Sadan, bounded on the north by Nos. 104 and 105 part; east by No. 103 part, south by No. 99 part, west by No. 105 part	0·04½
Total	0·10½

Fort St. George, November 30, 1933.

Under section 6 of the Land Acquisition Act, the Governor in Council hereby declares that the land specified below and measuring 0·12 of an acre, be the same a little more or less, is needed for a public purpose, to wit, for field channel of the Grand Anicut System of the Cauvery-Mettur Project, and under sections 3 and 7 of the same Act, the Special Deputy Collector No. VIII, Tanjore, is appointed to perform the functions of a Collector under the Act and directed to take order for the acquisition of the said land. Under sub-section (1) of section 17 of the Act the Governor in Council further directs that the possession of the said land may be taken on the expiry of fifteen days from the date of the publication of the notice mentioned in section 9 (1) of the Act. A plan of the land is kept in the office of the Special Deputy Collector No. VIII, Tanjore, and may be inspected at any time during office hours.

Tanjore district, Pattukkottai taluk,
No. 191. Zamin Sembodi village (First list)

	Acre.
Kanji, dry, punjaivali punjai, T.S. No. 2-2 B, puthurandar to Thirumal Vajra Devar, melvaramdar Rao Bahadur P. S. Rajagopala Sastri, melvaramdar Rao Bahadur P. S. Rajagopala Sastri and the puthurandar No. 7-2, each by No. 6-2 C; south by No. 2-1 D and 2-1 E; west by No. 6-2 A.	0·05
Kanji, dry, punjaivali punjai T.S. No. 2-3 B, puthurandar to Thirumalai Vajra Devar, melvaramdar Rao Bahadur P. S. Rajagopala, bounded on the north by No. 6-2 B; east by No. 6-2 C; south by No. 2-1 D and 2-1 E; west by Nos. 6-2 A and 12-2; each by No. 6-2 A	0·07
Total ..	0·12

N. GOPALASWAMI,
Secretary to Government.

PAPERS PLACED AT THE DISPOSAL OF THE PRESS

BETWEEN 5TH AND 12TH DECEMBER 1933.

ADMINISTRATION REPORT—1932-33—Perialam Municipal Council—Reviewed.
G.O. No. 4861, L. & M., 23rd November 1933. [1 s.]
ADMINISTRATION REPORT—1932-33—Gudalur Municipal Council—Reviewed.
G.O. No. 4779, L. & M., 20th November 1933. [1 s.]
RULE —Examination—Translator of Indian Medicine—Rule 2—Amended.
G.O. No. 3460, P. H., 24th November 1933. [1 s.]
ADMINISTRATION REPORT—1932-33—Tiruvarur Municipal Council—Reviewed.
G.O. No. 4851, L. & M., 23rd November 1933. [1 s.]
ADMINISTRATION REPORT—1932-33—Tiruppur Municipal Council—Reviewed.
G.O. No. 4858, L. & M., 23rd November 1933. [2 s.]
ADMINISTRATION REPORT—1932-33—Virudhunagar Municipal Council—Reviewed.
G.O. No. 4850, L. & M., 23rd November 1933. [1 s.]
ADMINISTRATION REPORT—1932-33—Srivilliputtur Municipal Council—Reviewed.
G.O. No. 4909, L. & M., 28th November 1933. [1 s.]
ADMINISTRATION REPORT—1932-33—Cuddalore Municipal Council—Reviewed.
G.O. No. 4849, L. & M., 23rd November 1933. [1 s.]

[N.B.—*Copies of any of the foregoing papers can be obtained on payment of the price noted in brackets against each on application to the Superintendent, Government Branch Press, Mount Road, Madras.*]

G. T. H. BRACKEN,
Chief Secretary.

SURVEY OF INDIA.

LIST OF MAPS PUBLISHED DURING THE MONTH OF OCTOBER 1933.

Geographical, General and Special Maps.—Obtainable from the Officer in Charge, Map Record and Issue Office, 13, Wood Street, Calcutta.

Description.	Year of Survey.	Date of edition.	Number of sheets.	Size per sheet in inches.	Price. Rs. A.	Remarks.
SPECIAL MAPS.						
CANTONMENT MAPS. (Scale 16 inches to 1 mile.)						
Jullundur Cantonment	1931-32	1933	1	30 × 20½	2 8	
PROVINCIAL MAPS. (Scale 1 : 1,00,000.)						
† North-West Frontier Province	1933	3	29 × 32	2 8	Fourth Edition.	
MAGNETIC AND RAINFALL MAPS. (Scale 1 inch to 1 mile.)						
*† Kohat and Surrounding Country	Prior to 1929.	1933	1	23½ × 29½	2 0	Third Edition.

Topographical Maps.—Obtainable from the Officer in Charge, Map Record and Issue Office, 13, Wood Street, Calcutta.

Index number.	District, etc.	Year of Survey.	Date of edition.	Price. Rs. A.	Remarks.
1. QUARTER-INCH MAPS. (Scale 1 inch to 4 miles.)					
*† 52 D ..	"Kohat"	1916-17	1933	1 8	Underlining for Map Colours (a) Double red line (b) Single red line. Second Edition.
2. HALF-INCH MAPS. (Scale 1 inch to ½ mile.)					
46 M/6 W ..	Bikaner and North Western Districts and Serampur State, Shekhawati District.	1930-31	1933	2 0	(b)
3. ONE-INCH MAPS. (Scale 1 inch to 1 mile.)					
*†46 B/6 ..	Dir, Swat and Chitral Agency and Tribal Territory.	1926-27	1933	1 4	Second Edition.
54 B/13 ..	Lyallpur and Montgomery Districts	1931-32	1933	1 8	(a) Complete map.
54 F/1 ..	Montgomery and Mianwali Districts ..	1931-32	1933	1 8	(a)
54 F/5 ..	Bikaner District	1931-32	1933	1 8	(a)
56 C/2 ..	Loe District and C.P. Feudatory States ..	1931-32	1933	1 8	(a)
56 J/5 ..	Vizagapatam District	1931-32	1932	1 0	(a)
66 J/15 ..	Do.	1931-32	1933	1 4	(a)
66 K/9 ..	East Godavari and Vizagapatam Districts ..	1931-32	1933	1 8	(a) Complete map.
66 K/10 ..	East Godavari District	1931-32	1933	1 8	(a)
66 K/10 ..	East Godavari and Vizagapatam Districts ..	1931-32	1933	1 8	(a)
55 F/11 ..	Do.	1931-32	1933	1 4	(a)
79 M/4 ..	Nasik Sil and Thyeyn Districts	1931 32	1933	1 0	
*†8 N/4 ..	Chittagong and Chittagong Hill Tracts Districts.	Various.	1933	1 8	(b) Preliminary Edition. Complete map.
83 B/1 and B/5 ..	Chit ir District	1931-32	1933	1 8	(a) Incomplete Map.
84 I/6 ..	Upper Chindwin District	1931-32	1933	1 8	(a)
†90 K/1 ..	Tavoy District	1912-13	1913	1 8	Second Edition.

* Grained copies of these maps can be supplied at annas three per copy extra.

† Complimentary copies of these editions will not be issued.

Block copies of the following maps were gridded during the month:—

41 I | 51 L/16 | 56 F/3 and 7 (old number 15) | 63 G/5 | 84 M/11 and 66 E/L

79 O/6 (Sheeted brids)

NOTE.—Forest Maps are obtainable from the Officer in Charge, Forest Map Office, Survey of India, Dehra Dun, from whom all particulars can be obtained on application. No forest maps were published during the month of September 1933.

H. J. COUCHMAN, Brigadier,
Surveyor-General of India.

LATE NOTIFICATION.

PUBLIC DEPARTMENT.
(Military.)

NOTIFICATION

Fort St. George, December 12, 1933
[G.O No. 1952, Public (Military).]

No. 17.—The Government of India, Army Department Resolution No. 951, dated 11th November 1933, on the subject of rules for the recruitment of apprentices for training in Ordnance and Clothing Factories in India to be made early in 1934, the notice, dated 30th November 1933, issued by the Public Service Commission, the regulations for the medical examination of candidates and the form of application appended to these proceedings are published.

2. Applications which should be in the prescribed form, from candidates belonging to this Presidency as also be addressed to the Chief Secretary to the Government of Madras, Fort St. George, and forwarded through the Collector of the district in which the candidate resides.

3. Copies of the application form, rules, notes and regulations for the medical examination specified in paragraph 1 above may be obtained from the Chief Secretary to the Government of Madras.

ARMY DEPARTMENT

New Delhi, the 11th November 1933.

No. 661.—The following rules for the recruitment of apprentices for training in Ordnance and Clothing Factories in India, are published for general information:—

PART I.—GENERAL.

A candidate must be a male and either—

(i) A British subject of Indian domicile whose father (if alive) is a British subject or a subject of a State in India, or (if dead) was at the time of his death either a British subject or a subject of a State in India, or a person in the permanent service of the Crown or a person who had retired from that service; or

(ii) a subject of a State in India in respect of whom the Governor General in Council makes a declaration under section 95A of the Government of India Act.

Provided that in the case of a British subject the requirements of this rule may be waived by the Secretary of State in Council if he is satisfied that their observance would occasion exceptional hardship, and the recruit data is exclusively connected by ancestry or upbringing with His Majesty's dominions as to justify special treatment.

In selecting candidates the rights of all communities will be taken into account in order to avoid the undue predominance of any class or creed.

2. The selection of candidates for appointment will be made on the recommendations of the Public Service Commission.

PART II.—QUALIFICATIONS OF CANDIDATES AND METHODS OF SELECTION

3. (i) Every candidate shall make application before such date and in such form as the Governor General in Council may direct. The application shall be made to the authority of the area in which the candidate resides at the time of his application otherwise than for the purpose of his own education only.

(ii) The application shall be made, if based on residence in a Governor's province, to the Chief Secretary of that province, if based on residence in Coorg, Delhi, Ajmer Merwara or British Baluchistan, to the Chief Commissioner concerned, and if based on residence in a State in India, to the Political Officer or Agent through the Darbar.

(iii) No applicant shall make more than one application for each selection.

4. No recommendations except those invited in the application will be taken into consideration. Any attempt on the part of a candidate to obtain support for his application by other means may disqualify him for appointment.

5. A candidate must be a good mental and bodily health and free from any physical defect likely to interfere with the efficient performance of his duties and a candidate who is found after examination by a Medical Board not to satisfy these requirements will not be appointed.

NOTE.—Only selected candidates will be medically examined. Candidates are therefore recommended to consult a civil surgeon as to it is physically fit to in accordance with the prescribed regulations before applying.

6. Candidates for appointment as apprentices to the Metal and Steel Factory must have attained the age of 16 years and must not have attained the age of 21 years on the first day of January of the year in which the selection is made.

Candidates for appointment to the other Factories mentioned in the Notice must be under 19 years of age on the date specified above.

7. Candidates for appointment to the Metal and Steel Factory must hold the Diploma in Metallurgy of the Benares Hindu University, the Diploma of the Indian School of Mines, Dhanbad, or the Degree in Science of a University approved by the Governor General in Council.

Candidates for appointment to the other Factories mentioned in the Notice must have pass of the Intermediate Examination in Science or Engineering of a University or Board approved by the Governor General in Council or the Cambridge Higher School Certificate Examination or the Higher Diploma Examination of the Maya College, Ajmer. All candidates must have an elementary knowledge of Dynamics Statics, Mathematics up to quadratic equations, Elementary Trigonometry and Physics.

8. A candidate must satisfy the Public Service Commission that he is in all respects suitable for employment in the Ordnance Factories.

9. Candidates must be unmarried and must undertake not to marry during the period of their apprenticeship

10. Candidates must pay the following fees:—

(i) Rs. 7-8-0 with the application form

(ii) Rs. 10 before examination by a Medical Board.

No claim for a refund of these fees will be entertained.

11. A candidate must if required, attend for personal interview at such time and place as may be appointed.

PART III.—PERIOD AND COURSE OF TRAINING AND TERMS AND CONDITIONS OF SERVICE

12. The period of training will be as shown below:—

In the Metal and Steel Factory	..	4 years' training.
In the Gun Carriage Factory	..	5 years' training.
In the Cordite Factory	..	4 years' training.
In the Rifle Factory	..	5 years' training.
In the Gun and Shell Factory	..	5 years' training.
In the Harness and Saddlery Factory	..	4 years' training.
In the Clothing Factory	..	3 years training.

On completion of the training period there will ordinarily be a further 2 years' journeyman course not necessarily in Ordnance Factories, and no apprentice will during this period, be expected to earn their own livelihood.

Apprentices recruited for the Harness and Saddlery Factory will be trained in either Tannery or Saddlery courses, those recruited for the clothing Factory Shahjahanpur, will be trained in tailoring and cutting courses.

13. Apprentices in a Metal and Steel Factory will be entitled to a special scale of pay of Rs. 20—10—50

The pay of apprentices in other Factories will not exceed:—

	Rs. (per mensem).
1st year	10
2nd year	20
3rd year	40
4th year	70
5th year	90
6th year	100

NOTE.—The above rates of pay are subject to such alterations as Government may hereafter decide upon.

14. Although lodging accommodation is not guaranteed, the apprentices will be required to live in Government Hostels where these exist. Charges on account of house-rent lighting, water-tax and conservancy will, in the latter case, not be recovered from the apprentices.

15. Fifteen days' leave on full pay or 30 days' leave on half pay in the year will be granted to an apprentice at the discretion of the Superintendent or other Officer in charge of the Factory. Hospital and casual leave with pay for a period not exceeding one month at a time will also be granted for periods of absence authorised by the medical authorities on account of injuries received while on duty, specified as a segregation or when the apprentice is required in a Factory Inquiry for any public reasons, provided that such leave is admissible by the rules in force for other manual workers employed in the factories.

16. Apprentices must abide by any local rules framed by the executive officers of the respective factories.

17. There is no guarantee to employ apprentices on the completion of their courses, though everything possible will be done to find employment for them. Nor will it be obligatory on the apprentices to remain in the factories on the completion of their courses.

18. The following appointments will be open exclusively to successful apprentices who are employed in the Ordnance Factories:—

Temporary Supervisor	..	On a pay up to Rs. 200 per mensem
Chargeman	..	At Rs. 200—10—260/2—5—270 per mensem.
Assistant Storekeeper	..	At Rs. 275—15—425 per mensem.
Assistant Foreman	..	At Rs. 275—15—425, 4th year Rs. 450, 5th year Rs. 475 and 6th year Rs. 500 per mensem.
Storekeeper	..	At Rs. 500—30—6 per mensem.
Foreman	..	At Rs. 500—30—800 per mensem. After 10 years Rs. 900 per mensem.

NOTE.—The above rates of pay are subject to such alterations as Government may hereafter decide upon.

NOTICE.

1. Early in 1934 a selection will be made of fourteen candidates for appointment as apprentices for training as Ordnance Factory Officers in India as follows :—

(a) For the Metal and Steel Factory, Ishapore	2
(b) For the Rifle Factory, Ishapore ..	9
(c) For the Gun and Shell Factory, Cossipore.	2
(d) For the Harness and Saddlery Factory, Cawnpore.	1
(e) For the Clothing Factory, Shahjahanpur.	2

The qualifications of candidates and the method of selection will be as prescribed in Part II of the rules as published in Army Department Notification No. 691, dated the 11th November 1933.

2. The Government of India reserve the power to appoint the selected candidates to any of the factories for which the recruitment is being made.

3. Every candidate must apply on the prescribed form of application, so as to reach the authority mentioned in rule 3 (d) on or before the 4th January 1934, accompanied by the necessary documents. No application received after that date will be considered.

Copies of the rules, application form, etc., can be obtained from the Local Governments, Political Officers or Agents and the Secretary, Public Service Commission.

4. No allegation that an application form, or letter requesting such form has been lost or delayed in the post will be considered unless the person making such allegation produces a Post office registration receipt or a certificate of posting. Candidates who delay their applications until a late date will do so at their own risk.

5 Candidates for appointment as apprentices for training in Ordnance Factories must have an elementary knowledge of Dynamics, Statics, Mathematics up to quadratic equations, Elementary Trigonometry, and Physics.

6 The Government of India reserve the power to modify the arrangements and rates of pay indicated in the rules according to the requirements of the Service.

NEW DELHI:
The 30th November 1933.

C. R. F. TOTTENHAM,
Secy. to the Govt. of India.

Regulations for the Medical Examination of candidates for appointment as Apprentices for training in Ordnance Factories in India.

[These regulations are published for the convenience of candidates and in order to enable them to ascertain the probability of their coming up to the required physical standard. But it must be clearly understood that the Government of India reserve to themselves an absolute discretion to reject as unfit any candidate whom they may consider, on the report of the Medical Board, to be physically disqualified for the service, and that their discretion is in no respect limited by these Regulations.]

1. To be passed as fit for an appointment as an apprentice in the Ordnance Factories a candidate must be in good mental and bodily health and free from any physical defect likely to interfere with the efficient performance of the duties of his appointment.

2 In the matter of the correlation of age, height and chest-girth of candidates of Indian (including Anglo-Indian) race, it is left to the Medical Board to use whatever correlation figures are considered most suitable as a guide in the examination of the candidates.

NOTE.—The following table of correlation of age, height and chest-girth is to be used as a guide in the examination of candidates of European race :—

Physical Equivalents.

Age last birthday.	Height without shoes.	Girth when fully expanded.	Chest range of expansion not less than—
		Inches.	Inches.
16	60 and under 63 inches	26½	3
	63 " 65 "	27½	3
	65 " 68 "	28½	3
	68 " 72 "	29	3
	72 and upwards	29½	3
17	62 and under 65 inches	28½	3
	65 " 68 "	29½	3
	68 " 72 "	30	3
	72 and upwards	30½	3
18	60 and under 63 inches	28	3
	63 " 65 "	28½	3
	65 " 68 "	29½	3
	68 " 72 "	30	3
	72 and upwards	30½	3
19	62½ and under 65 inches	29½	3
	65 " 68 "	30	3
	68 " 72 "	30½	3
	72 and upwards	31	3
20	63 and under 65 inches	30	3
	65 " 68 "	30½	3
	68 " 70 "	31	3
	70 " 72 "	31½	3
	72 and upwards	32	3
21 and upwards.	63½ and under 65 inches	31	3
	65 " 68 "	31½	3
	68 " 70 "	32	3
	70 " 72 "	32½	3
	72 and upwards	33	3

3. The candidate's height will be measured as follows :—

He will remove his shoes and be placed against the standard with his feet together, and the weight thrown on the heels and not on the toes or outer sides of the feet. He will stand erect without rigidity, and with the heels, calves, buttocks and shoulders touching the standard; the chin will be depressed to bring the vertex of the head in contact with the horizontal bar, and the height will be recorded in inches and parts of an inch in quarters. No fixed limit of height is enforced.

4. The candidate's chest will be measured as follows :—

He will be made to stand erect with his feet together, and to raise his arms over his head. The tape will be adjusted so that the chest that its upper edge touches the inferior angles of the shoulder blades behind, and its lower edge the upper part of the nipples in front. The arms will then be lowered to hang loosely by the side, and care will be taken that the shoulders are not thrown upwards or backwards so as to displace the tape. The candidate will then be directed to take a deep inspiration several times, and the maximum expansion of the chest will be carefully noted and the minimum and maximum will then be recorded in inches, 33–35, 34–36, etc. In recording the measurements, fractions of less than ½ inch should not be noted.

5. The candidate will also be weighed and his weight recorded in pounds. Fractions of a pound should not be noted.

6. The candidate's eye sight will be tested in accordance with the following rules. The results of each test will be recorded :—

I. *General.*—The candidate's eyes will be submitted to a general examination directed to the detection of any disease or abnormality. The candidate will be rejected if he suffers from any marked condition of the eyes, eyelids or conjunctival structures, of such a sort as to render, or to be likely at a future date to render, him unfit for service.

II. (a) The examination for determining the acuteness of vision includes two tests, one for distant, the other for near vision. Snellen's test types will be used for the test for distant vision, without glasses at a distance of 20 feet, and for the test for near vision without glasses, at any distance selected by the candidate. The standards of the minimum acuteness of vision which will be used for guidance in the examination of a candidate are as follows :—

STANDARD I.

Right eye.	Left eye.
Distant vision—V = 6/6.	V = 6/6.
Near vision—Reads, 0, 6.	Reads 0 6.

STANDARD II.

Better eye.	Worse eye.
Distant vision—V = 6/6.	V, without glasses = not below 6/60; and after correction with glasses = not below 6/24.
Near vision—Reads 0, 6.	Reads 1.

STANDARD III.

Better eye.	Worse eye.
Distant vision—V without glasses=not below 6/24*, and after correction with glasses = not below 6/6	V, without glasses = not below 6/24*; and after correction with glasses = not below 6/12.
Near vision—Reads 0, 6	Reads 1.

* Temporarily lowered except for the Indian Police Service to 6/36.

(b) Each eye must have a full field of vision as tested by hand movements.

(c) Squint or any marked condition of the eyes or of the lids of either eye liable to the risk of aggravation or recurrence will cause the rejection of the candidate.

(d) Each eye will be examined separately and the lids must be kept wide open during the test.

(e) Inability to distinguish the principal colours will not be regarded as a cause for rejection, but the fact will be noted in the proceedings and the candidate will be informed.

(f) The degree of acuteness of vision of all candidates for appointments will be entered in the proceedings in the following manner :—

V. R. = ... ; with glasses = ...; Reads.....

V. L. = ... ; with glasses = ...; Reads .....

(g) In cases of serious abnormality the opinion of an ophthalmic specialist should be obtained.

7. The urine (passed in the presence of the examiner) should be examined and the result recorded.

8. The following additional points should be observed :—

(a) that the candidate's hearing in each ear is good and that there is no sign of disease of the ear ;

(b) that his speech is without impediment ;

(c) that his teeth are in good order and that he is provided with dentures where necessary for effective mastication (well filled teeth will be considered sound) ;

(d) that his chest is well formed, and his chest expansion sufficient, and that his heart and lungs are sound, and that his blood pressure is within normal limits ;

(e) that there is no evidence of any abdominal disease ;

(f) that he is not ruptured ;

(g) that he does not suffer from a severe degree of hydrocele, varicocele, varicose veins or piles ;

(h) that his limbs, hands and feet are well formed and developed, and that there is free and perfect motion of all his joints ;

(i) that he does not suffer from any inveterate skin disease ;

(j) that there is no congenital malformation or defect ;

(k) that he does not bear traces of acute or chronic disease pointing to an impaired constitution ; and

(l) that he bears marks of efficient vaccination.

When any defect is found it must be noted in the certificate and the medical examiners should state their opinion as to whether or not it is likely to interfere with the efficient performance of the duties which will be required of the candidate. If the condition is remediable by operation it should be so stated.

PUBLIC SERVICE COMMISSION INDIA.

Write your name here in full (in block letters) .....

APPLICATION FORM.

SELECTION OF CANDIDATES FOR APPOINTMENT AS APPRENTICES FOR TRAINING IN ORDNANCE FACTORIES IN INDIA.

(1) A copy of the notice of, and the Rules for, the selection is sent herewith. Candidates should consult it to see if they are eligible before filling up this form, or paying the application fee into a treasury.

7

(d) This form is to be filled up in the candidate's own handwriting and submitted through the Collector or Deputy Commissioner to the Authority* mentioned in the Rules. If the candidate is resident in a State in India it must be submitted to the Political Officer or Agent. No application received by the Collector or Deputy Commissioner or the Political Officer or Agent after the date specified in the Notice will be accepted.

N.B.—Candidates are advised, where possible, to appear personally before the District or Political Officer to whom this form is submitted so that he may be able to verify the details.

(e) If a candidate sends his application by post and desires an acknowledgment, he must send it "Acknowledgment due." No application will be otherwise acknowledged.

(f) Should any of the particulars furnished be found to be false with a view to the knowledge of the candidate he will, if appointed, be liable to be dismissed. The wilful suppression of any material fact will be similarly penalised.

(g) The following documents must be sent in with the application form—Candidates are warned that failure to submit before the due date any of these documents will render the application liable to rejection—

(i) A treasury receipt for Rs. 7-8-0. The amount should be deposited in the nearest Government Treasury, or in a branch of the Imperial Bank of India, or in a State Treasury as licensed to transact business on behalf of Government, and the Treasury or Bank should be asked to credit it to the Account Head "XXVI—Miscellaneous, Central, Examination Fees." Candidates are warned that they are eligible and must decide definitely to apply before depositing their fee in the Treasury. The fee will not be returned in any circumstances whatever.

(ii) The Matriculation or School Leaving or equivalent certificate in original and also a copy thereof. If the certificate does not contain sufficient particulars to show the candidate's exact age, a certificate from the canal date's University, College or High School showing his date of birth as recorded on entry and also a copy thereof must be furnished in addition.

Note.—The age of a candidate as recorded on the Matriculation or School-Leaving or equivalent Certificate is reckoned as correct unless there is proof to the contrary. If a candidate claims that his age is other than that so recorded he must submit such documentary proof in support of the claim as he may have on which he bases his claim. In such a case the Public Service Commission will require, along other evidence, a satisfactory explanation of the circumstances in which a wrong date was accepted in the certificate. They will also require a statement of any attempts made by the candidate to have the University records amended and of the result of such attempts.

In the case of candidates who have not been at a School or University, other satisfactory proof of age, e.g., baptismal certificate, horoscope, etc., must be sent together with a certified copy thereof.

(iii) A certificate of character from the Principal Academic officer of the University, College or Institution which he last attended.

(iv) A certificate showing that the candidate has met the educational qualifications prescribed in the Rules.

(v) A statement written by the candidate giving a short narrative of his career at School and College, mentioning both his educational and sports successes.

(*f*) Candidates will be required, if successful, to produce the originals of their certificates, etc., if copies have been submitted.

Note.—Either copies attested by a Magistrate or the originals of the certificates mentioned in paragraph (g) (ii) and (iii) may be sent, but whatever form they are sent they will not be returned nor will copies be supplied by the Public Service Commission. The originals of the certificates forwarded in accordance with paragraph (g) (ii) will, however, be returned.

(g) A candidate for whom a declaration under Section 96-A of the Government of India Act is necessary should not immediately on receipt of this Application Form take steps, if he has not already done so, in order that the declaration may be obtained. Failure to obtain the declaration in due time may involve the exclusion of a candidate from the selection.

* In the case of the Government of Bengal, the Secretary, Public Works Department.
† In the case of Calcutta, the Commissioner of Police.

1. Name in full.	
2. Postal address in full. Any change of address should be communicated at once to the authority to whom the application has been forwarded and also to the Secretary, Public Service Commission.	
3. Exact date and place of your birth and the Province or State in which the latter is situated.	
4. Are you a { *British subject ? Subject of an Indian State ?	
* To this and the next question answer Yes or No and cancel the words which are not applicable.	
5. Is (or Was) your father { a British subject ? a subject of an Indian State ?	
6. Your community, religion, sect and caste.	
7. Your father's name and place of birth.	
8. Did your father ever change his nationality ? If so, give particulars.	
9. Is a declaration under section 96A of the Government of India Act necessary to your eligibility ? If so, have you taken steps to have it made ?	
10. Your father's postal address (if dead, give last address) and profession.	

11. At what schools were you educated since the age of 12?

School.	Date of entry.	Date of leaving.	Any distinction you attained in school work, games, school societies, etc.

12. At what University or other place of higher education have you been educated?

Name of University.	College, if any.	Date of entry.	Date of leaving.

13. State which of the prescribed qualifications you possess.

Examination or Degree.	Class or Division.	Subjects taken.	State any prizes or scholarships obtained.

14. Give the name and present address (in full) of the officer of the University or College from whom you enclose a certificate of character.	
15. If you have left your University or College how have you spent your time since then? If you have had employers, state their names and address in full.	
16. Give the names and designations of any of your relations in Government Service.	
17. State reasons for your desire to join this service.	
18. Are you free from pecuniary embarrassments? If you are under liability to repay money advanced by any institutions or party for your education, state the particulars?	
19. Have you been on any former occasion interviewed by the Public Service Commission for any appointment?	

Declaration to be signed by the candidate.

I hereby declare that the statements made by me in this form are true to the best of my knowledge and belief, and that I am not and have never been married and I undertake that I will not marry during the period of my apprenticeship.

Date——————

(Signature)——————

G. T. H. BRACKEN,
Chief Secretary.

MADRAS: PRINTED AND PUBLISHED BY THE SUPERINTENDENT, GOVERNMENT PRESS.

Reg. No. 1-M.



ഫോർട്ട് സെൻറ് ജോർജ് ഗസറ്റ്

I-ാം ഭാഗത്തോടുചേർത്ത സപ്ലിമെൻറ്

SUPPLEMENT TO PART I OF THE FORT ST. GEORGE GAZETTE

DECEMBER 12, 1933.

നമ്പർ 49] തിരുവനന്തപുരം, 1933 ഡിസംബർ 12-ാം തീയതി. [Price, 6 ps.

ഗവൺമെൻറ് ഉത്തരവുകളുടെ മലയാള തർജ്ജമ.

Malayalam Translation of Notifications by Government.

ലാ (ജനറൽ) ഡിപ്പാർട്ട്മെൻറ്.

ചട്ടം സ്റ്റാ.

ഫോർട്ട് സെൻറ് ജോർജ്, 1933 നവംബർ 29-ാം തീയതി.

[ജി.ഒ നമ്പർ 2769, ലാ (ജനറൽ)].

നമ്പർ 942.—1923 മാർച്ച് 20-ാം തീയതി യന്ത്രം ഫോർട്ട് സെൻറ് ജോർജ് ഗസറ്റ് I എന്ന പബ്ലിക്കേഷൻ 327 നമ്പർക്കും മറ്റുള്ളതിൽ ലാ (ജനറൽ) ഡിപ്പാർട്ട്മെൻറ് വക 209-ാം നമ്പർ പരസ്യത്തിൽ പ്രസിദ്ധപ്പെടുത്തിയതും പിന്നീട് മേലെപ്പറഞ്ഞിരിക്കുന്നതുമായ 1923 ലെ മദിരാശി മോട്ടോർവണ്ടി ചട്ടങ്ങളിൽ, 1914 ലെ ഇന്ത്യൻ മോട്ടോർവണ്ടി ആക്ട് (1914 ലെ 8) 11-ാം വകുപ്പിനാൽ നല്കപ്പെട്ട അധികാരങ്ങൾ ഉപയോഗിച്ച്, ആലോചന സഭയിൽ ഗവർണർ ചെയ്യാനുദ്ദേശിക്കുന്ന ചില ഭേദഗതികൂടെ താഴെ കാണുന്ന കരട് അനുസരിച്ചുള്ള വാണിജ്യയുടെ അഭിപ്രായങ്ങൾ അറിയിക്കുന്നതിനായി ഇതിനാൽ പ്രസിദ്ധപ്പെടുത്തിയിരിക്കുന്നു.

മേപ്പടി കരട് 1934 ജനുവരി 1-ാം തീയ്യതിക്കോ അതിനുശേഷമോ ആലോചനക്കെടുക്കുന്നതാണെന്നും മേപ്പടി കരടിനെ സംബന്ധിച്ച് മേല്പറഞ്ഞ തീയ്യതിക്ക് മുമ്പായി വല്ല ആളിൽനിന്നും കിട്ടുന്ന വല്ല ആക്ഷേപത്തെയോ അഭിപ്രായത്തെയും പറ്റി ആലോചന സഭയിൽ ഗവർണർ ആലോചിക്കുന്നതാണെന്നും ഇതിനാൽ അറിയിച്ചിരിക്കുന്നു :—

കരട് ഭേദഗതികൾ.

1. മേപ്പടി ചട്ടങ്ങളിലെ 5-ാം ചട്ടത്തിൽ താഴെ പറയുന്നതു ചേർക്കേണ്ടതാണ്, അതായതു :—

മദിരാശി പട്ടണത്തിലും ചിങ്കല്പേട്ട, വടക്കെ ആർക്കാട്, ചിറ്റൂർ എന്ന ഡിസ്ട്രിക്കുകളിലും താഴെ പറയുന്ന വാഹനങ്ങൾ രജിസ്റ്റർ ചെയ്തിരിക്കുന്നതു രജിസ്റ്റർ ചെയ്തിരിക്കുന്ന തിയ്യതി മുതൽ പന്ത്രണ്ടു മാസത്തിൽ കുറയാത്ത ഒരു കാലത്തിനു മുമ്പായി നിർത്തുന്നതാണ് :—

15 ശ്രേണിയ്ക്കും മേലോട്ടും,
1 ടൺ മേലോട്ടും,
30 ശ്രേണിയ്ക്കും മേലോട്ടും,
ഏതുപ്രൈവറ്റുകൾ.

രജിസ്റ്റർ ചെയ്തിരിക്കുന്ന കാലം അവസാനിക്കുന്ന തിയ്യതിക്കുമുമ്പ അപേക്ഷ ചെയ്താൽ, അങ്ങനെ രജിസ്റ്റർ ചെയ്തിരിക്കുന്നു ഫീസ്സ് കൂടാതെ പുതുക്കാവുന്നതും അല്ലാത്ത പക്ഷം പുതുതായി രജിസ്റ്റർ ചെയ്യുന്നതിന്നെന്ന പോലെ മുഴുവൻ ഫീസ്സും ചുമത്തേണ്ടതും ആകുന്നു.

ഫർമാറ്റ രജിസ്ത്രേഷൻകാലം അവസാനിക്കുന്നതിന്ന മുമ്പെ രജിസ്റ്റർ ചെയ്യുന്നതിന്ന അപേക്ഷ ചെയ്താൽ, അതുവക വാഹനങ്ങൾ പ്രദർശിപ്പിച്ച പരസ്യത്തിലെന്ന പ്രകാരങ്ങൾ പുറമെ ഫീസ്സുകൂടാതെ രജിസ്റ്റർ ചെയ്യാം.

II. മേപ്പടി ചട്ടങ്ങളിലെ 42-ാം ചട്ടത്തിന്ന താഴെ കാണുന്ന തലവാചകവും ചട്ടവും ചേർക്കണം, അതായത് :—

"മാററം സംബന്ധിച്ച."

"43. ● മാർജിനിൽ വിവരിച്ച തരം മോട്ടർ വാഹനങ്ങളുടെ കാര്യത്തിൽ മദിരാശി പട്ടണത്തിലോ ചിങ്ങൽപ്പെട്ട, വടക്കെ ആർക്കാട്, ചിററൂർ എന്ന ഡിസ്ട്രിക്കുകളിലോ വെച്ച കൊടുക്കയോ പുതുക്കുകയോ ചെയ്യുന്നതും 1934 ജനുവരി 16-ാം തിയ്യതിക്ക പ്രാബല്യമായിരിക്കുന്നതും ആയ രജിസ്ത്രേഷൻ സർട്ടിഫിക്കേററുകൾ, അവയെ റദ്ദാക്കുന്നതുവരെ, തുടർന്ന പ്രാബല്യമായിരിക്കുന്നതാകുന്നു."

● 15 ഹണ്ട്രഡ്വെയിററ ലോറികൾ, 1 ടൺ ലോറികൾ, 30 ഹണ്ട്രഡ്വെയിററ ലോറികൾ. അംബുലൻസുകൾ.

ഡി. എച്ച്. ബോവാക്കർ,
ഗവർമ്മെണ്ട ഡിപ്യൂട്ടി സെക്രട്ടരി.

ഡെവലപ്പ്മെൻറ ഡിപ്പാർട്ടുമെണ്ട.

പരസ്യം.

ഫോർട്ട സെൻറ ജോർജ്ജ, 1933 നവെമ്പർ 14-ാംനു.
[ജി.ഒ. നമ്പർ 1393, ഡെവലപ്പ്മെൻറ.]

നമ്പർ 398.—(1932 ലെ 13-ാം ആക്ടായ) 1932 ലെ പഞ്ചസാര വ്യവസായ (സംരക്ഷണ) ആക്ട് 6-ാം വകുപ്പിലെ (1)-ഉം (2)-ഉം ഉപവകുപ്പുകളാൽ നല്കപ്പെട്ട അധികാരങ്ങളാലും, 1933 ജൂലായി 11-ാം തിയ്യതിയത്തെ ഫോർട്ട സെൻറ ജോർജ്ജ ഗസററ I-ാം ഭാഗം 1072-ാം ഭാഗത്തു പ്രസിദ്ധപ്പെടുത്തിയ 1933 ജൂൺ 30-ാം തിയ്യതിയത്തെ ഡെവലപ്പ്മെൻറ ഡിപ്പാർട്ടുമെൻറ വക 253-ാം നമ്പർ പരസ്യത്തിന്ന പകരമായും മദിരാശിയോട യോജിച്ച പ്രവർത്തിക്കും ഗവർണർ, കരിമ്പ വില്ക്കുന്നവർ അറിവാനായി മദിരാശി സംസ്ഥാനത്തിലെ കരിമ്പ ആട്ടുന്ന ഫേക്ടറികളുടെ വാതിലുകൾക്ക അരികെ പതിച്ചുവെക്കേണ്ട അറിയിപ്പുകളെ സംബന്ധിച്ച് താഴെ കാണുന്ന ചട്ടങ്ങൾ ഇതിനാൽ ഉണ്ടാക്കിയിരിക്കുന്നു :—

ചട്ടങ്ങൾ.

1. ഈ ചട്ടങ്ങൾക്ക 1933 ലെ മദിരാശി പഞ്ചസാര വ്യവസായ (സംരക്ഷണ) ചട്ടങ്ങൾ എന്ന പേർ പറയാവുന്നതാകുന്നു.

2. (1) കരിമ്പ ആട്ടുന്ന ഏതൊരു പഞ്ചസാര ഫേക്ടറിയുടെയും ഉടമസ്ഥൻ, ആ ഫേക്ടറിയിൽ കരിമ്പോ അല്ലെങ്കിൽ പലെ വിലകൾപ്രകാരം പലതരങ്ങളിലുള്ള കരിമ്പ വാങ്ങുന്നുവെങ്കിൽ അങ്ങിനെയുള്ള ഓരോ തരം കരിമ്പോ എന്തുവിലക്കാണ വാങ്ങുന്നതു എന്നും പറഞ്ഞു, അതതു സംഗതിപോലെ ആ കരിമ്പിന്റെയോ അതുവക ഓരോ തരം കരിമ്പിന്റെയോ വില എന്തിനെയാണ നിശ്ചയിച്ചതു എന്ന വിവരം കാണിച്ചുംകൊണ്ടു ഈ ചട്ടങ്ങളോടുചേർത്ത മാതിരിയിൽ, ആ ഫേക്ടറി കിടക്കുന്ന പ്രദേശത്തിൽ നടപ്പുള്ള നാട്ടുഭാഷയിലോ നാട്ടുഭാഷകളിലോ ഒരു നോട്ടീസ ആ ഫേക്ടറിയുടെ പ്രധാന വാതിലിന്റെ അരികെ എല്ലാവരും കാണുന്ന ഒരു സ്ഥലത്തു പതിക്കുകയൊ പതിപ്പിക്കുകയൊ ചെയ്യണം.

(2) മേപ്പടി നോട്ടീസ ശരിയായി വെക്കുകയും നല്ലതുപോലെ ശരിപ്പെടുത്തിവെക്കുകയും അതതു സംഗതിപോലെ കരിമ്പിന്റെയൊ വല്ല തരം കരിമ്പിന്റെയോ വിലയിലൊ, ആ വില നിശ്ചയിക്കുന്ന മാതിരിയിലൊ ഉണ്ടാകുന്ന വല്ല ഭേദഗതിയും ആ ഭേദഗതി നടപ്പിൽ വന്നശേഷം കഴിയുന്ന വേഗത്തിൽ ആ നോട്ടീസിൽ ചേർക്കുകയും വേണം.

3. ആ നോട്ടീസിൽ ആ ഫേക്ടറിയിൽ ഉപയോഗിക്കുന്ന മാപ്പ പ്രമാണ തൂക്കത്തിന്ന സമമായ തൂക്കത്തിൽ അതതു സംഗതിപോലെ കരിമ്പിന്നൊ ഓരോ തരം കരിമ്പിന്നൊ വില എത്രയാണെന്ന പറയണം. അങ്ങിനെ ഉപയോഗിക്കുന്ന മാപ്പ പ്രമാണ തൂക്കം (82.3 റാത്തലുള്ള) പ്രമാണമണങ്ങല്ലെങ്കിൽ, അങ്ങിനെയുള്ള തൂക്കവും പ്രമാണമണവും തമ്മിലുള്ള സംബന്ധം എന്തെന്ന ആ നോട്ടീസിൽ വിവരിക്കേണ്ടതു ആകുന്നു.

4. കരിമ്പു തൂക്കുന്ന വല്ല പത്തിലാണ വേലശാലയുടെയും ഉടമസ്ഥൻ 2-ാം ചട്ടത്തിലെയൊ 3-ാം ചട്ടത്തിലെയൊ നിബന്ധനകൾ ലംഘിക്കുന്നതായാൽ അങ്ങനെ ചെയ്തുവരുവിക്കുവരെ തൂക്കാൻ പാടുള്ള പിഴശിക്ഷകൂടാതെ അഞ്ഞായിരം രൂപാകുന്നു.

മാതിരി.

(2-ാം ചട്ടം നോക്കുക.)

ഒരു വേലശാലയിൽ കരിമ്പു എന്നു ഓരോ വില ഓരോ വിലകൾ വാങ്ങുന്നതു എന്നതിനെപ്പറ്റിയ നോട്ടീസ്.

വേലശാലയുടെ പേർ.

1. ഒരു വേലശാലയിൽ വാങ്ങുന്ന കരിമ്പിന്റെ വില _____ന്നു _____ തുകയാണു.

കുറിപ്പ് _____

ഈ പ്രകാരം _____ തുകയാണു

അല്ലെങ്കിൽ

1. ഒരു വേലശാലയിൽ വാങ്ങുന്ന കരിമ്പിന്റെ വിലകൾ താഴെ വിവരിക്കുന്നു.

തരത്തിന്റെ പേർ. _____ന്നു _____ വിലയാണു.

കുറിപ്പ് _____ പ്രകാരം ഈ തുകയാണു

2. വേല വിവരിച്ചു ഓരോ വില വിലകൾ വേലശാലയിൽ എത്തിച്ചുകൊടുത്ത കരിമ്പിനു വേണ്ടി _____ ഉംപ്പെട്ടാൽ †

എന്നാൽ _____ ഉംപ്പെടാതെയും ‡

കൊടുക്കുന്ന വിലയിൽ വിലകളിൽ കുറയരുതു.

കരിമ്പിന്റെയൊ അതോ അതു കരിമ്പിന്റെയൊ വില എങ്ങിനെയാണു നിശ്ചയിച്ചുള്ളതു എന്നു കാണിക്കുവാൻ പൂർണ്ണ വിവരങ്ങൾ ചേർക്കണം.

താഴെ പറയുന്ന ഇനങ്ങൾ, അതായതു, കടത്തുകൂലികളും മണക്കിനപ്പുറത്തേക്കുള്ള നഷ്ടവും കമ്മീഷനും മാലനേപ്രണ ചെലവുകളും, എല്ലാമൊ അവയിൽ വല്ലതുമൊ വിലയിൽ ഉംപ്പെട്ടതാണെങ്കിൽ, അങ്ങിനെ ഉംപ്പെട്ട അങ്ങനെ ഇനങ്ങൾ ഓരോന്നിന്നും വേണ്ടി അവരവരിൽനിന്നു ചെലവുകൾ ഈടാക്കുന്ന പ്രത്യേകിച്ചു പറയണം.

നിശ്ചയിച്ച വിലക്കു പുറമെ വല്ല ബോണസ്സും (മാസ്സി പ്രതിഫലം) കൊടുക്കുന്നതായാൽ, അതിനെയുള്ള ബോണസ്സ് എന്തു അടിസ്ഥാനത്തിന്മേലാണു കൊടുക്കുന്നതെന്നതിനെപ്പറ്റിയ വിവരണവും പ്രത്യേകിച്ചു കൊടുക്കേണ്ടതും വേണം.

മൈസൂരിലുള്ള തോണ്ടനാടുകാരെ,

ഇടനാടൻമാരെ കൂടി.

നിശ്ചയം.———

* വേലശാലയിൽ ഉപയോഗിക്കുന്ന അപ്രകാരമുള്ള ഇനങ്ങളുടെ ഇവിടെ ചേർക്കുക.

† അല്ലെ പാടുള്ള ഇനങ്ങളിൽ ഏതെങ്കിലും വിലയിൽ ഉൾപ്പെട്ടതിനിടിക്കുകയാണെങ്കിൽ അവ ഇവിടെ ചേർക്കുക. —കൂടാതെ കൂലികളും ഉണക്കിനാലുണ്ടാകുന്ന നഷ്ടവും കമ്മീഷനും മാലനേപ്രണ ചെലവുകളും.

‡ മേലുള്ള ഇനങ്ങളിൽ ഏതെങ്കിലും വിലയിൽ ഉൾപ്പെടുത്തിയിട്ടുണ്ടെങ്കിൽ അവ ഇവിടെ ചേർക്കുക.

———

മദ്രാസ് ഗസറ്റ് ജോയ്, 1914 മാർച്ചു 17-നു.

[ജി.ഒ. നമ്പർ 1215, അഗ്രികൾച്ചർ.]

നമ്പർ. 400—1911 ലെ ഇന്ത്യൻ വേലശാല ആക്ട് (1911 ലെ 12) 30-ാം വകുപ്പു (2) എന്ന ഉപവകുപ്പിനാൽ നല്കപ്പെട്ട അധികാരങ്ങൾ ഉപയോഗിച്ചു, ആലോചന സഭയിൽ ഗവർണർ, 1929 ജനവരി 22-നു തിയ്യതിയുള്ള ഹോം ഡിപ്പാർട്ടുമെന്റ് ജോയിന്റ് ഗസറ്റ് I-ാം ഖണ്ഡം 153-156 താളുകളിൽ ഡെവലപ്പ്മെന്റ് ഡിപ്പാർട്ടുമെന്റുവക 1928 ഡിസംബർ 19-നു തിയ്യതിയുള്ള 37-ാം നമ്പർ ചട്ടപ്രകാരമുണ്ടാക്കി പ്രസിദ്ധപ്പെടുത്തിയ 10-ാം നമ്പർ പാസ്സാക്കിയിൽ താഴെ ചേരുന്ന ഭേദഗതികളും ഇതിനാൽ വരുത്തിയിരിക്കുന്നു :—

ഭേദഗതികൾ.

(1) ഷെഡ്യൂൾ 10-ാം നമ്പർ പരസ്യത്തിൽ "അതിലെ 4-ാം കള്ളിയിലെ നിശ്ചയങ്ങൾ ഒഴിച്ചുള്ള" എന്ന വാക്കുകൾക്കും അക്കങ്ങൾക്കും ഇടയ്ക്കു, താഴെ പറയുന്നതു ചേർക്കണം, അതായതു :—

"അസാധാരണമായ ചെലവിനുള്ളതൊഴിച്ചു മറ്റെല്ലാ വേലശാലകൾക്കും കരിമ്പുതൂക്കുന്നതിനായി ഒരിപ്പു ആധുനികമായൊന്നു കാണാനിടയുണ്ടു."

(2) അതേ പരസ്യത്തോടു ചേർന്ന പട്ടികയിൽ, 2-ാം ഇനത്തിനു ശേഷം, താഴെ പറയുന്ന ഇനം ചേർക്കണം, അതായതു :—

"ഇടിവെക്കിയ വേലക്കാരുടെ നാമം.	ഏതു നിയമന ത്തിന്റെ നിമിത്തമായിട്ടാണ് അവരെ.	ഇടിവെക്കിയ തീയതി.
(1)	(2)	(3)
3. പൂക്കിയ നമ്പർ 4 തെയ്ത് ചെയ്യും ഒരു വിരൂം ഉണ്ടാക്കുന്ന വേലക്കാർ.	27-ാം 28-ാം ,,	ഒക്ടോബർ 14-ാം തിയ്യതി മുതൽ ഇടപ്പള്ളി . 16-ാം നിയമനം (ഒരു നിയമത്തും ഇവർ പ്രവർത്തിക്കുന്നതല്ല.)

ഇടിവെക്കലിനുള്ള നിമിത്തങ്ങൾ

(4)

(1) കാണ്ഡം 11 ഉണ്ടിക്കുവകയിൽ പറഞ്ഞിരിക്കുന്ന് തൊഴിൽ നിബന്ധനകളുടെ ലംഘനം (2)-ാം കോളത്തിൽ പറഞ്ഞ ചില മാസങ്ങളിലും പണികൾ ചെയ്തുവരാതിരിക്കുക.

(2) പ്രകൃത സംഘടിപ്പിക്കുവാനിടയായ—തൊഴിൽ കൂലി വിഷയത്തെ ഉദ്ദേശിച്ചുള്ള ഇന്നുള്ളത് നിയ്ക്കുന്ന് ചെയ്തതു—തന്നെ മാസങ്ങളിൽ ചില ആവശ്യം കൂടാതെ തന്നെ വേലക്കാരുടെ ചില കൂട്ടം നിലയും പ്രവൃത്തി നടത്തുന്നതിനും പ്രവർത്തിക്കുവാനും ചില ആളുകളിലും കോടതിയാലോചിയിലും 44 നമ്പർക്കിൽക്കിടക്കുന്നതും ആയിരിക്കുക.

(3) ഈ കാര്യം മാസങ്ങളിലെ മറ്റും നടത്തുകൾ ഒരും സംഭവിച്ചതാണ്."

സി. എ. ഫെർണാണ്ടസ്,
മലയാളം പരിഭാഷകൻ.

(A true translation)

O. SUKUMARAN,
Acting Malayalam Translator to Government

MADRAS: PRINTED AND PUBLISHED BY THE SUPERINTENDENT, GOVERNMENT PRESS.

Reg. No. 1—M.

THE FORT ST. GEORGE GAZETTE

Published by Authority.

No. 49] MADRAS, TUESDAY EVENING, DECEMBER 12, 1933. [Price, 1 a. 6 p.

Part I-A.—Local Self-Government.

CONTENTS.

	Page		Page
Local Self-Government Department	489	Notification by Local Authority	493
Notifications by the Inspector of Municipal Councils and Local Boards	491		

LOCAL SELF-GOVERNMENT DEPARTMENT.

APPOINTMENTS.

Fort St. George, December 12, 1933

No. 1408.—The Government are pleased to appoint M.R.Ry. G. Rajagopalan Avargal, L.M.P., as Honorary Clinical Assistant in the Leprosy Clinic attached to the Government Dispensary at Sattapet.

S. G. SENGODAIYAN,
Deputy Secretary to Government.

No. 1409.—M.R.Ry. M. T. Duraiswami Ayyangar Avargal, Superintendent, Local Self-Government Department, to be Temporary Assistant Secretary to Government, Local Self-Government Department, in the post created in G.O. No. 870, Public (Services), dated 20th October 1933, from the 17th October 1933 (forenoon) to the 28th October 1933 (afternoon).

NOTIFICATIONS

Fort St. George, December 6, 1933
(G.O. Ms. No. 5049, L. & M.).

No. 1407.—In the matter of the Charitable Endowments Act, 1890, and in the matter of "Dr. Samuel Jesudoss Memorial Prize Endowment Fund."

Whereas application has been made to the Government of Madras under clause (*b*) of sub-section (1) of section 8 of the Charitable Endowments Act, 1890 (VI of 1890) by Mrs. G. Lakshmi Devi, the donee of the proposed Prize Endowment Fund, that the security described in the appended schedule be vested in the Treasurer of Charitable Endowments appointed under the said Act for the territories subject to the said Government and that the income arising from the said security be applied for the purpose of awarding a prize in Pharmacology in the Medical College, Madras, in the name of the late Dr. Samuel Jesudoss, the Governor acting with Ministers, in exercise of the powers conferred by section 4 of the said Act, is hereby pleased to order that the said security be vested in the Treasurer aforesaid and be held by him and his successors, subject to the provisions of the said Act and to any rules which may from time to time be made or shall be deemed to have been made thereunder upon trust for the said purpose and subject to the conditions set forth in the scheme settled under section 5 of the said Act for the administration of the said Fund:—

SCHEDULE.

Rupees four hundred invested in the Government of India four per cent loan, 1960-70.

No. 1408.—In the matter of the Charitable Endowments Act, 1890, and in the matter of "Dr. Samuel Jesudoss Memorial Prize Endowment Fund."

Whereas application has been made to the Government of Madras under clause (5) of sub-section (1) of section 8 of the Charitable Endowments Act, 1890 (VI of 1890) by Mrs. G. Lakshmi Devi for settling a scheme for the administration of the Trust Fund known as "Dr. Samuel Jesudoss Memorial Prize Endowment Fund," and referred to in Notification No. 1407, dated 6th December 1933, *supra*, it is hereby notified that the Governor acting with Ministers has, in exercise of the powers conferred by section 5 of the said Act, settled the scheme set forth in the schedule hereto annexed for the administration of the said Fund and that such scheme shall come into operation forthwith:—

SCHEDULE.

Scheme for the administration of the "Dr. Samuel Jesudoss Memorial Prize Endowment Fund."

1. The Fund shall be called the "Dr. Samuel Jesudoss Memorial Prize Endowment Fund."

2. The Surgeon-General with the Government of Madras for the time being and the Principal for the time being of the Medical College, Madras, shall be the administrators of the Fund.

3. The interest accruing on the Fund shall be utilised for awarding annually a prize in Pharmacology, to be called the "Dr. Samuel Jesudoss Prize in Pharmacology."

4. The prize shall consist of medical books or medical instruments and shall be awarded by the Surgeon-General on the recommendation of the College Council to the student of the Medical College, Madras who shows the highest proficiency in Pharmacology. Such proficiency shall be judged by the results of a special competitive examination to be held at the end of November in each year.

5. Only students who have attended the classes in Pharmacology in the Medical College, Madras during the spring and winter terms immediately preceding the examination shall be eligible to sit for the examination.

6. The Professor of Pharmacology, Medical College, Madras, will set the question paper, conduct the examination and report the result of the examination to the College Council.

7. Any interest accruing on the Fund that may not be utilised or required for the prize in any year shall be accumulated and such accumulations shall from time to time be invested in the securities of the Government of India and added to the corpus of the Fund.

Fort St. George, November 25, 1933
(G.O. No. 1852, L. & M.).

No. 1409.—The following draft of an amendment to the rule to regulate the travelling allowance payable to non-official members of district and taluk boards, including presidents, vice-presidents, temporary presidents and presidents in charge published with Local Self-Government Department Notification No. 1124, dated the 15th July 1932, at page 700 of Part I-A of the *Fort St. George Gazette* dated 26th July 1932, which the Governor acting with Ministers proposes to make in exercise of the powers conferred by sub-section (1) of section 199 (1), and rule 1-D of Schedule V to the Madras Local Boards Act, 1920 (Madras Act XIV of 1920), is hereby published for general information as required by clause (a) of section 200 of the said Acts.

Notice is hereby given that the draft will be further proceeded with after the expiry of six weeks from the date of publication of this notification and that any objection or suggestion which may be received with respect thereto before the expiry of the period aforesaid will be considered by the Governor acting with Ministers.

DRAFT AMENDMENT.

After clause (1) of the said rule, the following clause shall be inserted, namely:—

"(1-A) A president, vice-president or member of a district or taluk board may, in lieu of the railway or steamer fare to which he is entitled under clause (1), draw the actual cost of transport of himself, of his servant or servants by the lowest class of the railway or steamer, and of his private tonnage, on the scale shown hereunder and subject to the maximum specified in column (3) thereof:—

Grade and designation.	Maximum number of servants.	Maximum amount of tonnage.	Maximum travelling allowance which may be claimed.
(1)	(2)	(3)	(4)
Grade I			
1. Presidents and vice-presidents of district boards.	Two.	Five hundreds.	Cost of a single first-class fare.
Grade II.			
2. Presidents and vice-presidents of taluk boards.	One.	Three maunds.	Cost of one and a half times the second-class fare as where there is no second class, the cost of a single first-class fare.
Grades III and IV			
3. Members of district and taluk boards, ex-officio presidents and vice-presidents but including temporary presidents and presidents in charge.	One.	One and a half hundreds.	Cost of a single second-class fare as where there is only two classes, the cost of one lowest class fare."

Fort St. George, December 4, 1933
(G.O. Ms. No. 3626, L. & M.)

No. 1410.—In exercise of the power conferred by section 6 (2) (c) of the Madras Local Boards Act, 1920, the Government hereby abolish the Madala Panchayat in the Guntur district, with effect from the date of publication of this notification in the *Guntur District Gazette*.

Fort St. George, December 6, 1933
(G.O. Ms. No. 3664, L. & M.).

No. 1411.—In exercise of the powers conferred by clause (a) of sub-section (2) of section 75 of the Madras Local Boards Act, 1920 (Madras Act XIV of 1920), the Governor acting with Ministers is hereby pleased to sanction the levy in the area of the Kodikonda Panchayat Board in the Bhadrapur taluk of the Anantapur district, of taxes on occupancies of land under the system of three local irrigation tanks known as the Manchanola cheruvu, Kattakaluva and Pathacheruva at the rates specified below for the purposes of doing kudimaramat and appointing arigandis for managing the turns of irrigation:—

(1) For the purpose of performance of kudimaramat repairs to certain irrigation tanks and channels—
  (a) Re. 1-0-5 per annum per acre of land under the system of Kattakaluva and Manchanola cheruvu.
  (b) Re. 0-8-4 per annum per acre of land under the system of Pathacheruva.

(2) For the purpose of meeting the cost of employing arigandi—
  (a) Eight seers of paddy per acre for every wet crop.
  (b) Six seers of grain per acre for every irrigated dry crop.
  (c) Four seers of grain per acre per every dry crop which is irrigated by carried water under the system of Kattakaluva and Manchanola cheruva.
  (d) Half a measure of jaggery per acre for every sugarcane crop.
  (e) Eight seers of any grain per acre per annum for the portion of the garden crops, viz.—
Gardens of plantain, cocoanut and betelnut which are long-standing and require tank water all round the year.

Fort St. George, December 8, 1933
(G.O. Ms. No. 3715, L. & M.).

No. 1412.—Under sub-section (1) of section 4 of the Madras District Municipalities Act, 1920, the Local Government proposes to extend and fix the limits of the Rajahmundry Municipality as shown in the following schedule. Any objections which may be made by the inhabitants of the local area in respect of the proposed alterations, should be submitted in writing so as to reach the Local Government within six weeks from the date of publication of this notification in the *East Godavari District Gazette*.

SCHEDULE.

The boundaries of the Rajahmundry Municipality as they would be after the proposed extension—

North.—A line drawn westward from the junction of the Kovvuru road with the eastern limit of S. No. 93 and the eastern limits of S. Nos. 93, 89, 91 and 90 where the line bends to the north till it meets the Kateru road, the Kateru road towards the north till it meets Vetlapalem pond, and a line drawn westward and onwards the river Godavari along the northern limits of Vetlapalem patta, viz., S. No. 14.

East.—A line drawn southwards from the above said north-east corner along the eastern side of Kotipalli road till it meets S. No. 93, the northern limit of S. No. 93 and the eastern limits of S. Nos. 93, 89, 91 and 90 where the line bends the points to the north of T.S. No. 935 and the eastern limits of T.S. Nos. 935, 936, 937, 1, 2, 3, 385, 386, 392, 393, 398, 399, 400, 404, 405, 406, 433, 434, 454, 455, 456, 458, 460, 461, 462, 474, 475, 476, 477, 478, 479, 480, 481, 482, 490, 1035, 1037, 1038, 1041, 1042, 1290, 1316, 1317, 1320, 1321, 1, 43, 44, 46, 48, 49, 458, 459, 460, 461, 464 B, 936 B, 936 A, 940 B, 940, 941, 942, 943, 944, 945 and 946.

South.—Aline drawn westward the side into the river along the southern boundary of T.S. Nos. 936, 937, 940, 938, 939, 942, 941, 940, 939, 938, 937, 936, 935, 934, 933, 932, 931, 930, 929 and 928.

West.—A line drawn parallel to the river southwestward one mile into the river and terminating at the westerly extremities of the northern and southern limits described above.

Fort St. George, November 21, 1933
(G.O. Ms. No. 4400, L. & M.).

I

No. 1413.—IN THE MATTER OF THE CHARITABLE ENDOWMENTS ACT, 1890, AND IN THE MATTER OF THE SUBRAHMAL ANNI STUDENTSHIP ENDOWMENT FUND.

Whereas application has been made to the Government of Madras under clause (b) of sub-section (1) of section 6 of the Charitable Endowments Act, 1890 (VI of 1890) by M.R.Ry. S. T. Ponnambalanatha Mudaliyar Avergal, Srivaikuntam, Tinnevelly district, the donor of the proposed Endowment Fund, for vesting the security and money specified in the appended schedule and now in the hands of the Accountant-General, Madras, in the Treasurer of Charitable Endowments, Madras, appointed under the said Act for the territories subject to the said Government, the Governor acting with Ministers, in exercise of the powers conferred by section 4 of the said Act, is hereby pleased to order that the said security and

money be vested in the Treasurer aforesaid and be held by him and his successors, subject to the provisions of the said Act and to any rules which may from time to time be made or shall be deemed to have been made thereunder upon trust for the purposes and subject to the conditions set forth in the scheme settled under section 6 of the said Act for the administration of the said Fund.

SCHEDULE.

3½ per cent stock of 1865 for Rs. 2,850 and cash Rs. 1-11-6.

II

No. 1414.—IN THE MATTER OF THE CHARITABLE ENDOWMENTS ACT, 1890, AND IN THE MATTER OF THE ULAGAMMAL AMMI STUDENTSHIP ENDOWMENT FUND.

Whereas application has been made to the Government by Rai Bahadur Chunilal Benarsana Ayal M.B.E. (VI of 1890) by M.R.Ry. S. T. Ponnambalanatha Mudaliyar Avargal, revenue dewan, Tuticorin district, the donor of the Trust Fund known as 'Sabhanayagi Ammi Studentship Endowment Fund' referred to in Notification No. 1413, dated 21st November 1933, supra, for settling a scheme for the administration of the said Fund, it is hereby notified that the Governor acting with Ministers has, in exercise of the powers conferred by section 6 of the said Act, settled the scheme set forth in the schedule hereto annexed for the administration of the said Fund and that such scheme shall come into operation on the first day of January 1934.

SCHEDULE.

Scheme for the administration of the Sabhanayagi Ammi Studentship Endowment Fund.

1. The Fund shall be called the 'Sabhanayagi Ammi Studentship Endowment Fund'.

2. The Surgeon-General with the Government of Madras and the Principal of the Medical College, Madras, shall be the administrators of the Fund.

3. The interest accruing on the Fund shall be utilized for awarding in alternate years, a studentship of the value of Rs. 30 a month for the advanced or specialised study of Ophthalmology.

4. The studentship shall be tenable for a period of six months.

5. The studentship shall be awarded by the administrators in consultation with the Superintendent of the Ophthalmic Hospital, Madras, and Professor of Ophthalmology, Medical College, Madras, to a graduate of the Medical College, Madras, who, in the opinion of the said Superintendent and Professor, is best fitted to acquire an advanced or specialized knowledge of Ophthalmology.

6. The person to whom the studentship is awarded shall agree to undertake a post-graduate study at the Ophthalmic Hospital, Madras, for a period of six months.

7. The studentship may be withdrawn by the administrators in case the progress or conduct of the person to whom it was awarded is found to be not satisfactory to the opinion of the Superintendent of the Ophthalmic Hospital, Madras.

8. The amount of the studentship shall be paid in monthly instalments.

9. The amount of the fund may be reinvested from time to time in the securities of the Government of India.

10. Any interest accruing on the fund that may not be utilised or required for the said studentship shall be accumulated and such accumulations shall from time to time be invested in the securities of the Government of India and added to the corpus of the fund.

III

No. 1415.—IN THE MATTER OF THE CHARITABLE ENDOWMENTS ACT, 1890, AND IN THE MATTER OF THE ULAGAMMAL AMMI STUDENTSHIP ENDOWMENT FUND.

Whereas application has been made to the Government of Madras under clause (b) of sub-section (1) of section 6 of the Charitable Endowments Act, 1890 (VI of 1890) by M.R.Ry. S. T. Ponnambalanatha Mudaliyar Avargal, revenue dewan, Tuticorin district, the donor of the proposed Endowment Fund for vesting the security and money specified in the appended schedule and now in the hands of the Accountant-General, Madras, in the Treasury of Charitable Endowments, Madras, appointed under the said Act for the territories subject to the said Government, the Governor acting with Ministers, in exercise of the powers conferred by section 4 of the said Act, is hereby pleased to order that the said security and money be vested in the Treasurer aforesaid and be held by him and his successors, subject to the provisions of the said Act and to any rules which may from time to time be made or shall be deemed to have been made thereunder upon trust for the purposes and subject to the conditions set forth in the scheme settled under section 6 of the said Act for the administration of the said Fund.

SCHEDULE.

3½ per cent stock of 1865 for Rs. 2,850 and cash Rs. 1-11-7.

IV

No. 1416.—IN THE MATTER OF THE CHARITABLE ENDOWMENTS ACT, 1890, AND IN THE MATTER OF THE ULAGAMMAL AMMI STUDENTSHIP ENDOWMENT FUND.

Whereas application has been made to the Government of Madras under clause (b) of sub-section (1) of section 6 of the Charitable Endowments Act, 1890 (VI of 1890) by M.R.Ry. S. T. Ponnambalanatha Mudaliyar Avargal, Tuticorin, Tinnevelly district, the donor of the Endowment Fund known as 'Ulagammal Ammi Studentship Endowment Fund' and referred to in Notification No. 1415, dated 21st November 1933, supra, for settling a scheme for the administration of the said Fund, it is hereby notified that the Governor acting with Ministers has, in exercise of the powers conferred by section 6 of the said Act, settled the scheme set forth in the schedule hereto annexed for the administration of the said Fund and that such scheme shall come into operation on the first day of January 1934.

SCHEDULE.

Scheme for the administration of the Ulagammal Ammi Studentship Endowment Fund.

1. The Fund shall be called 'The Ulagammal Ammi Studentship Endowment Fund'.

2. The Surgeon-General with the Government of Madras and the Principal of the Medical College, Madras, shall be the administrators of the Fund.

3. The interest accruing on the Fund shall be utilized for awarding in alternate years, a studentship of the value of Rs. 20 a month for the advanced study of midwifery.

4. The studentship shall be tenable for a period of six months.

5. The studentship shall be awarded by the administrators in consultation with the Superintendent of the Women and Children's Hospital, Madras, to a diplomaed nurse who in the opinion of the said Superintendent is best fitted to undertake an advanced study of midwifery.

6. The person to whom the studentship is awarded shall agree to undertake such advanced study at the Women and Children's Hospital, Madras, for a period of six months.

7. The studentship may be withdrawn by the administrators in case the progress or the conduct of the person to whom it was awarded is found to be not satisfactory in the opinion of the Superintendent, Women and Children's Hospital, Madras.

8. The amount of the studentship shall be paid in monthly instalments.

9. The amount of the Fund may be reinvested from time to time in the securities of the Government of India.

10. Any interest accruing on the fund that may not be utilised or required for the said studentship shall be accumulated and such accumulations shall from time to time be invested in the securities of the Government of India and added to the corpus of the fund.

E. CONRAN SMITH,
Secretary to Government.

Fort St. George, December 12, 1933.

No. 1417.—In modification of Notification No. 1390 published on page 450 of Part I-A of the *Fort St. George Gazette*, dated 5th December 1933, the following revised lists of plague-infected areas are published:—

A.—In the Madras Presidency.

Salem—Taluk—Hosur.
Coimbatore—Taluks—Kollegal and Gobichettipalayam.
Bellary—Taluks—Hadagalli, Harpanahalli, Kudligi and Siruguppa.
Town—Hospet.
Madura—Taluk—Peryakulam.

B.—Gazette the Madras Presidency.

[Inferior local rate—Districts and States and Towns of 50,000 or more inhabitants.]

I. BOMBAY.

Districts—Belgaum, Dharwar, Kanara, Bijapur, Satara, Thana, Sholapur, Poona, Ahmednagar and Ratnagiri.
States—Kolhapur and Deccan States.
Towns—Poona, Bombay and Sholapur.

II. BURMA.

Districts—Moulmein, Myingyan, Mandalay and Magwe.

III. MYSORE.

Districts—Mysore, Kadur, Shimoga, Chitaldrug, Bangalore, Hassan, Civil and Military Station, Bangalore, Tumkur, Kolar and Kolar Gold Fields.
Towns—Mysore and Bangalore.

IV. HYDERABAD STATE.

Districts—Aurangabad, Gulbarga, Medak, Nanded, Raichur, Nizamabad, Warangal, Mahbubnagar, Sangareddi, Raichur Rly. Station, Secunderabad Cantonment and Parbhani.
Towns—Hyderabad.

V. CENTRAL PROVINCES.

Districts—Chhindwara, Hoshangabad, Nimar, Betul, Nagpur and Jubbulpore.
Towns—Hoshangabad and Chhindwara.

VI. UNITED PROVINCES.

Districts—Gorakhpur, Basti, Bahraich, Saharanpur, Etah, Muzaffarnagar, Bijnor, Moradabad and Farrukhabad.

VII. BIHAR AND ORISSA.

District—Muzaffarpur.

VIII. COORG.

IX. PUNJAB.

Districts—Gujrat Hoshiarpur and Amritsar.

X. BARODA STATE.

XI. BRITISH STATE.

S. G. SENGODAIYAN,
Deputy Secretary to Government.

No 3418.—Under sub-section (3) of section 48 of the Land Acquisition Act I of 1894 as amended by the Land Acquisition Amendment Act XXXVIII of 1923, the Government hereby withdraw from the acquisition of the Government road lands at Gurandi village, Pattukkottai taluk, Ganjam district, specified in the several notifications under section 4 (1) of the Land Acquisition Act mentioned below as being required for the construction of a building for the Board Middle School at Gurandi; section 4 (1) notification published on page 202, Part I-A of the *Fort St. George Gazette*, dated 24th February 1931, and subsequently amended by the erratum published at page 506 of Part I-A of the *Fort St. George Gazette*, dated 23rd June 1931 :—

Survey number		Extent withdrawn.	Extent retained.
		acs.	acs.
Kamgalai, Inavai vir,	S. No. 45-1 part	0·11	0·11
Do.	S. No. 45-2	0·13	0·15
Do.	S. No. 45-3 part	1·74	1·54
Do.	S. No. 45-4	0·25	0·08
Do.	S. No. 45-5 part	0·04	0·04
Do.	S. No. 45-6 part	0·02	0·02
Do.	S. No. 45-7 part	0·05	0·03
Do.	S. No. 46 part	0·01	0·09
Do.	S. No. 65-1 part	0·13	0·13
Do.	S. No. 67-2 part	0·10	0·10
	Total ..	3·00	2·00

NOTE.—The soil vernacular of all these lands is the Kala Samb of Pattukkottai.

ERRATA.

In Notification No. 1252 published at pages 416 and 417 of Part I-A of the *Fort St. George Gazette*, dated 7th November 1933, in respect of the lands required for the formation of a road from Grattandu to Vaduvur in Inam Tulajamangalam village, Tanjore taluk, Tanjore district—

In the entry relating to pattas (rayoti), R.S. No. 384-6 *for* 'trustee M. Annaswami Iyyar,' occurring in the sixth line, read 'trustee Annaswami Iyyar.'

In the declaration under section 3 of the Land Acquisition Act, 1894, published at page 414 of Part I-A of the *Fort St. George Gazette*, dated 14th November 1933 in respect of the land required for the construction of an office building for the Panchayat Board in Kottavalasa village, Srungavarapukota village, Vizagapatam district—

For 'acs 0·14,' read '0·18.'

In the declaration under section 3 of the Land Acquisition Act I of 1894, published at pages 456 and 457 of Part I-A of the *Fort St. George Gazette*, dated 21st November 1933, in respect of the land required in Nallangudi village, Ramnad taluk, Ramnad district, for the Ramnad-Uttarakosamangai road—

(1) Against item, red, R.S. No. 142, *for* 'Pachi Kudumban,' read 'Thevia Kudumban.'

(2) Against item, penal, vaguely Bottom, R.S. Nos. 4-3 and 4-5, *for* same 'Gan. Pakki Kudumban,' read same 'Gan. Pakka Kudumban.'

In the notification, published at page 49 of Part I-A of the *Fort St. George Gazette*, dated 14th February 1933, under section 4 (1) of the Land Acquisition Act, 1894, relating to the acquisition of lands in Kadayanallai village, Tiruchendur taluk, Tinnevelly district, for a Burial-ground—

(6) Against the owners of S. No. 10-2, *for* 'K. P. Mosai Nadar,' read 'K. P. Mosai Nadar.'

(8) Against S. Nos. 13-7, 10, 11 & 17, *for* one of the owners 'C Mosai Nadar,' read 'C Mosai Nadar.'

(10) Against S. No. 18-6, *for* one of the owners 'M Devasiya Nadar,' read 'M Devasiriya Nadar,' and *for* the southern boundary 'Nos. 18-4, 20 and 21,' read 'Nos. 14/6, 20 and 21.'

(11) Against S. No. 18-8, *for* the eastern boundary 'No. 18-9,' read 'No. 18-10.'

(12) Against S. No. 18-12, *for* the eastern boundary 'Nos. 13, 21, 2-6, 18 ——— 7 and 24,' read 'No. 5, 6, 7 and 13.'

(13) Against S. No. 18-16, *for* one of the owners 'Sanathan Nadar,' read 'Samathan Nadar.'

In Notification No. 1367, under section 6 of the Land Acquisition Act, 1894, published at page 444 of Part I-A of the *Fort St. George Gazette*, dated 14th November 1933, relating to the acquisition of land for a well site in Inam Ottagudi village, Mannargudi taluk, Tanjore district—

In line 8 *for* '0·25 of an acre or 1 unit,' read '625 square links or 1 cent.'

In the last line in the schedule against extent under acre for '·25 or 1 unit,' read '625 square links or 1 cent.'

In Notification No. 1215, published at page 404 of Part I-A of the *Fort St. George Gazette*, dated 31st October 1933, in respect of the lands required for the formation of a road from Orathanad to Mannargudi in No. 132, Nedavakkottai village, Mannargudi taluk, Tanjore district—

Item No. 1—
In the entry relating to Government, dry, R.S. No. 216-2 part, *for* 'south by No. 217-1 part,' read 'south by No. 217-1 part and Cart.'

Item No. 12—
In the entry relating to Government, dry, R.S. No. 217 part, *for* 'east by No. 217-2 part,' read 'east by No. 217-2.'

ACQUISITION OF LANDS.

No. 1419.—Whereas it appears to the Government that the land specified below is needed for a public purpose, to wit, for formation of a street to connect the new cutchery street with the Devasthanam block of streets notice to that effect is hereby given to all whom it may concern in accordance with the provisions of section 4 (1) of the Land Acquisition Act I of 1894, as amended by the Land Acquisition Amendment Act XXXVIII of 1923, and the Government hereby authorise the Sub-Collector, Karur, his staff and workmen to exercise the powers conferred by section 4 (2) of the Act. Under section 3 (c) of the same Act, the Government appoint the Sub-Collector, Karur, to perform the functions of a Collector under section 5-A of the Act.

Trichinopoly district, Karur taluk,
Inam Karur village.

	Appellate area.
	ac. ft.
Inam, dry, T.S. No. 351 of Ward No. 1 (Old sub No. 186), owner M. Rajeswara Sayrulu, mortgagee Kannavaral Sayrulu residing in Tirumanilai Chinnayalu taluk, subordinate Kalyana Perumpillaisthanikal Ananyaperumal Ammaiyammal and Tandavai Venkatachalaiyer, bounded on the north by T.S. No. 348-part; east by T.S. No. 352, south by T.S. No. 1001 part; west by T.S. No. 347	2,753

No. 1420.—Whereas it appears to the Government that the land specified below is needed for a public purpose, to wit, for a conservancy basin in Ayyagramam street, notice to that effect is hereby given to all whom it may concern in accordance with the provisions of section 4 (1) of the Land Acquisition Act I of 1894, as amended by the Land Acquisition Amendment Act XXXVIII of 1923; and the Government hereby authorise the Sub-Collector, Berhampur, his staff and workmen to exercise the powers conferred by section 4 (2) of the Act. Under section 3 (c) of the same Act, the Government appoint the Sub-Collector, Berhampur, to perform the functions of a Collector under section 5-A of the Act.

Ganjam district, Berhampur taluk, Bhapur village.

	Approximate extent.
	Rs. as.
Village site S. No. 623, belonging to Maruvada Venkatasubbamma, bounded on the north by Savaluri Jaya Narayana Murthi Dora S. No. 625, east by Dasi Nara Lakshmi Narasimhan S. No. 624, south by municipal conservancy lane, west by Maruvada Venkatalakshmi Lakshmi Devi S. No. 626	2-0

No. 1421.—Whereas it appears to the Government that the lands specified below are needed for a public purpose, to wit, for the provision of a public cart-stand, notice to that effect is hereby given to all whom it may concern in accordance with the provisions of section 4 (1) of the Land Acquisition Act I of 1894, as amended by the Land Acquisition Amendment Act XXXVIII of 1923; and the Government hereby authorise the Revenue Divisional Officer, Rampa, his staff and workmen to exercise the powers conferred by section 4 (2) of the Act. Under section 3 (c) of the same Act, the Government appoint the Revenue Divisional Officer, Rampa, to perform the functions of a Collector under section 5-A of the Act.

North Arcot district, Wallajah taluk, Wallajah town village.

	Approximate extent.
	Rs. as.
(Ward No. I, Block No. 17.)	
Government, layout site, T.S. No. 1175, registered holder Jani Khan Sahib, headwoman Mallapa Chetti and Sundaram Ayyangar bounded on the north by Nos. 1150 to 1161, east by Nos. 1163 to 1169; south by Nos. 1162, 1177 2 and 1157 west by Nos. 1170 to 1184 ..	10,874
Government, layout site, T.S. No. 1180, registered holder Jalaluddin Sahib, headwoman Mallapa Chetti, bounded on the north by No. 1178; east by No. 1179, south by No. 1181; west by No. 1160	310
Government, layout site, T.S. No. 1181, registered holder Jalaluddin Sahib, headwoman Mallapa Chetti, bounded on the north by No. 1180; east by No. 1179; south by No. 1182; west by No. 1160	228
Government, layout site, T.S. No. 1182, registered holder Jalaluddin Sahib, headwoman Mallapa Chetti, bounded on the north by No. 1181; east by No. 1179, south by No. 1183, west by No. 1160	195
Government, layout site T.S. No. 1183, registered holder Jalaluddin Sahib, headwoman Mallapa Chetti, bounded on the north by No. 1182; east by No. 1179; south by No. 1186; west by No. 1160	157
Government, layout site, T.S. No. 1184, registered holder Jalaluddin Sahib, headwoman Mallapa Chetti bounded on the north by No. 1185; east by No. 1179, south by No. 1186; west by No. 1160	207
Government, layout site, T.S. No. 1185, registered holder Jalaluddin Sahib, headwoman Mallapa Chetti and Sundaram Ayyangar, bounded on the north by No. 1186; east by No. 1179, south by No. 1184; west by No. 1160	300
Government, layout site, T.S. No. 1186, registered holder Jalaluddin Sahib, headwoman Mallapa Chetti and Sundaram Ayyangar, bounded on the north by No. 1183, east by No. 1179, south by No. 1185, west by No. 1160	340
Government, layout site, T.S. No. 1187, belonging to Kompa Chetti alias Krishnaswami Chetti, bounded on the the north by No. 1188, east by No. 1178, south by No. 1189; west by No. 1179	192
Government, layout site, T.S. No. 1188, registered holder Ishaq Sahib, adjacent Jami Mill alias Kunhikutthe Mill bounded on the north by No. 1178, east by No. 1191; south by No. 1187, west by No. 1183	451

No. 1422.—Under section 6 of the Land Acquisition Act, 1894, the Government hereby declare that the land specified below and measuring 116 square feet, be the same a little more or less, is needed for a public purpose, to wit for widening Nadar street; and, under sections 3 and 7, the Sub-Collector, Tuticorin is appointed to perform the functions of a Collector under the Act and directed to take order for the acquisition of the said land. A plan of the land is kept in the office of the Sub-Collector, Tuticorin, and may be inspected at any time during office hours.

A-3

Tinnevelly district, Srivaikuntam taluk, Tuticorin village.

	Rs. as.
Ground-rent, patta, ward V, T.S. No. 304-1 belonging to Pon. Samuel Nadar bounded on the north by S.No. 304-1; east by S.No. 304; south by No. 305 west by S.No. 313-2	6
Ground-rent, patta, ward V, T.S. No. 313-2, belonging to Pon. Samuel Nadar, bounded on the north by S.No. 304-1, east by S.No. 304; south by S.No. 313-1; west by S.No. 313-3	18
Ground-rent, patta, ward V, T.S. No. 305-2, belonging to Thamarai Kadar Meenakshi Nadar, Arumugam Nadar, Balaya alias Ramasami Nadar and Kuthiraiyal Nadar, bounded on the north by No. 303-1, east by No. 304-2; south and west by S.No. 305	41
Total ..	115

No. 1423.—Whereas it appears to the Government that the land specified below is needed for a public purpose, to wit, for the formation of a road from Valaithur railway station to Pogalur road; notice to that effect is hereby given to all whom it may concern in accordance with the provisions of section 4 (1) of the Land Acquisition Act I of 1894, as amended by the Land Acquisition Amendment Act XXXVIII of 1923; and the Government hereby authorise the Sub-Collector, Tirupattur, his staff and workmen to exercise the powers conferred by section 4 (2) of the Act. Under section 3 (c) of the same Act the Government appoint the Sub-Collector, Tirupattur, to perform the functions of a Collector under section 5-A of the Act.

North Arcot district, Cudgyattam taluk Uli village.

	Approximate extent.
	Rs. as.
No. 46-1 A 1 B, belonging to Muthukumaral bounded on the north by No. 46-1 A-1 A; east by No. 45-2, south by No. 46-1 A-2 A 1 A, west by No. 45-1 B ..	0-17
No. 46-3 B, belonging to Chinna Gengamma Nayagu, bounded on the north by No. 46-2 A to B .. east by No. 45-1 B-2, south and west by No. 46-2 A ..	0-27
No. 46-2 A, belonging to Muniswami Mudaliar, bounded on the north by No. 47-1 A & B A, east by No. 46-2 B; south by No. 46-3 A & B to west by No. 47-1 ..	0-37
No. 46-1 A & B A, belonging to Muniswami Mudaliar, bounded on the north by No. 46-1 A-1 A, south by No. 46-1 A & B B, south by No. 46-2 A, west by Nos. 46-1 C and 47-2 B	0-06
No. 46-1 C, belonging to Muniswami Mudaliar, bounded on the north and east by No. 46-1 A & B A, south by No. 46-1 west by No. 47-2 C	0-11
No. 47-2 B, belonging to Balakrishna Pillai, bounded on the north by No. 47-2 A, east by No. 46-2 B, 1 A & B-A; south by No. 46-3 C, west by No. 47-1	0-21
No. 47-1 A, belonging to Muniswami Mudaliar, bounded on the north by No. 46-2 A; east by No. 47-1 B; south by No. 47-2, west by No. 49-1	0-37
No. 47-1 C belonging to Muniswami Mudaliar, bounded on the north by No. 46-1 C, east by No. 45; south by No. 47-2, west by No. 47-1 B	0-13
No. 49-2 A, belonging to Balakrishna Pillai, bounded on the north by No. 33-2, east by No. 49-2 B, south by No. 49-1 B & 1 C, west by No. 49-1	0-29
No. 33-2, belonging to Gnanavel Nayagu and Balakrishna Pillai, bounded on the north by No. 34-2, east by No. 33-3, south by No. 49-2 A, west by No. 31-2	0-16
No. 31-2, belonging to Ramayya Nayagu, bounded on the north by No. 33-2 B, east by No. 33-3, south by No. 31-3, west by No. 30-1	0-14
No. 30-2 B, belonging to Narayya Nayagu and Ayyanna Nayagu, bounded on the north by No. 30-1 B, east by No. 30-3 B, south by No. 30-2, west by No. 30-1 B-2 A	0-20
No. 30-1 A, belonging to Weniswami Ayyan, bounded on the north by No. 30-2; east by No. 30-2 B; south by No. 30-2 B, west by No. 30-1	0-10
No. 30-2 belonging to Ekka Mayalu and Muniyappa Chetti, bounded on the north by No. 29, east by No. 30-3, south by No. 30-1 B-1; west by No. 30-1	0-11

No. 1424.—Whereas it appears to the Government that the land specified below is needed for a public purpose, to wit, for electric power-house and for quarters and office of the electric staff, notice to that effect is hereby given to all whom it may concern in accordance with the provisions of section 4 (1) of the Land Acquisition Act I of 1894, as amended by the Land Acquisition Amendment Act XXXVIII of 1923; and the Government hereby authorise the Sub-Collector, Hospet, his staff and workmen to exercise the powers conferred by section 4 (2) of the Act. Under section 3 (c) of the same Act, the Government appoint the Sub-Collector, Hospet, to perform the functions of a Collector under section 5-A of the Act.

Bellary district, Hospet taluk, Hospet village.

	Approximate extent.
	Rs. as.
Inam, Kr. 1 portion of S. No. 139 A, belonging to T. Krishna Bhat, bounded on the north by S. No. 70 and 137, east by Nos. 137 and 138, south by a portion of S. No. 139 A, west by S. No. 77	2-0

No. 1425.—Whereas it appears to the Government that the land specified below is needed for a public purpose, to wit the approach road to the travellers' bungalow at Chennadi; notice to that effect is hereby given to all

where it may concern in accordance with the provisions of section 4 (1) of the Land Acquisition Act I of 1894, as amended by the Land Acquisition (Amendment) Act XXXVIII of 1923, and the Government hereby authorise the Revenue Divisional Officer, Pattur, his staff and workmen to exercise the powers conferred by section 4 (2) of the Act. Under section 3 (c) of the same Act, the Government appoint the Revenue Divisional Officer, Pattur, to perform the functions of a Collector under section 5-A of the Act.

South Kovera district, Pattur taluk.
No. 17. Charnadi village.

	Approximate area.
	Acres.
Government dry S. No. 134-2 B, belonging to Anantha Pallayan (on the west) bounded on the north by No. 134-2 A, east by No. 137, south by No. 135-4 A-2 and west by S. No. 134-1	0·25
Government dry S. No. 134-1 A-2 belonging to Anantha Pallayan Kuppuswa, bounded on the north by No. 134-2 A & 2 B, east by No. 134-2 B-3, south by No. 135-4 B, west by S. No. 134-1, thereof 1·24 A-1 ..	0·94
Total ..	1·19

No. 1426.—Under section 6(1) the Land Acquisition Act I of 1894, the Government hereby declare that the land specified below and measuring 0·01 of an acre, be the same a little more or less, is needed for a public purpose, to wit, for constructing a bunker for females; and under sections 3 and 7, the Revenue Divisional Officer, Dharu, is appointed to perform the functions of a Collector under the Act and directed to take order for the acquisition of the said land. A plan of the land is kept in the office of the Revenue Divisional Officer, Dharu, and may be inspected at any time during office hours.

Kurnool district, Dhone taluk, Dhone village.

	Acre.
Unassessed cultivation survey No. 234-3 B-2 belonging to Sri Anjaneyaswami mandir for the Government, bounded on the north east and south by S. No. 234-3 B-2 west by S. No. 234-3	0·01

No. 1427.—Under section 6 of the Land Acquisition Act, 1894, the Government hereby declare that the land specified below and measuring 1·01 acres, be the same a little more or less, is needed for a public purpose, to wit, for a dhobi khana, and, under sections 3 and 7, the Revenue Divisional Officer, Coconada, is appointed to perform the functions of a Collector under the Act and directed to take order for the acquisition of the said land. A plan of the land is kept in the office of the Revenue Divisional Officer, Coconada, and may be inspected at any time during office hours.

East Godavari district, Coconada taluk,
Jagannaickpatta village.

	Acre.
Kandadari, Survey No. 9, Vaduvandlu Nagaraju Kandadaraayya, melvaramdar Mudras of Fasli 1333, bounded on the north by S. No. 10, east by S. No. 8, south by S. No. 10; west by S. No. 11	1·15

No. 1428.—Under section 6 of the Land Acquisition Act 1894, the Government hereby declare that the land specified below and measuring 0·75 of an acre, be the same a little more or less, is needed for a public purpose, to wit, for the formation of Tegasamal Allahuru road; and, under sections 3 and 7, the Sub-Collector, Karur, is appointed to perform the functions of a Collector under the Act and directed to take order for the acquisition of the said land. A plan of the land is kept in the office of the Sub-Collector, Karur, and may be inspected at any time during office hours.

Trichinopoly district, Kulittalai taluk.
No. 41. Rathchandar Tirumala village.

	Acres.
Government dry S. No. 423-1, belonging to 12th minor Mandara Pillai, age 5 years, minority by mother Akilasi Ammal, bounded on the north by Nos. 42b and 41 (pt), east and south by No. 423-1 west by S. No. 417 ..	0·75

No. 1429.—Under section 6 of the Land Acquisition Act, 1894, the Government hereby declare that the land specified below and measuring 1·85 acres, be the same a little more or less, is needed for a public purpose, to wit, for the Ramnad-Uttarakosamangai road; and under sections 3 and 7, the Special Deputy Collector for Land Acquisition, Ramnad district, at Madura, is appointed to perform the functions of a Collector under the Act and directed to take order for the acquisition of the said land. A plan of the land is kept in the office of the Special Deputy Collector for Land Acquisition, Ramnad district, No. 30, Sambandhanarra Street, Madura and may be inspected at any time during office hours.

Ramnad district, Ramnad taluk, Ossanchi village.

	Acre.
Inam wet, R.S. No. 7-3, belonging to Muniandi, Ramni, Shanmugam, Vanniakaran and Mada, bounded on the north by R.S. No. 1-2, east by residue of owner's land south by R.S. No. 7-4; west by tank	0·12
Inam, wet, R.S. No. 4-4, belonging to the Virabadrar, Sri Virar and S. Muniandi, bounded on the north by R.S. No. 4-3 east by residue of owner's land south by R.S. No. 4-5, west by tank	0·15
Inam wet, R.S. No. 1-5, belonging to Mangaiyi bounded on the north by R.S. No. 1-1 east by residue of owner's land south by R.S. No. 1-6; west by tank	0·22
Inam, wet, R.S. No. 1-6, belonging to Sr. Rabbin, Pillai and Pandi, minor by guardian mother Chellammal bounded on the north by R.S. No. 1-5 east by residue of owner's land, south by R.S. No. 2-1; west by tank ..	0·16
Inam, wet, R.S. No. 2-1, belonging to Sr. Rabbin, Pillai and Pandi, minor by guardian mother Chellammal, bounded on the north by R.S. No. 1-6, east by residue of owner's land; south by R.S. No. 2-2; west by tank ..	0·31
Inam, wet R.S. No. 2-4, belonging to S. Vira Kuttumma, bounded on the north by R.S. No. 2-3, east by residue of owner's land; south by R.S. No. 2-5 & 6, west by R.S. No. 2-3	0·22
Inam, wet, R.S. No. 2-5, belonging to Sr. Kuttumma, bounded on the north by R.S. No. 2-4, east by residue of owner's land, south by R.S. No. 2-4; west by R.S. 2-3	0·20
Inam, wet, R.S. No. 3-1, belonging to Sr. Kurnadayan Kone, bounded on the north by R.S. No. 2-3 & 4, east by residue of owner's land, south by R.S. No. 3-2, 3-3; west by tank	0·25
Inam wet, R.S. No. 3-2, owned (1) Rajan, minor by guardian mother Peechi, (2) Kanni, major by guardian mother Ramakka, hypothecatee of the share of No. 1(1), (3) Chinnayyanan Pillai and (4) Vaithilingam Pillai, bounded on the north by R.S. No. 3-3, east by residue of owner's land south by R.S. No. 3-4; west by residue of owner's land and tank	0·15
Inam, wet, R.S. No. 3-4 belonging to Sr. Pichaya Pillai, bounded on the north by R.S. No. 3-3, east by residue of owner's land; south by R.S No. 4-1, west by residue of owner's land	0·25
Inam, wet, R.S No. 4-2, belonging to Muniannal, bounded on the north by R.S. No. 4-7; east by residue of owner's land south by R.S. No. 4-3, west by residue of owner's land	0·22
Inam, wet, R.S. No. 4-3, belonging to Chi, Nagiammal, bounded on the north by R.S. No. 4-4; east by residue of owner's land, south by R.S. No. 4-4; west by residue of owner's land	0·24
Inam wet, R.S. No. 4-4, belonging to Sr. Sr. Vellaiyyal Pillai, bounded on the north by R.S. No. 4-3 and by residue of owner's land, south by Uttarakosamangai village, west by tank	0·30
Irrigation channel, poramboke, R.S No. 1-1, belonging to Sri Mangaleswarswami, Uttarakosamangai, by trustee Raja Muthuramalinga Sethupathi, Raja of Ramnad, bounded on the north by Mangalesvarswami village, east, south and west by channel	0·05
Irrigation channel poramboke R.S. No. 2-1, belonging to Sri Mangaleswarswami, Uttarakosamangai, by trustee Raja of Ramnad, bounded on the north by R.S. No. 1-1, east by channel, south by R.S. No. 2-2, west by channel, supply by R.S. No. 2-3, west by tank	0·14
Irrigation channel, poramboke, R.S. No. 2-2, belonging to Sri Mangaleswarswami, Uttarakosamangai, by trustee Raja of Ramnad, bounded on the north by R.S. No. 2-1 east by channel; south by R.S. No. 2-3 & 4, west by tank	0·02
Tank poramboke, R.S. No. 2-3, belonging to Sri Mangaleswarswami, Uttarakosamangai, by trustee Raja of Ramnad, bounded on the north by R.S. No. 2-1 east by channel, south by R.S. No. 2-4 & 4, west by R.S. No. 2-4 & 5, south by R.S. No. 2-1; west by tank ..	0·18
Irrigation channel poramboke, R.S. No. 2-4, belonging to Sri Mangaleswarswami, Uttarakosamangai, by trustee Raja of Ramnad, bounded on the north by R.S. No. 2-1, east by R.S. No. 2-3 and channel, south by R.S. No. 2-5; west by tank	0·07
Irrigation channel, poramboke R.S. No. 4-1, belonging to Sri Mangaleswarswami, Uttarakosamangai, by trustee Raja of Ramnad bounded on the north by R.S. No. 3-4 east by channel; south by R.S. No. 4-2; west by channel	0·01
Total ..	2·35

Melavandan—Sri Mangaleswarswami, Uttarakosamangai, by trustee Raja of Ramnad.
North—R.S. No. means reserve number.

No. 1430.—Whereas it appears to the Government that the land specified below is needed for the public purpose, to wit, for the formation of a road from Odapatti to Kongapatti, notice to that effect is hereby given to all whom it may concern in accordance with the provisions of section 4 (1) of the Land Acquisition Act I of 1894, as amended by the Land Acquisition Amendment Act XXXVIII of 1923, and the Government hereby authorise the Revenue Divisional Officer, Dindigul, his staff and workmen to exercise the powers conferred by section 4 (2) of the Act. Under section 3 (c) of the same Act, the Government appoint the Revenue Divisional Officer, Dindigul, to perform the functions of a Collector under section 5-A of the Act.

Madura district, Tirumangalam taluk, Odaipatti village

	Assessment in cents.	Area.
Kaliamma, private, S. No 239-1 C, bounded on Kuppanna Kavundan, adjoining on the south by S.s. 239-1 A; east, south and west by S.s. 239-1 B	..	0·001
Narayan, private, S. No 239-1 D, belonging to Periya Kavundan, bounded on the north and east by S.s. 239-1 B; south by S.s. 239-1 H; west by S.s. 239-1 G	..	0·001
Nallan, private, S. No. 239-1 E, belonging to Kuppanna Kavundan, Nallappa Kavundan and Lakshmipan Kavundan, bounded on the south by S.s. 239-1 F; north by S.s. 239-1 B; east by S.s. 239-1 F; west by S.s. 239-1 G	0·01	
Nallan, private, S. No. 239-1 F, belonging to Palaniyandi Kavundan, bounded on the north and east by S.s. 239-1 D; south by S.s. 239-1 H; west by S.s. 239-1 E	0·01	
Natram, private, S. No. 239-1 G, belonging to Sivappan Nayakan, Lakshmanan Nayakan, Ramu Nayakan, Perumal Nayakan, Krishna Nayakan, minor, guardian Muthappa, and Periyasi Nayakan, son of Irappa Nayakan, Nadumal Nayakan, sons of Singaru Nayakan, bounded on the north and east by S.s. 239-1 H, south by S.s. 239-1 H, west by S.s. 239-1 B	0·05	
Byetvari, dry, S. No. 244-1 B, registered holders Kuppana Kavundan and Sellappan Kavundan, actual owners Vaithinathan Chetti, heathen, Dindigul village, and Vaithinathan Kavundan, bounded on the north by S.s. 244-1 A; east by S.s. 244-3 B; south by No. 245, west by No. 252-1 B	0·21	
Byetvari, dry, S. No. 244-2 B, registered holders (1) Kalliappan Kavundan and (2) Karuppa Kavundan reigning Kaliappan Nachiyar heathen No. (1) above, and Kuppana Kavundan, Sellappa Kavundan, Sivagurunatha Chettiyar of Sivasakthipuri, Arumanai trustee and Valu of Kaleeswaran Nayakkar of Vanniyampatti, agent bounded on the north by No. 244-2 A; east by No. 252-3 A & 252; south by No. 245; west by No. 244-2 A & 2 B	0·12	
Byetvari, dry, S. No. 254-1 A, belonging to Kuppana Kavundan, Palaniyan Kavundan and Kuppannan, minor guardian Muthumal, bounded on the north by No. 253; east by No. 252-1 B; south by No. 254-1 B; west by No. 255-1 A	0·10	
Byetvari, dry, S. No. 255-1 A belonging to Muhammad Kasimar, Sellappa Kavundan, marumakkathayam Mohammad Abdul Kader Rawthar of Kalayanipatti and Pandalpan Sivanappa Kavundan, bounded on the west by No. 253, east by No. 254-1 A, south by No. 253-1 B, west by No. 256-2 A	0·23	
Byetvari, dry, S. No. 256-1 A, belonging to Sellappa Kavundan and Palaniyappa Kavundan, bounded on the north by No. 253; east by No. 256-1 A & 2 B; south by No. 256-2 B, west by No. 259-1	0·06	
Byetvari, dry, S. No. 256-1, belonging to Sellappa Kavundan and Palaniyappa Kavundan, bounded on the north by Nos. 253 and 261; east by S.s. 256-2 A; south by No. 256-2, west by No. 279-1 A	0·14	
Byetvari, dry, S. No. 256-1 A, belonging to Sellappa Kavundan, bounded on the north by No. 261; east by Kavundan, bounded on the north by No. 261; east by No. 256-1; south by No. 256-1 B; west by No. 256-2 A	0·20	
Byetvari, dry, S. No. 256-2 A, belonging to Sellappa Kavundan, bounded on the north by No. 261; east by No. 256-2 B; south by No. 256-1 A; west by No. 279-1 A	0·27	
Byetvari dry, S. No. 256-1 A, registered holders (1) Sellappa Kavundan and (2) Palaniyappa Kavundan reigning Palaniyappa Kavundan, No. (2) above, bounded on the north by S.s. 256-1 A; east by No. 256-2 A; south by No. 256-1 B, west by No. 256-2 A	0·16	
Byetvari, dry, S. No. 256-2 A, belonging to Nachiappan Kavundan, Kumaravelu Kavundan and Karuppa Kavundan, bounded on the north by No. 256-1 A; east by No. 256-1 A; south by No. 256-1 B; west by No. 256-3 A	0·20	
Byetvari, dry, S. No. 263-1 A, belonging to Nachimuthu Kavundan, bounded on the north by Nos. 262 and 263; east by No. 264; south by No. 261-1 B; west by Nos. 262 and 263-2 A	0·12	
Byetvari, dry, S. No. 263-2 A, owner Kuppana Kavundan, gramakarnam Palaniyappa Kavundan, son of Nalla Karuppan Ammanikavundan, Kumaravelu years minor, Dindigul taluk, bounded on the north by S.s. 262; east by No. 256-1 A & 263-1 B; south by No. 263-2 B; west by No. 263-1 A	0·11	
Byetvari, dry, S. No. 295-1 A, registered holders (1) Kuppana Kavundan, (2) Sellappa Kavundan (3) Sellappan Kavundan (4) Kuppuswami, (5) minor Palaniyappan, minor and (6) Arappa Kavundan, reigning Palaniyappan, minor guardian and mother Nachiyar No. (5) above, bounded on the north by Nos. 297 and 264-2; east by No. 295-3 A; south by No. 295-1 B west by No. 296-1 A	0·01	
Byetvari, dry, S. No. 296-1 A, registered holders (1) Kuppana Kavundan, (2) Sellappa Kavundan (3) Sellappan Kavundan, (4) Kuppuswami, (5) minor Palaniyappan and (6) Arappa Kavundan, reigning Palaniyappan, minor guardian and mother Nachiyar No. (5) above, and Arappa Kavundan No. (6) above, bounded on the north by Kavundan No. (6) above, bounded on the north by S.s. 296-2 A, east by No. 295-1 A; south by S.s. 296-2 B, west by No. 297	0·16	
Byetvari, dry, S. No. 296-1 A, belonging to Sellappa Kavundan and Nachimuthi Narayanan, maruppan Nachiappa Kavundan, son of Kuppuna Kavundan of Alagapuri Kavundan village, bounded on the north by No. 295-1 A; east by No. 296-2 A; south by No. 297; south by No. 296-1 B; west by No. 296-4 A	0·15	

	Assessment.
Byetvari, dry, S. No. 270-4 A, belonging to Sellappa Kavundan and Nachimuthu Kavundan, maruppan Nachiappan Kavundan of Alagapuri village, bounded on the north by S.s. 311; east by No. 312 and 269-5 B; south by No. 269-6 B; west by No. 312 and 269-5 B	0·14
Byetvari, dry, S. No. 311-1 A, registered holders Virappa Kavundan and Palaniyappa Kavundan, reigning Sellappa Kavundan, son of Kaliyada Kavundan, Kuppuswami Kavundan, Alagappa Kavundan, Virappa Kavundan, Kuppuswami Kavundan, Virappa Kavundan, Sellappa Kavundan, Kumarappa Kavundan and Kuppuswami Kavundan, bounded on the north by Nos. 269 and 315; east by Nos. 312 and 313-2, south by No. 313-1 B; west by No. 314	0·14
Byetvari, dry, S. No. 313-1 A, registered holders (1) Virappa Kavundan and (2) Palaniyappa Kavundan, reigning No. (2) above and Pitchaiyamma Kavundan, marumagan Kaliyadi Kavundan, bounded on the north by Nos. 314 and 315, east by Nos. 314 and 269-1; south by No. 313-4 B., west by No. 310	0·15

No. 1431.—Whereas it appears to the Government that the land specified below is needed for a public purpose, to wit, for the formation of a road from Madukkur to Pappanad notice to that effect is hereby given to all whom it may concern in accordance with the provisions of section 4 (1) of the Land Acquisition Act I of 1894, as amended by the Land Acquisition Amendment Act XXXVIII of 1923; and the Government hereby authorise the Special Deputy Collector No. IX., Tanjore, his staff and workmen to exercise the powers conferred by section 4 (2) of the Act. Under section 3 (c) of the same Act, the Government appoint the Special Deputy Collector No. IX. Tanjore, to perform the functions of a Collector under section 9-A of the Act.

Tanjore district, Pattukkottai taluk, No. 15. Kanangudi Mulgaln village.

	Assessment in cents.	Area.
Government, dry, S. No. 53-11 B belonging to 241 S. Ayyava Solagamudian and 3 others naila Solamaundan, bounded on the north by No. 51 B & R, east by No. 53-12 B, south by No. 53-11 A & 11 A, west by No. 53-13 A	..	0·02
Government, dry, S. No. 53-12 B, belonging to 198. S. Saramanda Solagamudian, bounded on the north by Nos. 51 B & R and 53 A & B, east by No. 53-13 A; south by No. 53-11 A, 12 C & 12 B; west by No. 53-11 B, 12 A, 12 C & 13 B	..	0·14
Government, dry, S. No. 53-13 B, belonging to 240. S. Ayyavoo Solagamudian bounded on the north and east by No. 53-12 B; south by No. 53 L & B & C; west by No. 53-13 A & 12 A	..	0·01 (12 sq. links)
Government, dry, S. No. 57-5 B belonging to 241 P. Appavoo bounded on the north by No. 57 B-5 A, east by No. 57 B-5 A & B, south by No. 57 B-5 B & B-6, west by No. 58 A, B-5 B and B-6 B	..	0·12
Government, dry, S. No. 57 B-6 B, belonging to 199 K. Viswanai Vellayan, bounded on the north by No. 57 B-6 A & B, east by No. 57 B-6 A & B, south by No. 57 B-7 B & C, west by No. 57 B-5 B & C	..	0·08
Government, dry, S. No. 57 B belonging to 207 P. Vellanmal Vellayan, bounded on the north by No. 57 B-5 A & B, east by No. 57 B-7 A & B, south by No. 57 B, C, west by No. 57 B-6 B & C	..	0·10
Government, dry, S. No. 57 B-8 B, belonging to 198 Viswanathan, dry, S. No. 57 B-8 B, belonging to 198 Viswanathan Vellayan, bounded on the north by No. 57 B-8 A, east by No. 57 B-8 A & B, south by No. 57 B-8 C, west by No. 57 B-7 B & C	..	0·25
Government, dry, S. No. 57 B-9 B, belonging to 87 Y. Vythinatha Vanniyan, bounded on the north by No. 57 B-6 A, east by No. 57 B-9 A and 57 B-10, south by No. 57 B-9 B & C and 57 B-9 C, west by No. 57 B-7 B & C	..	0·17
Government, dry, S. No. 58 A-1 B, belonging to Sivapandi Ammukkonnai Ayyanar Nalangudi (old Swami Ayya Vanniyan, bounded on the north by No. 58 A-4 A, east by No. 58 A-3 A & B, south by No. 58 A-1 B & C, west by No. 58 A-1 A and 58 B-9 B	..	0·30
Government, dry, S. No. 58 A-3 B, belonging to Sivapandi Ammukkonnai Ayyanar Nalangudi (old Swami Ayya Vanniyan, bounded on the north by No. 58 A-4 A; east by No. 58 A-3 A & B, south by No. 58 A-3 C and 58 B-9 B, west by No. 58 A-1 B & C	..	0·19
Government, dry, S. No. 58 A-4 B, belonging to 173. S. Kulandaiachi Solagamudian and S. Pandiyanan Solagamudian, bounded on the north by No. 62 A-1 A, 1 B & 2 A; east by No. 58 A-4 A & B; south by No. 58 A-4 B & C; west by Nos. 57 A-3 C and 58 A-4 A	..	0·17
Government, dry, S. No. 62 A-3 B, belonging to 259. V. Muthuvel Solagamudian, cultivator, Vayalipuga Chetti, bounded on the north by No. 62 A-3 A; east by No. 62 A-3 A & B, 4 B & 4 D, south by No. 62 A-3 C; west by No. 62 A-2 C & 2 B	..	0·25
Government, dry, S. No. 62 A-3 D belonging to same as against S. No. 62 A-3 B, bounded on the north by S. No. 62 A 11 B, east by No. 62 B-6 B, south and west by No. 62 A 3 C	..	0·01
Government, dry, S. No. 62 A-11 B, belonging to 131. V. Ayyavoo Solagamudian bounded on the north by No. 62 A-11 A, south by No. 62 A-11 B & C, east by No. 62 A-11 A, south by No. 62 A-11 B & C; west by No. 62 A-3 B & C	..	0·02
Government, dry, S. No. 62 B-9 B, belonging to 48. S. Kulandaiachi Solagamudian, bounded on the north by No. 62 B-8 A; east by No. 62 B-9 A & 12 B, south by No. 62 B-10 A, west by No. 62 A 11 B & D	..	0·11
Government, dry, S. No. 62 B-12 A, belonging to 170 S. Muniadi Solagamudian, bounded on the north by No. 62 B-9 B; east by No. 62 B-12 B; south and west by No. 62 B-12 B	..	0·05

	Acs.
Government, dry, S. No. 62 B-1 B belonging to Lt. N. Veliayudha Nadargiruvalu, Mungipudi Veeravasaram Section, bounded on the northeast by No. 62 B-2 A, east by No. 62 B-1 C & D, south by No. 62 B-2 C, west by No. 62 B-1 A & B	0·20
Government, dry, S. No. 62 B-1 C, belonging to Lt. A. Ramayya Nadargiruvalu, Mungipudi Veeravasaram Section, bounded on the north by No. 62 B-1 B, east by No. 62 B-1 D & E, south by No. 62 B-2 C, west by No. 62 B-1 A & B	0·12
Government, manavari, S. No. 62 A-2 B, belonging to the Family head Pothayya Nadargiruvalu, Mungipudi Veeravasaram Section, bounded on the north by No. 62 A-1 B, east by No. 62 A-1 C, south by No. 62 A-2 C, west by No. 62 A-1 A	0·01
Government, manavari, S. No. 62 A-4 B, belonging to the Family head Pothayya Nadargiruvalu, Mungipudi Veeravasaram Section, bounded on the north by No. 62 A-3 B, east by No. 62 A-4 C, south by No. 62 A-5 B, west by No. 62 A-4 A	0·03
Government, manavari, S. No. 62 A-5 B, belonging to the Family head Pothayya Nadargiruvalu, Mungipudi Veeravasaram Section, bounded on the north by No. 62 A-4 B, east by No. 62 A-5 C, south by No. 62 A-6 B, west by No. 62 A-5 A	0·06
Government, manavari, S. No. 62 A-6 B, belonging to the Family head Pothayya Nadargiruvalu, Mungipudi Veeravasaram Section, bounded on the north by No. 62 A-5 B, east by No. 62 A-6 C, south by No. 62 A-7 B, west by No. 62 A-6 A	0·06
Government, manavari, S. No. 62 A-7 B, belonging to the Family head Pothayya Nadargiruvalu, Mungipudi Veeravasaram Section, bounded on the north by No. 62 A-6 B, east by No. 62 A-7 C, south by No. 62 A-8 B, west by No. 62 A-7 A	0·06
Government, manavari, S. No. 62 A-8 B, belonging to the Family head Pothayya Nadargiruvalu, Mungipudi Veeravasaram Section, bounded on the north by No. 62 A-7 B, east by No. 62 A-8 C, south by No. 62 A-9 B, west by No. 62 A-8 A	0·06
Government, manavari, S. No. 62 A-9 B, belonging to the Family head Pothayya Nadargiruvalu, Mungipudi Veeravasaram Section, bounded on the north by No. 62 A-8 B, east by No. 62 A-9 C, south by No. 62 A-10 B, west by No. 62 A-9 A	0·06
Government, manavari, S. No. 62 A-10 B, belonging to the Family head Pothayya Nadargiruvalu, Mungipudi Veeravasaram Section, bounded on the north by No. 62 A-9 B, east by No. 62 A-10 C, south by No. 62 A-11 B, west by No. 62 A-10 A	0·06
Government, manavari, S. No. 62 A-11 B, belonging to the Family head Pothayya Nadargiruvalu, Mungipudi Veeravasaram Section, bounded on the north by No. 62 A-10 B, east by No. 62 A-11 C, south by No. 62 A-12 B, west by No. 62 A-11 A	0·06
Government, manavari, S. No. 62 A-12 B, belonging to the Family head Pothayya Nadargiruvalu, Mungipudi Veeravasaram Section, bounded on the north by No. 62 A-11 B, east by No. 62 A-12 C, south by No. 62 A-13 B, west by No. 62 A-12 A	0·06
Government, manavari, S. No. 62 A-13 B, belonging to the Family head Pothayya Nadargiruvalu, Mungipudi Veeravasaram Section, bounded on the north by No. 62 A-12 B, east by No. 62 A-13 C, south by No. 62 A-14 B, west by No. 62 A-13 A	0·06
Government, manavari, S. No. 62 A-14 B, belonging to the Family head Pothayya Nadargiruvalu, Mungipudi Veeravasaram Section, bounded on the north by No. 62 A-13 B, east by No. 62 A-14 C, south by No. 62 A-15 B, west by No. 62 A-14 A	0·06
Government, manavari, S. No. 62 A-15 B, belonging to the Family head Pothayya Nadargiruvalu, Mungipudi Veeravasaram Section, bounded on the north by No. 62 A-14 B, east by No. 62 A-15 C, south by No. 62 A-16 B, west by No. 62 A-15 A	0·06
Government, manavari, S. No. 62 A-16 B, belonging to the Family head Pothayya Nadargiruvalu, Mungipudi Veeravasaram Section, bounded on the north by No. 62 A-15 B, east by No. 62 A-16 C, south by No. 62 A-17 B, west by No. 62 A-16 A	0·06
Government, manavari, S. No. 62 A-17 B, belonging to the Family head Pothayya Nadargiruvalu, Mungipudi Veeravasaram Section, bounded on the north by No. 62 A-16 B, east by No. 62 A-17 C, south by No. 62 A-18 B, west by No. 62 A-17 A	0·06
Government, manavari, S. No. 62 A-18 B, belonging to the Family head Pothayya Nadargiruvalu, Mungipudi Veeravasaram Section, bounded on the north by No. 62 A-17 B, east by No. 62 A-18 C, south by No. 62 A-19 B, west by No. 62 A-18 A	0·06
Government, manavari, S. No. 62 A-19 B, belonging to the Family head Pothayya Nadargiruvalu, Mungipudi Veeravasaram Section, bounded on the north by No. 62 A-18 B, east by No. 62 A-19 C, south by No. 62 A-20 B, west by No. 62 A-19 A	0·06
Government, manavari, S. No. 62 A-20 B, belonging to the Family head Pothayya Nadargiruvalu, Mungipudi Veeravasaram Section, bounded on the north by No. 62 A-19 B, east by No. 62 A-20 C, south by No. 62 A-21 B, west by No. 62 A-20 A	0·06
Government, manavari, S. No. 62 A-21 B, belonging to the Family head Pothayya Nadargiruvalu, Mungipudi Veeravasaram Section, bounded on the north by No. 62 A-20 B, east by No. 62 A-21 C, south by No. 62 A-22 B, west by No. 62 A-21 A	0·06
Government, manavari, S. No. 62 A-22 B, belonging to the Family head Pothayya Nadargiruvalu, Mungipudi Veeravasaram Section, bounded on the north by No. 62 A-21 B, east by No. 62 A-22 C, south by No. 62 A-23 B, west by No. 62 A-22 A	0·06
Government, manavari, S. No. 62 A-23 B, belonging to the Family head Pothayya Nadargiruvalu, Mungipudi Veeravasaram Section, bounded on the north by No. 62 A-22 B, east by No. 62 A-23 C, south by No. 62 A-24 B, west by No. 62 A-23 A	0·06
Government, manavari, S. No. 62 A-24 B, belonging to the Family head Pothayya Nadargiruvalu, Mungipudi Veeravasaram Section, bounded on the north by No. 62 A-23 B, east by No. 62 A-24 C, south by No. 62 A-25 B, west by No. 62 A-24 A	0·06
Government, manavari, S. No. 62 A-25 B, belonging to the Family head Pothayya Nadargiruvalu, Mungipudi Veeravasaram Section, bounded on the north by No. 62 A-24 B, east by No. 62 A-25 C, south by No. 62 A-26 B, west by No. 62 A-25 A	0·06
Government, manavari, S. No. 62 A-26 B, belonging to the Family head Pothayya Nadargiruvalu, Mungipudi Veeravasaram Section, bounded on the north by No. 62 A-25 B, east by No. 62 A-26 C, south by No. 62 A-27 B, west by No. 62 A-26 A	0·06
Government, manavari, S. No. 62 A-27 B, belonging to the Family head Pothayya Nadargiruvalu, Mungipudi Veeravasaram Section, bounded on the north by No. 62 A-26 B, east by No. 62 A-27 C, south by No. 62 A-28 B, west by No. 62 A-27 A	0·06
Government, manavari, S. No. 62 A-28 B, belonging to the Family head Pothayya Nadargiruvalu, Mungipudi Veeravasaram Section, bounded on the north by No. 62 A-27 B, east by No. 62 A-28 C, south by No. 62 A-29 B, west by No. 62 A-28 A	0·06
Government, manavari, S. No. 62 A-29 B, belonging to the Family head Pothayya Nadargiruvalu, Mungipudi Veeravasaram Section, bounded on the north by No. 62 A-28 B, east by No. 62 A-29 C, south by No. 62 A-30 B, west by No. 62 A-29 A	0·06
Government, manavari, S. No. 62 A-30 B, belonging to the Family head Pothayya Nadargiruvalu, Mungipudi Veeravasaram Section, bounded on the north by No. 62 A-29 B, east by No. 62 A-30 C, south by No. 62 A-31 B, west by No. 62 A-30 A	0·06
Government, manavari, S. No. 62 A-31 B, belonging to the Family head Pothayya Nadargiruvalu, Mungipudi Veeravasaram Section, bounded on the north by No. 62 A-30 B, east by No. 62 A-31 C, south by No. 62 A-32 B, west by No. 62 A-31 A	0·06
Government, manavari, S. No. 62 A-32 B, belonging to the Family head Pothayya Nadargiruvalu, Mungipudi Veeravasaram Section, bounded on the north by No. 62 A-31 B, east by No. 62 A-32 C, south by No. 62 A-33 B, west by No. 62 A-32 A	0·06
Government, manavari, S. No. 62 A-33 B, belonging to the Family head Pothayya Nadargiruvalu, Mungipudi Veeravasaram Section, bounded on the north by No. 62 A-32 B, east by No. 62 A-33 C, south by No. 62 A-34 B, west by No. 62 A-33 A	0·06
Government, manavari, S. No. 62 A-34 B, belonging to the Family head Pothayya Nadargiruvalu, Mungipudi Veeravasaram Section, bounded on the north by No. 62 A-33 B, east by No. 62 A-34 C, south by No. 62 A-35 B, west by No. 62 A-34 A	0·06
Government, manavari, S. No. 62 A-35 B, belonging to the Family head Pothayya Nadargiruvalu, Mungipudi Veeravasaram Section, bounded on the north by No. 62 A-34 B, east by No. 62 A-35 C, south by No. 62 A-36 B, west by No. 62 A-35 A	0·06
Government, manavari, S. No. 62 A-36 B, belonging to the Family head Pothayya Nadargiruvalu, Mungipudi Veeravasaram Section, bounded on the north by No. 62 A-35 B, east by No. 62 A-36 C, south by No. 62 A-37 B, west by No. 62 A-36 A	0·06
Government, manavari, S. No. 62 A-37 B, belonging to the Family head Pothayya Nadargiruvalu, Mungipudi Veeravasaram Section, bounded on the north by No. 62 A-36 B, east by No. 62 A-37 C, south by No. 62 A-38 B, west by No. 62 A-37 A	0·06
Government, manavari, S. No. 62 A-38 B, belonging to the Family head Pothayya Nadargiruvalu, Mungipudi Veeravasaram Section, bounded on the north by No. 62 A-37 B, east by No. 62 A-38 C, south by No. 62 A-39 B, west by No. 62 A-38 A	0·06
Government, manavari, S. No. 62 A-39 B, belonging to the Family head Pothayya Nadargiruvalu, Mungipudi Veeravasaram Section, bounded on the north by No. 62 A-38 B, east by No. 62 A-39 C, south by No. 62 A-40 B, west by No. 62 A-39 A	0·06
Government, manavari, S. No. 62 A-40 B, belonging to the Family head Pothayya Nadargiruvalu, Mungipudi Veeravasaram Section, bounded on the north by No. 62 A-39 B, east by No. 62 A-40 C, south by No. 62 A-41 B, west by No. 62 A-40 A	0·06
Government, manavari, S. No. 62 A-41 B, belonging to the Family head Pothayya Nadargiruvalu, Mungipudi Veeravasaram Section, bounded on the north by No. 62 A-40 B, east by No. 62 A-41 C, south by No. 62 A-42 B, west by No. 62 A-41 A	0·06
Government, manavari, S. No. 62 A-42 B, belonging to the Family head Pothayya Nadargiruvalu, Mungipudi Veeravasaram Section, bounded on the north by No. 62 A-41 B, east by No. 62 A-42 C, south by No. 62 A-43 B, west by No. 62 A-42 A	0·06
Government, manavari, S. No. 62 A-43 B, belonging to the Family head Pothayya Nadargiruvalu, Mungipudi Veeravasaram Section, bounded on the north by No. 62 A-42 B, east by No. 62 A-43 C, south by No. 62 A-44 B, west by No. 62 A-43 A	0·06
Government, manavari, S. No. 62 A-44 B, belonging to the Family head Pothayya Nadargiruvalu, Mungipudi Veeravasaram Section, bounded on the north by No. 62 A-43 B, east by No. 62 A-44 C, south by No. 62 A-45 B, west by No. 62 A-44 A	0·06
Government, manavari, S. No. 62 A-45 B, belonging to the Family head Pothayya Nadargiruvalu, Mungipudi Veeravasaram Section, bounded on the north by No. 62 A-44 B, east by No. 62 A-45 C, south by No. 62 A-46 B, west by No. 62 A-45 A	0·06
Government, manavari, S. No. 62 A-46 B, belonging to the Family head Pothayya Nadargiruvalu, Mungipudi Veeravasaram Section, bounded on the north by No. 62 A-45 B, east by No. 62 A-46 C, south by No. 62 A-47 B, west by No. 62 A-46 A	0·06
Government, manavari, S. No. 62 A-47 B, belonging to the Family head Pothayya Nadargiruvalu, Mungipudi Veeravasaram Section, bounded on the north by No. 62 A-46 B, east by No. 62 A-47 C, south by No. 62 A-48 B, west by No. 62 A-47 A	0·06
Government, manavari, S. No. 62 A-48 B, belonging to the Family head Pothayya Nadargiruvalu, Mungipudi Veeravasaram Section, bounded on the north by No. 62 A-47 B, east by No. 62 A-48 C, south by No. 62 A-49 B, west by No. 62 A-48 A	0·06
Government, manavari, S. No. 62 A-49 B, belonging to the Family head Pothayya Nadargiruvalu, Mungipudi Veeravasaram Section, bounded on the north by No. 62 A-48 B, east by No. 62 A-49 C, south by No. 62 A-50 B, west by No. 62 A-49 A	0·06
Government, manavari, S. No. 62 A-50 B, belonging to the Family head Pothayya Nadargiruvalu, Mungipudi Veeravasaram Section, bounded on the north by No. 62 A-49 B, east by No. 62 A-50 C, south by No. 62 A-51 B, west by No. 62 A-50 A	0·06
Government, manavari, S. No. 62 A-51 B, belonging to the Family head Pothayya Nadargiruvalu, Mungipudi Veeravasaram Section, bounded on the north by No. 62 A-50 B, east by No. 62 A-51 C, south by No. 62 A-52 B, west by No. 62 A-51 A	0·06
Government, manavari, S. No. 62 A-52 B, belonging to the Family head Pothayya Nadargiruvalu, Mungipudi Veeravasaram Section, bounded on the north by No. 62 A-51 B, east by No. 62 A-52 C, south by No. 62 A-53 B, west by No. 62 A-52 A	0·06
Government, manavari, S. No. 62 A-53 B, belonging to the Family head Pothayya Nadargiruvalu, Mungipudi Veeravasaram Section, bounded on the north by No. 62 A-52 B, east by No. 62 A-53 C, south by No. 62 A-54 B, west by No. 62 A-53 A	0·06
Government, manavari, S. No. 62 A-54 B, belonging to the Family head Pothayya Nadargiruvalu, Mungipudi Veeravasaram Section, bounded on the north by No. 62 A-53 B, east by No. 62 A-54 C, south by No. 62 A-55 B, west by No. 62 A-54 A	0·06
Government, manavari, S. No. 62 A-55 B, belonging to the Family head Pothayya Nadargiruvalu, Mungipudi Veeravasaram Section, bounded on the north by No. 62 A-54 B, east by No. 62 A-55 C, south by No. 62 A-56 B, west by No. 62 A-55 A	0·06
Government, manavari, S. No. 62 A-56 B, belonging to the Family head Pothayya Nadargiruvalu, Mungipudi Veeravasaram Section, bounded on the north by No. 62 A-55 B, east by No. 62 A-56 C, south by No. 62 A-57 B, west by No. 62 A-56 A	0·06
Government, manavari, S. No. 62 A-57 B, belonging to the Family head Pothayya Nadargiruvalu, Mungipudi Veeravasaram Section, bounded on the north by No. 62 A-56 B, east by No. 62 A-57 C, south by No. 62 A-58 B, west by No. 62 A-57 A	0·06
Government, manavari, S. No. 62 A-58 B, belonging to the Family head Pothayya Nadargiruvalu, Mungipudi Veeravasaram Section, bounded on the north by No. 62 A-57 B, east by No. 62 A-58 C, south by No. 62 A-59 B, west by No. 62 A-58 A	0·06
Government, manavari, S. No. 62 A-59 B, belonging to the Family head Pothayya Nadargiruvalu, Mungipudi Veeravasaram Section, bounded on the north by No. 62 A-58 B, east by No. 62 A-59 C, south by No. 62 A-60 B, west by No. 62 A-59 A	0·06
Government, manavari, S. No. 62 A-60 B, belonging to the Family head Pothayya Nadargiruvalu, Mungipudi Veeravasaram Section, bounded on the north by No. 62 A-59 B, east by No. 62 A-60 C, south by No. 62 A-61 B, west by No. 62 A-60 A	0·06
Government, manavari, S. No. 62 A-61 B, belonging to the Family head Pothayya Nadargiruvalu, Mungipudi Veeravasaram Section, bounded on the north by No. 62 A-60 B, east by No. 62 A-61 C, south by No. 62 A-62 B, west by No. 62 A-61 A	0·06
Government, manavari, S. No. 62 A-62 B, belonging to the Family head Pothayya Nadargiruvalu, Mungipudi Veeravasaram Section, bounded on the north by No. 62 A-61 B, east by No. 62 A-62 C, south by No. 62 A-63 B, west by No. 62 A-62 A	0·06
Government, manavari, S. No. 62 A-63 B, belonging to the Family head Pothayya Nadargiruvalu, Mungipudi Veeravasaram Section, bounded on the north by No. 62 A-62 B, east by No. 62 A-63 C, south by No. 62 A-64 B, west by No. 62 A-63 A	0·06
Government, manavari, S. No. 62 A-64 B, belonging to the Family head Pothayya Nadargiruvalu, Mungipudi Veeravasaram Section, bounded on the north by No. 62 A-63 B, east by No. 62 A-64 C, south by No. 62 A-65 B, west by No. 62 A-64 A	0·06
Government, manavari, S. No. 62 A-65 B, belonging to the Family head Pothayya Nadargiruvalu, Mungipudi Veeravasaram Section, bounded on the north by No. 62 A-64 B, east by No. 62 A-65 C, south by No. 62 A-66 B, west by No. 62 A-65 A	0·06
Government, manavari, S. No. 62 A-66 B, belonging to the Family head Pothayya Nadargiruvalu, Mungipudi Veeravasaram Section, bounded on the north by No. 62 A-65 B, east by No. 62 A-66 C, south by No. 62 A-67 B, west by No. 62 A-66 A	0·06
Government, manavari, S. No. 62 A-67 B, belonging to the Family head Pothayya Nadargiruvalu, Mungipudi Veeravasaram Section, bounded on the north by No. 62 A-66 B, east by No. 62 A-67 C, south by No. 62 A-68 B, west by No. 62 A-67 A	0·06
Government, manavari, S. No. 62 A-68 B, belonging to the Family head Pothayya Nadargiruvalu, Mungipudi Veeravasaram Section, bounded on the north by No. 62 A-67 B, east by No. 62 A-68 C, south by No. 62 A-69 B, west by No. 62 A-68 A	0·06
Government, manavari, S. No. 62 A-69 B, belonging to the Family head Pothayya Nadargiruvalu, Mungipudi Veeravasaram Section, bounded on the north by No. 62 A-68 B, east by No. 62 A-69 C, south by No. 62 A-70 B, west by No. 62 A-69 A	0·06
Government, manavari, S. No. 62 A-70 B, belonging to the Family head Pothayya Nadargiruvalu, Mungipudi Veeravasaram Section, bounded on the north by No. 62 A-69 B, east by No. 62 A-70 C, south by No. 62 A-71 B, west by No. 62 A-70 A	0·06
Government, manavari, S. No. 62 A-71 B, belonging to the Family head Pothayya Nadargiruvalu, Mungipudi Veeravasaram Section, bounded on the north by No. 62 A-70 B, east by No. 62 A-71 C, south by No. 62 A-72 B, west by No. 62 A-71 A	0·06
Government, manavari, S. No. 62 A-72 B, belonging to the Family head Pothayya Nadargiruvalu, Mungipudi Veeravasaram Section, bounded on the north by No. 62 A-71 B, east by No. 62 A-72 C, south by No. 62 A-73 B, west by No. 62 A-72 A	0·06
Government, manavari, S. No. 62 A-73 B, belonging to the Family head Pothayya Nadargiruvalu, Mungipudi Veeravasaram Section, bounded on the north by No. 62 A-72 B, east by No. 62 A-73 C, south by No. 62 A-74 B, west by No. 62 A-73 A	0·06
Government, manavari, S. No. 62 A-74 B, belonging to the Family head Pothayya Nadargiruvalu, Mungipudi Veeravasaram Section, bounded on the north by No. 62 A-73 B, east by No. 62 A-74 C, south by No. 62 A-75 B, west by No. 62 A-74 A	0·06
Government, manavari, S. No. 62 A-75 B, belonging to the Family head Pothayya Nadargiruvalu, Mungipudi Veeravasaram Section, bounded on the north by No. 62 A-74 B, east by No. 62 A-75 C, south by No. 62 A-76 B, west by No. 62 A-75 A	0·06
Government, manavari, S. No. 62 A-76 B, belonging to the Family head Pothayya Nadargiruvalu, Mungipudi Veeravasaram Section, bounded on the north by No. 62 A-75 B, east by No. 62 A-76 C, south by No. 62 A-77 B, west by No. 62 A-76 A	0·06
Government, manavari, S. No. 62 A-77 B, belonging to the Family head Pothayya Nadargiruvalu, Mungipudi Veeravasaram Section, bounded on the north by No. 62 A-76 B, east by No. 62 A-77 C, south by No. 62 A-78 B, west by No. 62 A-77 A	0·06
Government, manavari, S. No. 62 A-78 B, belonging to the Family head Pothayya Nadargiruvalu, Mungipudi Veeravasaram Section, bounded on the north by No. 62 A-77 B, east by No. 62 A-78 C, south by No. 62 A-79 B, west by No. 62 A-78 A	0·06
Government, manavari, S. No. 62 A-79 B, belonging to the Family head Pothayya Nadargiruvalu, Mungipudi Veeravasaram Section, bounded on the north by No. 62 A-78 B, east by No. 62 A-79 C, south by No. 62 A-80 B, west by No. 62 A-79 A	0·06
Government, manavari, S. No. 62 A-80 B, belonging to the Family head Pothayya Nadargiruvalu, Mungipudi Veeravasaram Section, bounded on the north by No. 62 A-79 B, east by No. 62 A-80 C, south by No. 62 A-81 B, west by No. 62 A-80 A	0·06
Government, manavari, S. No. 62 A-81 B, belonging to the Family head Pothayya Nadargiruvalu, Mungipudi Veeravasaram Section, bounded on the north by No. 62 A-80 B, east by No. 62 A-81 C, south by No. 62 A-82 B, west by No. 62 A-81 A	0·06
Government, manavari, S. No. 62 A-82 B, belonging to the Family head Pothayya Nadargiruvalu, Mungipudi Veeravasaram Section, bounded on the north by No. 62 A-81 B, east by No. 62 A-82 C, south by No. 62 A-83 B, west by No. 62 A-82 A	0·06
Government, manavari, S. No. 62 A-83 B, belonging to the Family head Pothayya Nadargiruvalu, Mungipudi Veeravasaram Section, bounded on the north by No. 62 A-82 B, east by No. 62 A-83 C, south by No. 62 A-84 B, west by No. 62 A-83 A	0·06
Government, manavari, S. No. 62 A-84 B, belonging to the Family head Pothayya Nadargiruvalu, Mungipudi Veeravasaram Section, bounded on the north by No. 62 A-83 B, east by No. 62 A-84 C, south by No. 62 A-85 B, west by No. 62 A-84 A	0·06
Government, manavari, S. No. 62 A-85 B, belonging to the Family head Pothayya Nadargiruvalu, Mungipudi Veeravasaram Section, bounded on the north by No. 62 A-84 B, east by No. 62 A-85 C, south by No. 62 A-86 B, west by No. 62 A-85 A	0·06
Government, manavari, S. No. 62 A-86 B, belonging to the Family head Pothayya Nadargiruvalu, Mungipudi Veeravasaram Section, bounded on the north by No. 62 A-85 B, east by No. 62 A-86 C, south by No. 62 A-87 B, west by No. 62 A-86 A	0·06
Government, manavari, S. No. 62 A-87 B, belonging to the Family head Pothayya Nadargiruvalu, Mungipudi Veeravasaram Section, bounded on the north by No. 62 A-86 B, east by No. 62 A-87 C, south by No. 62 A-88 B, west by No. 62 A-87 A	0·06
Government, manavari, S. No. 62 A-88 B, belonging to the Family head Pothayya Nadargiruvalu, Mungipudi Veeravasaram Section, bounded on the north by No. 62 A-87 B, east by No. 62 A-88 C, south by No. 62 A-89 B, west by No. 62 A-88 A	0·06
Government, manavari, S. No. 62 A-89 B, belonging to the Family head Pothayya Nadargiruvalu, Mungipudi Veeravasaram Section, bounded on the north by No. 62 A-88 B, east by No. 62 A-89 C, south by No. 62 A-90 B, west by No. 62 A-89 A	0·06
Government, manavari, S. No. 62 A-90 B, belonging to the Family head Pothayya Nadargiruvalu, Mungipudi Veeravasaram Section, bounded on the north by No. 62 A-89 B, east by No. 62 A-90 C, south by No. 62 A-91 B, west by No. 62 A-90 A	0·06
Government, manavari, S. No. 62 A-91 B, belonging to the Family head Pothayya Nadargiruvalu, Mungipudi Veeravasaram Section, bounded on the north by No. 62 A-90 B, east by No. 62 A-91 C, south by No. 62 A-92 B, west by No. 62 A-91 A	0·06
Government, manavari, S. No. 62 A-92 B, belonging to the Family head Pothayya Nadargiruvalu, Mungipudi Veeravasaram Section, bounded on the north by No. 62 A-91 B, east by No. 62 A-92 C, south by No. 62 A-93 B, west by No. 62 A-92 A	0·06
Government, manavari, S. No. 62 A-93 B, belonging to the Family head Pothayya Nadargiruvalu, Mungipudi Veeravasaram Section, bounded on the north by No. 62 A-92 B, east by No. 62 A-93 C, south by No. 62 A-94 B, west by No. 62 A-93 A	0·06
Government, manavari, S. No. 62 A-94 B, belonging to the Family head Pothayya Nadargiruvalu, Mungipudi Veeravasaram Section, bounded on the north by No. 62 A-93 B, east by No. 62 A-94 C, south by No. 62 A-95 B, west by No. 62 A-94 A	0·06
Government, manavari, S. No. 62 A-95 B, belonging to the Family head Pothayya Nadargiruvalu, Mungipudi Veeravasaram Section, bounded on the north by No. 62 A-94 B, east by No. 62 A-95 C, south by No. 62 A-96 B, west by No. 62 A-95 A	0·06
Government, manavari, S. No. 62 A-96 B, belonging to the Family head Pothayya Nadargiruvalu, Mungipudi Veeravasaram Section, bounded on the north by No. 62 A-95 B, east by No. 62 A-96 C, south by No. 62 A-97 B, west by No. 62 A-96 A	0·06
Government, manavari, S. No. 62 A-97 B, belonging to the Family head Pothayya Nadargiruvalu, Mungipudi Veeravasaram Section, bounded on the north by No. 62 A-96 B, east by No. 62 A-97 C, south by No. 62 A-98 B, west by No. 62 A-97 A	0·06
Government, manavari, S. No. 62 A-98 B, belonging to the Family head Pothayya Nadargiruvalu, Mungipudi Veeravasaram Section, bounded on the north by No. 62 A-97 B, east by No. 62 A-98 C, south by No. 62 A-99 B, west by No. 62 A-98 A	0·06
Government, manavari, S. No. 62 A-99 B, belonging to the Family head Pothayya Nadargiruvalu, Mungipudi Veeravasaram Section, bounded on the north by No. 62 A-98 B, east by No. 62 A-99 C, south by No. 62 A-100 B, west by No. 62 A-99 A	0·06
Government, manavari, S. No. 62 A-100 B, belonging to the Family head Pothayya Nadargiruvalu, Mungipudi Veeravasaram Section, bounded on the north by No. 62 A-99 B, east by No. 62 A-100 C, south by No. 62 A-101 B, west by No. 62 A-100 A	0·06
Government, manavari, S. No. 62 A-101 B, belonging to the Family head Pothayya Nadargiruvalu, Mungipudi Veeravasaram Section, bounded on the north by No. 62 A-100 B, east by No. 62 A-101 C, south by No. 62 A-102 B, west by No. 62 A-101 A	0·06
Government, manavari, S. No. 62 A-102 B, belonging to the Family head Pothayya Nadargiruvalu, Mungipudi Veeravasaram Section, bounded on the north by No. 62 A-101 B, east by No. 62 A-102 C, south by No. 62 A-103 B, west by No. 62 A-102 A	0·06
Government, manavari, S. No. 62 A-103 B, belonging to the Family head Pothayya Nadargiruvalu, Mungipudi Veeravasaram Section, bounded on the north by No. 62 A-102 B, east by No. 62 A-103 C, south by No. 62 A-104 B, west by No. 62 A-103 A	0·06
Government, manavari, S. No. 62 A-104 B, belonging to the Family head Pothayya Nadargiruvalu, Mungipudi Veeravasaram Section, bounded on the north by No. 62 A-103 B, east by No. 62 A-104 C, south by No. 62 A-105 B, west by No. 62 A-104 A	0·06
Government, manavari, S. No. 62 A-105 B, belonging to the Family head Pothayya Nadargiruvalu, Mungipudi Veeravasaram Section, bounded on the north by No. 62 A-104 B, east by No. 62 A-105 C, south by No. 62 A-106 B, west by No. 62 A-105 A	0·06
Government, manavari, S. No. 62 A-106 B, belonging to the Family head Pothayya Nadargiruvalu, Mungipudi Veeravasaram Section, bounded on the north by No. 62 A-105 B, east by No. 62 A-106 C, south by No. 62 A-107 B, west by No. 62 A-106 A	0·06
Government, manavari, S. No. 62 A-107 B, belonging to the Family head Pothayya Nadargiruvalu, Mungipudi Veeravasaram Section, bounded on the north by No. 62 A-106 B, east by No. 62 A-107 C, south by No. 62 A-108 B, west by No. 62 A-107 A	0·06
Government, manavari, S. No. 62 A-108 B, belonging to the Family head Pothayya Nadargiruvalu, Mungipudi Veeravasaram Section, bounded on the north by No. 62 A-107 B, east by No. 62 A-108 C, south by No. 62 A-109 B, west by No. 62 A-108 A	0·06
Government, manavari, S. No. 62 A-109 B, belonging to the Family head Pothayya Nadargiruvalu, Mungipudi Veeravasaram Section, bounded on the north by No. 62 A-108 B, east by No. 62 A-109 C, south by No. 62 A-110 B, west by No. 62 A-109 A	0·06
Government, manavari, S. No. 62 A-110 B, belonging to the Family head Pothayya Nadargiruvalu, Mungipudi Veeravasaram Section, bounded on the north by No. 62 A-109 B, east by No. 62 A-110 C, south by No. 62 A-111 B, west by No. 62 A-110 A	0·06
Government, manavari, S. No. 62 A-111 B, belonging to the Family head Pothayya Nadargiruvalu, Mungipudi Veeravasaram Section, bounded on the north by No. 62 A-110 B, east by No. 62 A-111 C, south by No. 62 A-112 B, west by No. 62 A-111 A	0·06
Government, manavari, S. No. 62 A-112 B, belonging to the Family head Pothayya Nadargiruvalu, Mungipudi Veeravasaram Section, bounded on the north by No. 62 A-111 B, east by No. 62 A-112 C, south by No. 62 A-113 B, west by No. 62 A-112 A	0·06
Government, manavari, S. No. 62 A-113 B, belonging to the Family head Pothayya Nadargiruvalu, Mungipudi Veeravasaram Section, bounded on the north by No. 62 A-112 B, east by No. 62 A-113 C, south by No. 62 A-114 B, west by No. 62 A-113 A	0·06
Government, manavari, S. No. 62 A-114 B, belonging to the Family head Pothayya Nadargiruvalu, Mungipudi Veeravasaram Section, bounded on the north by No. 62 A-113 B, east by No. 62 A-114 C, south by No. 62 A-115 B, west by No. 62 A-114 A	0·06
Government, manavari, S. No. 62 A-115 B, belonging to the Family head Pothayya Nadargiruvalu, Mungipudi Veeravasaram Section, bounded on the north by No. 62 A-114 B, east by No. 62 A-115 C, south by No. 62 A-116 B, west by No. 62 A-115 A	0·06
Government, manavari, S. No. 62 A-116 B, belonging to the Family head Pothayya Nadargiruvalu, Mungipudi Veeravasaram Section, bounded on the north by No. 62 A-115 B, east by No. 62 A-116 C, south by No. 62 A-117 B, west by No. 62 A-116 A	0·06
Government, manavari, S. No. 62 A-117 B, belonging to the Family head Pothayya Nadargiruvalu, Mungipudi Veeravasaram Section, bounded on the north by No. 62 A-116 B, east by No. 62 A-117 C, south by No. 62 A-118 B, west by No. 62 A-117 A	0·06
Government, manavari, S. No. 62 A-118 B, belonging to the Family head Pothayya Nadargiruvalu, Mungipudi Veeravasaram Section, bounded on the north by No. 62 A-117 B, east by No. 62 A-118 C, south by No. 62 A-119 B, west by No. 62 A-118 A	0·06
Government, manavari, S. No. 62 A-119 B, belonging to the Family head Pothayya Nadargiruvalu, Mungipudi Veeravasaram Section, bounded on the north by No. 62 A-118 B, east by No. 62 A-119 C, south by No. 62 A-120 B, west by No. 62 A-119 A	0·06
Government, manavari, S. No. 62 A-120 B, belonging to the Family head Pothayya Nadargiruvalu, Mungipudi Veeravasaram Section, bounded on the north by No. 62 A-119 B, east by No. 62 A-120 C, south by No. 62 A-121 B, west by No. 62 A-120 A	0·06
Government, manavari, S. No. 62 A-121 B, belonging to the Family head Pothayya Nadargiruvalu, Mungipudi Veeravasaram Section, bounded on the north by No. 62 A-120 B, east by No. 62 A-121 C, south by No. 62 A-122 B, west by No. 62 A-121 A	0·06
Government, manavari, S. No. 62 A-122 B, belonging to the Family head Pothayya Nadargiruvalu, Mungipudi Veeravasaram Section, bounded on the north by No. 62 A-121 B, east by No. 62 A-122 C, south by No. 62 A-123 B, west by No. 62 A-122 A	0·06
Government, manavari, S. No. 62 A-123 B, belonging to the Family head Pothayya Nadargiruvalu, Mungipudi Veeravasaram Section, bounded on the north by No. 62 A-122 B, east by No. 62 A-123 C, south by No. 62 A-124 B, west by No. 62 A-123 A	0·06
Government, manavari, S. No. 62 A-124 B, belonging to the Family head Pothayya Nadargiruvalu, Mungipudi Veeravasaram Section, bounded on the north by No. 62 A-123 B, east by No. 62 A-124 C, south by No. 62 A-125 B, west by No. 62 A-124 A	0·06
Government, manavari, S. No. 62 A-125 B, belonging to the Family head Pothayya Nadargiruvalu, Mungipudi Veeravasaram Section, bounded on the north by No. 62 A-124 B, east by No. 62 A-125 C, south by No. 62 A-126 B, west by No. 62 A-125 A	0·06
Government, manavari, S. No. 62 A-126 B, belonging to the Family head Pothayya Nadargiruvalu, Mungipudi Veeravasaram Section, bounded on the north by No. 62 A-125 B, east by No. 62 A-126 C, south by No. 62 A-127 B, west by No. 62 A-126 A	0·06
Government, manavari, S. No. 62 A-127 B, belonging to the Family head Pothayya Nadargiruvalu, Mungipudi Veeravasaram Section, bounded on the north by No. 62 A-126 B, east by No. 62 A-127 C, south by No. 62 A-128 B, west by No. 62 A-127 A	0·06
Government, manavari, S. No. 62 A-128 B, belonging to the Family head Pothayya Nadargiruvalu, Mungipudi Veeravasaram Section, bounded on the north by No. 62 A-127 B, east by No. 62 A-128 C, south by No. 62 A-129 B, west by No. 62 A-128 A	0·06
Government, manavari, S. No. 62 A-129 B, belonging to the Family head Pothayya Nadargiruv

Coimbatore district for the reason that they have not been functioning properly :—

SCHEDULE.

Notification number and date. (1)	Name of panchayat board. (2)	Jurisdiction. (3)
R. Dis. No. 900, dated 26th September 1928.	Devarmangalam-yam.	Revenue village of Vadugapatti.
R. Dis. No. 341, dated 8th June 1928.	Adhiyur ..	The hamlets of Adhiyur, Adhiyurchari, Thuckumangalam, Veliyampatti and Kattupatti in the revenue village of Vellalapatti and Ammakoil in the revenue village of Vellalapatti, hamlets of Manikkampalaiyam, Pethiyakudi and Thekkupatti in the revenue village of Sinna Kavundavalasu and the hamlets of Kalkuttaiyanpalaiyam, Mookkampalaiyam in the revenue village of Sendalampalaiyam.

In exercise of the powers delegated to him under section 233 of the Madras Local Boards Act of 1920, as amended by Madras Act XI of 1930, the Inspector of Municipal Councils and Local Boards hereby cancels under clause (c) of sub-section (2) of section 5 of the said Act, the notification No 17, issued with R. Dis. No. 23, dated 4th January 1927, constituting the Padupatti Panchayat Board for the revenue village of Padupatti in the Namakkal taluk of the Salem district for the reason that the villagers are not willing to have the panchayat

Madras, 28th November 1933.

In exercise of the powers delegated to him under section 233 of the Madras Local Boards Act of 1920, as amended by Madras Act XI of 1930, the Inspector of Municipal Councils and Local Boards hereby cancels, under clause (c) of sub-section (2) of section 5 of the said Act, the notifications specified in column (3) below constituting the panchayat boards noted in column (1) for the revenue villages in the taluks and districts mentioned in column (2) for the reason that they have not been functioning properly :—

Name of panchayat board. (1)	Revenue village, taluk and district. (2)	Number and date of notification. (3)
Pethur	Pethur, Sulgiri taluk, Chingleput district.	Portion of R. Dis. No. 657 (c)-12, dated 31st July 1927
Muruikati	Muruikati, Conjeeveram taluk, Chingleput district.	Portion of R. Dis. No 657 (b), dated 31st July 1927.

Madras, 24th November 1933.

Pallikuttur .	Pallikuttur, Omalur taluk, Salem district.	R. Dis. No 725-2, dated 18th August 1927.
Oulgalti	Oulgalti, Omalur taluk, Salem district.	R. Dis. No. 726-14, dated 8th August 1927.
Sennandapatti ..	Sennandapatti of the revenue tauff of Pakkhi, Omalur taluk, Salem district.	R. Dis. No 726-26, dated 8th August 1927.
Mamittal . ..	Mamittal taluk, Salem district.	R. Dis. No. 473, dated 13th June 1927
Pagalpatti .. .	Pagalpatti, Omalur taluk, Salem district.	R. Dis. No. 842, dated 29th September 1927.

Madras, 29th November 1933.

Name of panchayat board. (1)	Revenue village, taluk and district. (2)	Number and date of notification. (3)
Thirupungani .	Thirupungani, Conjeeveram taluk, Chingleput district.	Portion of R. Dis. No. 657 (c), dated 31st July 1927.

Madras, 2nd December 1933.

In exercise of the powers delegated to him under section 233 of the Madras Local Boards Act of 1920, as amended by Madras Act XI of 1930, the Inspector of Municipal Councils and Local Boards hereby cancels under clause (c) of sub-section (2) of section 5 of the said Act, the notification R. Dis. No. 1387/33, dated 14th October 1932, constituting the Parivakkam Panchayat Board for the revenue villages of Parivakkam, Banavedhottaru, Pidaringal and Kolappanjeri in the Sriperumbudur taluk of the Chingleput district for the reason that the residents of the villages are not willing to have the panchayat.

Madras, 3rd December 1933.

In exercise of the powers delegated to him under section 233 of the Madras Local Boards Act of 1920, as amended by Madras Act XI of 1930, the Inspector of Municipal Councils and Local Boards hereby cancels under clause (c) of sub-section (2) of section 5 of the said Act, the notifications R. Dis. No. 948, dated 25th October 1926, constituting the Ayyakarambakam first ward Panchayat Board for the revenue village of Ayyakaramb bakam first ward in the Tiruvallipandi taluk and R. Dis. No. 292, dated 24th March 1930, constituting the Kalyanasundarapuram Panchayat Board for the revenue village of Kalyanasundarapuram in the Nagapattam taluk of the Tanjore district for the reason that the panchayat boards are not wanted by the villagers.

A. McG. C. TAMPOE,
Inspector of Municipal Councils and Local Boards.

Madras, 4th December 1933.

NOTIFICATION BY LOCAL AUTHORITY.

Under rule 10 (c) of the rules framed for the conduct of elections of members to municipalities, the person whose name is given below has been declared elected as member for the I ward, Palni Municipality, Palni, and he shall come into office forthwith :—

Number and name of ward.	Name of person declared elected.	Community or caste for which the seat is declared elected for the person declared elected for a reserved seat.
I Sivan Koil.	M.R.Ry. Kalyanpa Pillai Avargal (son of Nalla Marudu Pillai), Agriculturist, Nadathara, Palni.	....

R. SRINIVASAVARADAN,
Election Officer.

Palni, 12th November 1933.

MADRAS : PRINTED AND PUBLISHED BY THE SUPERINTENDENT, GOVERNMENT PRESS.

Reg. No. 1—E.

THE FORT ST. GEORGE GAZETTE

Published by Authority.

No. 49] MADRAS, TUESDAY EVENING, DECEMBER 12, 1933. [PRICE, 1 anna.

Part I-B.—Educational.

CONTENTS.

	PAGE		PAGE
EDUCATION DEPARTMENT	849	VACANT	854
MISCELLANEOUS NOTIFICATIONS	849		

EDUCATION DEPARTMENT.

LEAVE.

Fort St. George, December 9, 1933.

No. 296.—Mr. W. Eelam Smith, Acting Director of Public Instruction, leave on average pay for seven days from 15th to 21st December 1933.

NOTIFICATIONS.

Fort St. George, December 6, 1933.

No. 291.—Under section 5 of the Madras Elementary Education Act, 1920, the undermentioned persons have been elected to be members of the District Educational Councils noted against their names by the electorates specified therein :—

M.R.Ry. Channa Rangappa Garu—Anantapur (by the Municipal Council, Hindupur).

Fort St. George, December 6, 1933.

M.R.Ry T. Venkateswara Rao Pantulu Garu.—Kistna (by the District Board, Kistna).

Janab H. Mir Fazulluh Sahib Bahadur—Ganjam (by the Municipal Council, Berhampur).

Fort St. George, December 8, 1933.

M.R.Ry. Rao Sir S. Kumaraswami Chettiyar Avargal —Tanjore (by the Municipal Council, Negapatam).

Fort St. George, December 9, 1933.

No. 292.—Under section 5 (1) of the Madras Elementary Education Act, 1920, M.R.Ry M. D. Rangaswami Reddiyar Avargal, M.L.C., has been elected by the District Educational Council, North Arcot, to be its President.

Fort St. George, December 11, 1933.

No. 293.—Under section 5 (1) of the Madras Elementary Education Act, 1920, M.R.Ry. Rao Bahadur Nelluri Venkat Rao Avargal has been elected by the District Educational Council, South Kanara, to be its President.

D. E. BOULTON,
Deputy Secretary to Government.

E-1

MISCELLANEOUS NOTIFICATIONS.

POSTINGS.

M.R.Ry A. V. Venkatarama Ayyar Avargal, Lecturer, Government Training College, Rajahmundry and officiating Senior Lecturer Government Brennen College, Tellicherry, in the Madras Educational Service, to officiate as Senior Lecturer, Government College, Coimbatore, in the Madras Educational Service. To join on the 16th December 1933.

Madras, 4th December 1933

M.R.Ry C. N Ganapathi Ayyar Avargal, Lecturer in Mathematics, Government Victoria College, Palghat, in the Madras Educational Service, to officiate as Professor of Applied Mathematics, Presidency College, Madras, in the Madras Educational Service. (With effect from 3rd January 1934.)

Mrs. S Jesudasan, permanent Superintendent, Government Secondary and Training School for Women, Rajahmundry, and officiating Inspectress of Girls' Schools, Fifth Circle, Coimbatore, to revert to her permanent appointment. (To join and relieve Miss S. Zacharias who will revert to the Subordinate Educational Service.)

Miss M. Hicks, permanent Superintendent, Queen Mary's Secondary and Training School for Women, Vizagapatam, to join her permanent appointment on the expiry of her leave.

Mrs. M. Varugis, permanent Superintendent, Government Hobart Secondary and Training School for Muhammadan Women, Royapetta, and officiating Superintendent, Queen Mary's Secondary and Training School for Women, Vizagapatam, on relief by Miss M Hicks to officiate as Inspectress of Girls' Schools, Sixth Circle, Calicut. (To join and relieve Mrs. Gauri Sankaran.)

M.R.Ry. K. Gurusami Reddiar Avargal, officiating Lecturer, Teachers' College, Saidapet, on return from leave, to regain his officiating appointment as Lecturer, Teachers' College, Saidapet, in the Madras Educational Service.

W. E. SMITH,
Acting Director of Public Instruction.

Madras, 6th December 1933.

GOVERNMENT EXAMINATIONS.

SECONDARY SCHOOL-LEAVING CERTIFICATES.

CANCELLATION OF CERTIFICATE.

It is hereby notified that the Secondary School-Leaving Certificate No. 21510, of V. Santanarathnaswami, has been cancelled, as unauthorised alterations have been found in it.

(By order)

R. KRISHNA RAO BHONSLE,
Secretary, School Leaving Certificate Board.

Office of the Commr. for Govt. Examinations,
Madras, 20th November 1933.

UNIVERSITY OF MADRAS.

CERTIFICATE COURSE IN LIBRARIANSHIP, 1934.

The Certificate course for training in Librarianship will be conducted by the University in the months of April, May and June. The classes will be held at the Senate House (University Library), Chepauk, Madras. The number of students to be admitted to the class is limited to (20) twenty. The course shall be open to candidates who have passed the Intermediate Examination in Arts and Science of this University. The fee for the course is Rs. 20. At the end of the course there will be an examination (Theory and Practical) and certificates will be issued to such candidates as are declared to have passed the examination.

The lecture classes will be conducted ordinarily between 4 p.m. and 6 p.m. and the practical classes which will be in batches will be conducted between the hours 10 a.m. and 4 p.m.

Persons who wish to apply for admission to the course should send their applications, in the prescribed form which may be obtained from the undersigned, to the Registrar, University of Madras, Triplicane P.O., so as to reach him not later than the 31st January 1934. The selection will be made in February and selected candidates will be notified by the 1st March 1934.

Senate House, Madras,
30th November 1933.

NOTIFICATION.

It is hereby notified that M. V. M. Tirumalai, M.A., B.L.T., Lecturer, the Union Christian College, Alwaye, has been elected to the Academic Council by the members of the Teaching staff of that College, under section 23 (a), Class II (4) of the Madras University Act of 1923, as amended in 1929, in place of Mr. K. Jacob, M.A., resigned.

Senate House, Madras,
7th December 1933.

The following additions to, and alterations in, the Statutes of the University, which were adopted by the Senate at its meeting held on the 28th October 1933, have received the assent of His Excellency the Chancellor :—

I. That in Statute 3 of Chapter XII—Academic Council—(Volume I, Part I, Calendar, 1933-34) for the words 'January and August' the words 'February and August' be substituted.

II. That the following Statute be incorporated in the Calendar as a separate Chapter (Chapter XVI) under the heading 'Legal Adviser' and the following Chapters be renumbered :—

'It shall be competent for the Syndicate to appoint a Legal Adviser for such period, and on such remuneration and other terms, and to perform such duties as it may fix from time to time.

The Legal Adviser so appointed shall not be a member of the Syndicate.'

III. (1) That the following Statute be numbered as Statute 19 of Chapter XXV—Studentships, Fellowships and Grants in Aid of Research—and that the other Statutes in the Chapter be renumbered, and

(2) that the heading of the Chapter be modified by adding the words 'and prizes for publications' :—

Award of prizes for the encouragement of publication of works on modern subjects in Dravidian languages :—

"It shall be competent for the Syndicate to award prizes for approved works on modern subjects published in any of the Dravidian Languages (Tamil, Telugu, Malayalam and Kanarese) subject to such rules and conditions as the Syndicate may prescribe from time to time."

ORIENTAL TITLE EXAMINATION, 1934.

Tamil.

(Vidwan under Regulations 7-B and 7-D.)

In the list of text-books prescribed in Tamil for the above Examinations, and printed in pages 374-377 of Vol. I, Part II of the University Calendar for 1933-34, the following alterations are made :—

(1) The text-books printed under the head "*History of Tamil Country*" in pages 375-376 of Vol. I, Part II of the University Calendar for 1933-34 under Vidwan 7-B, Preliminary Examination, should be read under Vidwan 7-D, Preliminary Examination.

(2) Similarly, the text-book '*Inscriptions*' printed under the head '*Prose*' in page 376 of Vol. I, Part II of the University Calendar for 1933-34 under Vidwan 7-B, Final Examination should be read under Vidwan 7-D, Final Examination.

(By order)

W. McLEAN,
Registrar.

Senate House, Madras,
12th December 1933.

MADRAS SERVICES COMMISSION.

APPOINTMENT OF JUNIOR ELECTRICAL ENGINEER.

Applications are invited for one appointment as Junior Electrical Engineer in the Madras Electricity Department in connection with the investigation of the Broadcasting system in the Presidency. The appointment is temporary in the first instance and is on a pay of 100—10/2—110—15/3—200. Persons in Government service may also apply.

2. An applicant must satisfy the following conditions :—

(a) he must be a British subject or a subject of an Indian State;

Note.—Applications from subjects of Indian States will be considered only if qualified and suitable British Indian candidates are not forthcoming.

(b) he must be of satisfactory character;

(c) he must be of sound health, good physique and active habits and free from any defect unfitting him for Government service;

(d) he must (i) possess the degree in Electrical Engineering of one of the Universities mentioned in the annexure to this notification; or

(ii) possess the diploma of the Faraday House, London; or

(iii) possess the degree in Mechanical Engineering of the Madras University obtained in or before 1932; or

(iv) possess the diploma in Mechanical and Electrical Engineering of the Engineering College, Guindy, obtained in or before 1932; or

(v) possess the diploma in Electrical Engineering of the Engineering College, Guindy; or

(vi) be an *Associate Member* of the Institution of Electrical Engineers; or

(vii) possess the certificate in Electrical Technology of the Indian Institute of Science, Bangalore, and in addition

(e) he must have had at least two years' approved practical experience in Electrical Engineering, one of which should have been in connection with wireless installations.

3 Every applicant must pay a fee of Rs. 1/- into a Government treasury, or into the Imperial Bank of India, Madras, or any of its branches to the credit of the Madras Government under the following head of receipt : "XXVI. Miscellaneous Departments—Examination fees—Fees for Examinations—Madras Services Commission." *On no account will this fee be refunded. Applicants are therefore advised before paying the fee, to satisfy themselves that they fulfil the conditions prescribed in this notification.*

4. Form of application can be obtained from the Secretary, Madras Services Commission, Tycotmpet P.O., Madras, on requisition with a *stamped envelope. No* notice will be taken of a requisition not accompanied by a *stamped envelope.*

5. Every applicant must be in the applicant's handwriting. It must not be typewritten.

Group C.

1 A language other than that taken under Group 'A'.
2 History of England and India.
3 Geography
4 Algebra and Geometry.
5 Botany.
6 Physics.
7 Chemistry.

Provided that a candidate belonging to any community other than the Brahman or the Non-Brahman (Hindu) shall if he has obtained not less than 35 per cent in English and in the language in Group A and not less than the percentage of marks specified above in the other subjects under that group and 35 per cent in one of the subjects under Group C enumerated above, be eligible for selection for admission to the service.

(ii) If such certificate was obtained in pursuance of the Secondary School Leaving Certificate scheme which was in operation before the revised scheme referred to in clause (i), the certificate must show that the candidate has obtained at the Public Examination not less than 35 per cent of the marks in each of the subjects in Group A and in each of the two subjects in Group C of which one at least shall be a subject included in the following list, namely :—

(a) Classical Languages:	(c) Indian Vernaculars—cont.
Sanskrit.	Malayalam.
Greek.	Mahratta.
Latin	Oriya.
Arabic.	Burmese.
Persian.	Sinhalese.
Hebrew.	History of England and India.
(b) Foreign Languages:	Algebra and Geometry.
French.	Practical Mathematics.
German.	Trigonometry.
(c) Indian Vernaculars:	Botany.
Urdu (Hindustani).	Physics.
Kanarese.	Chemistry.
Tamil.	
Telugu.	

NOTE.—(i) The certificates of pupils who have been exempted from vernacular composition and translation in Group A will not be considered incomplete because they contain no entry under that subject.

(ii) A pass in a Government Technical Examination will be regarded as equivalent to obtaining 35 per cent marks in the corresponding subjects in the Secondary School-Leaving Certificate examination for the purpose where in the latter examination the technical subject comprises a subject in the Government Technical Examination, passed in at least the lower grade and required in both the subjects in the Government Technical Examination.

(iii) An applicant who has not passed at least the Intermediate Examination in full must possess the qualifications prescribed in this sub-paragraph.

NOTIFICATION.

EXAMINATIONS—DECEMBER 1933.

The examinations in the Special Tests and the Departmental Tests notified to be held on Thursday, 14th December 1933 will be held instead on Tuesday, 19th December 1933. The examinations on the other days will be held as already notified.

C. P. KARUNAKARA MENON,
Secretary.

Office of the Madras Services Commission,
Teynampet P.O., Madras, 4th December 1933.

COLLOQUIAL TEST—KHOND LANGUAGE—NOVEMBER 1933.

At the examination held in November 1933 the undermentioned candidate has been declared by the Board to have passed the Colloquial test in the Khond language :—

M S Ry. G. L. Narasimham, Medical Officer, Pottapa.

Office of the Board of Examiners, Madras,
4th December 1933.

EXCISE TESTS, JANUARY 1934.

NOTICE TO CANDIDATES FOR TEST E

(*VIVA VOCE*).

The Viva Voce examinations in Test E will be held at 2 p.m. on Thursday, the 4th January 1934, at the revenue centres. Candidates appearing for Test E in HINDUSTANI are directed to ascertain from their Assistant Commissioners whether arrangements can be made for their examination in Hindustani at their centres. If Assistant Commissioners cannot make the necessary arrangements, the candidates should, with the permission of their Assistant Commissioners, report themselves to the Assistant Commissioner of Excise for Distilleries at the top storey on the western block of the Revenue Board's Buildings, Chepauk, Madras, on the day due for their first examination.

NOTICE TO MADRAS CANDIDATES.

Notice is hereby given that the ensuing examinations—both written and oral—of officers of the Excise Department at Madras in January 1934 will be held by the Assistant Commissioner of Excise for Distilleries at the top storey on the western block of the Revenue Board's Buildings, Chepauk, Madras, at 10 a.m. on Wednesday, the 3rd January 1934, and following days.

CHANGE OF CENTRE.

Candidates who have selected Tirunevelly as their centre of examination for the Excise Tests to be held on the 3rd January 1934 and succeeding days are hereby informed that they should report themselves to the Assistant Commissioner of Excise, Trichinopoly Subdivision, Trichinopoly Cantonment, as the Tirunevelly Subdivision has been changed to Trichinopoly Subdivision with effect from 1st December 1933.

TIME-TABLE FOR THE EXAMINATION OF OFFICERS OF THE EXCISE DEPARTMENT TO BE HELD ON THE 3RD JANUARY 1934 AND FOLLOWING DAYS.

WEDNESDAY, 3RD JANUARY 1934.

10 a.m. to 1 p.m.

Criminal Law .. .. .. Test A—Criminal Law

2 to 4 p.m.

Mensuration .. .. .. Test F-1—Engineering.

THURSDAY 4TH JANUARY 1934.

10 a.m. to 12 noon.

Plan Drawing and Estimating .. Test F-2—Engineering.

1 to 2 p.m.

Translation into Vernacular .. Test E—Linguistic.

FRIDAY, 5TH JANUARY 1934.

10 a.m. to 1 p.m.

Excise Manual (without books) .. Test B—Excise.

2 to 3 p.m.

Excise Manual (with Book) .. Test C—Excise

SATURDAY, 6TH JANUARY 1934.

10 a.m. to 1 p.m.

Distillery Manual .. Test D-1—Distillery.

2 to 5 p.m.

Colonel Bedford's Technical Rules Test D-2—Distillery. Manual.

NOTE.—For the date and hour of the Viva Voce examination in test A in Vernacular please see notice to candidates for Test E Viva Voce published above.

(By order)

E. BRITO,
Secretary.

Office of the Board of Examiners, Madras,
5th December 1933.

EX-STUDENT OF THE QUEEN MARY SECONDARY AND TRAINING SCHOOL FOR WOMEN, VIZAGAPATAM.

The whereabouts of the ex-student Vellore Satyavatamma are not known. The particulars regarding her age, father's name native place and year of training are given below. Inspecting officers, Chairmen of Municipal Councils, Presidents Districts and Taluk Boards, and managers of aided schools are requested to intimate her whereabouts if known to them to the Superintendent, Queen Mary Secondary and Training School for Women, Vizagapatam, so that action may be taken against her for not fulfilling the conditions of the bond executed by her while under training.

Name of ex-student, father's name, age (date of birth) and address given.

Grade of training—Lower Elementary.

Year of training—1932-34.

Vellore Satyavatamma; Jalla Pillaiah, 23 (September 1909), Fort (Vizagapatam).

M. VARUGIS,
Superintendent,

Queen Mary Secy. and Training School for Women,
Vizagapatam, 29th November 1933.

NOTIFICATION.

The Government Museum and the Connemara Public Library, Madras, will be closed to the public from 7 A.M. to 12 noon, and kept open from 12 noon, on the 14th December 1933, the day of the arrival of His Excellency the Viceroy in Madras.

P. M. GRAVELY,
Superintendent.

Government Museum, Madras,
11th December 1933.

VACANCY.

Applications are invited for the post of Shift Operators, Power House attached to the College of Engineering, Guindy, in the scale of Rs. 70—5/2—90. The post is a non-pensionable one but a benefit of contributory provident fund is attached. Persons who possess one of the following qualifications only need apply :—

(1) Those who have completed successfully the Mechanical Engineering course in the College of Engineering, Guindy, or a similar course in a University must and in all cases below and possess in addition two years' practical experience in the handling of machines, provided that preference shall be given to persons who possess a knowledge in the handling of electrical machinery principally switch boards.

(2) Those who have had at least five years' experience in the practical handling of prime-movers, in addition to the minimum general educational qualifications prescribed for Subordinate Service.

(3) The application should contain the following particulars :—

Name of the candidate in full, caste and sub-caste, date of birth, qualifications, general and professional, previous practical experience, with names of works or workshops with period of experience in each.

Applications should reach the undersigned on or before 20th December 1933.

The selected candidate will be on probation for two years and he should be prepared to join duty immediately on receipt of orders.

ANNEXURE.

Indian Universities.

The University of Bombay, Calcutta and Madras
The Benares Hindu University.

British Universities.

The University of Birmingham, Bristol, Cambridge, Durham Leeds, Liverpool, London, Manchester, Sheffield, Wales, Edinburgh, Glasgow, St. Andrews and Dublin.
The National University of Ireland.
The Queen's University of Belfast.

G. NAGARATNAM,
Principal.

College of Engineering, Guindy.
6th December 1933.

MADRAS: PRINTED AND PUBLISHED BY THE SUPERINTENDENT, GOVERNMENT PRESS.

Reg. No. 1—M.

THE FORT ST. GEORGE GAZETTE

Published by Authority.

No. 49] MADRAS, TUESDAY EVENING, DECEMBER 12, 1933. [PRICE, 4 annas.

Part II.—Miscellaneous Notifications.

CONTENTS.

	Page
Appointments, Leave, etc.	
Judicial, Board of Revenue, Salt, Excise, Income-tax, Electricity, Forest and Medical	1353–1354
Notifications:	
General	1354
Judicial	1361
Financial	1374
Revenue	1379
Original Appointments	1374
Vacancies	1380
Private Advertisements	1381

Supplement:

Administrator-General's Half-yearly Schedule of Estates prepared up to 30th June 1933.

Abstract of season report for week ending 9th December 1933.

APPOINTMENTS, LEAVE, ETC.

JUDICIAL.

No. 90. *Postings and appointment.*—The following postings and appointment of District Munsifs have been ordered by the High Court:—

(1) M.R.Ry. Srinivasa Ayyangar Ranganwami Ayyangar Avargal, Additional District Munsif Devakottai, to be Principal District Munsif of the Court, vice Mr. K. N. Gopalan, on other duty as Acting Sub-Judge.

(2) M.R.Ry Venturi Satyanarayana Rao Garu, B.A., B.L., Pleader, Masulipatam, is appointed to act as District Munsif, and is posted to the Court of the District Munsif of Devakottai as the Additional District Munsif of the Court, vice No. (1). To join forthwith.

C. S. WHITE,
Registrar.

High Court, Madras,
8th December 1933.

BOARD OF REVENUE.

Leave.—Under Fundamental Rules 66 (subsidiary rule 2) and 83, Mr. R. M. Sanderam, I.C.S., Sub-Collector, is granted, subject to eligibility, leave on average pay without medical certificate for ten days with effect from 3rd January 1934. He is also permitted to prefix to his leave the Christmas and New Year holidays commencing from 22nd December 1933 subject to the conditions in the subsidiary rules under Fundamental Rule 68

Board (Land Revenue and Settlement),
Madras, 2nd December 1933.

Leave.—Under rule 66 (subsidiary rule 2) and rule 81 of the Fundamental Rules, Khan Sahib Mahammad Amanullah Khan Sahib Bahadur, Revenue Divisional Officer, Nurnool, Kurnool district, is granted leave on average pay without medical certificate for seven days from 15th December 1933 to 21st December 1933 inclusive. He is also permitted to affix to his leave the Christmas and New Year holidays commencing from 22nd December 1933, subject to the conditions in the subsidiary rules under Fundamental Rule 68.

A. R. O. WESTLAKE,
Secretary.

Board (Land Revenue and Settlement),
Madras, 6th December 1933.

SALT.

Postings.—(1) M.R.Ry. A. K. Vasudevan Avargal, Inspector, on return from leave, to the Krishnapatnam Circle.

(2) Mr. W. N. P. Pyle, Inspector, from the Krishnapatnam to the Ganjam Circle. To join on relief.

(3) M.R.Ry. T. K. Anantarama Ayyar Avargal, Inspector, from the Ganjam to the Tranquebar Circle, vice Mr. C. St. E. K. Taylor, officiating Inspector, reverted. To join on relief.

C. R. WATKINS,
Collector of Salt Revenue.

Madras, 8th December 1933.

EXCISE.

Postings and transfers.—The following postings and transfers of Inspectors are ordered:—

(i) M.R.Ry. K. Arunachala Ayyar Avargal, on return from leave, to the Nuzvidpeta Circle, reverting officiating Inspector M.R.Ry. V. P. Sundaram Ayyar Avargal.

(ii) A. Akram Sahib Bahadur, Officiating Inspector, on return from leave, to the Chirkuda Circle, reverting officiating Inspector Mohammad Yahia Sahib Bahadur.

(iii) Mr. A. A. Lobo, on return from leave to the Hospet Circle, reverting officiating Inspector M.R.Ry. M. Thangaraja Pillai Avargal.

(iv) M.R.Ry. D. K. Krishnama Acharya Avargal, on return from leave, to the Vellore Circle.

(v) Abdul Mukarram Sahib Bahadur, from the Vellore Circle to the Malappuram Circle. To join on relief.

(vi) M R Ry. K. Vyawanthan Nayar Avargal, from the Malappuram Circle to the Calicut Circle, vice M R Ry. K. Rama Ayyar Avargal, applied for leave.

(vii) M R Ry. Rao Sahib P. C. Duraiswami Ayyangar Avargal is recalled from leave and posted to the Tanjore Circle. To join urgently.

(viii) M R Ry. P. Natesa Ayyar Avargal, from the Tanjore Circle to the Cuddapah Circle. To join on relief.

(ix) Mr. D. H. R. Elliott, from the Cuddapah Circle to the Jeypore Circle, vice M R Ry. P. Sriharj Kayudu Garu, applied for leave. To join on relief.

Madras, 5th December 1933.

Leave.—Under rule 81 of the Fundamental Rules, M R Ry. P. Sri Hari Nayudu Garu, Inspector of Excise, is granted leave on average pay for three months from date of relief.

Madras, 6th December 1933.

Leave.—Under rule 81 of the Fundamental Rules, M R Ry. K. Ranga Ayyar Avargal, Inspector of Excise, is granted leave on average pay for three months and twenty-six days, and leave on half average pay for five days in continuation from 16th December 1933, preparatory to retirement.

E. BRITO,
Secretary to the Commissioner of Excise.

Madras, 7th December 1933.

INCOME-TAX.

Posting and leave.—(1) Mr. C. V. Ranganhari, Income-tax Officer, on return from leave, is posted to the Tinnevelly Circle.

(2) Mr. T. R. Ekambaram, Income-tax Officer, Tinnevelly, is granted leave on average pay for four months from date of relief.

F. H. SENNECK,
Commissioner of Income-tax.

Madras, 8th December 1933.

ELECTRICITY.

Leave.—Under subsidiary rule 2 to Fundamental Rule 68, Mr. T. J. Muralidhara Pereaul Assistant to the Chief Engineer for Electricity, is granted leave on average pay for four days from 18th December 1933 to 21st December 1933, with permission to prefix to his leave Sunday, the 17th December 1933, and affix thereto the Christmas and New Year holidays.

H. G. HOWARD,
Chief Engineer (Electricity).

Madras, 6th December 1933.

FOREST.

Passage.—Mr. I. W. E. Walpole, Extra Assistant Conservator of Forests, will, on return from leave, be attached to the Madura Division.

A. WIMBUSH,
Chief Conservator of Forests.

Madras, 5th December 1933.

MEDICAL.

Leave.—Dr. F. G. Martin, L.R.C.S. & L.R.C.P. (Edin.), L.F.P.S. (Glas.), T.M.D., Military Assistant Surgeon, King Institute, Guindy, leave on average pay without medical certificate for twenty-eight days from 21st November 1933 under Fundamental Rule 100, with permission to affix Christmas and New Year holidays.

Madras, 1st December 1933.

Posting.—M.R.Ry. A. P. Kuruppan Avargal, M.D. (Mad.), Civil Assistant Surgeon, on reserve duty at the Government Headquarters Hospital, Coimbatore is posted temporarily as Assistant District Medical Officer, the Nilgiris and Assistant Superintendent, the Government Headquarters Hospital, Ootacamund, vice Mr. F. M. Graham, M.R.C.S. (Eng.), L.R.C.P. (Lond.), L.M.D., granted leave.

(By order)

P. K. WARRIER,
Personal Assistant to the Surgeon-General.

Madras, 6th December 1933.

GENERAL NOTIFICATIONS.

GOVERNMENT MUSEUM.

PANTHEON ROAD, EGMORE, MADRAS.

Open on all days in the week, excepting Fridays, from 7 a.m. to 8 p.m. Admission free. Strictly reserved for ladies on the first Saturday of every month after 12 noon.

F. H. GRAVELY,
Superintendent.

CONNEMARA PUBLIC LIBRARY.

GOVERNMENT MUSEUM BUILDINGS, EGMORE, MADRAS.

Open on all days in the week, October to March 7 a.m. to 8-30 p.m. and April to September 7 a.m. to 8 p.m.

Consultation of books is free to any person of 17 or more years of age. Books can also be borrowed by approved residents of Madras City and its vicinity. Applications for permission to borrow must be made by the applicant personally at the library. A deposit of Rs. 20 will be required from each borrower.

No direct loans can be made to residents in the mofussil, but the Connemara Public Library can apply to Government for sanction to lend to mofussil libraries of sufficient standing.

F. H. GRAVELY,
Principal Librarian.

IMPERIAL LIBRARY.

SECRETARIAT BUILDINGS, 6, ESPLANADE EAST CALCUTTA.

Open on { Week-days and Saturdays, from 10 a.m. to 7 p.m. Sundays and holidays, from 2 p.m. to 6 p.m.

The Imperial Library is also a Lending Library. It is free to all except children. There is no subscription to pay.

K. M. ASADULLAH,
Librarian.

NOTICE.

THE PATENT OFFICE, 1, COUNCIL HOUSE STREET, CALCUTTA.

PUBLIC ROOMS OPEN 10 A.M. TO 4 P.M. ON WEEK DAYS (EXCEPT SATURDAYS) AND 11 A.M. TO 1 P.M. ON SATURDAYS.

Directions for the guidance of inventors and others are given in the Patent Office handbook, fifth edition (price 8 annas), which contains the Indian Patents and Designs Act, 1911 (as modified up to the 1st July 1930), and the Indian Patents and Designs Rules, 1933, together with current regulations and instructions. These should be consulted before an application is made to the Controller of Patents and Designs, 1, Council House Street, Calcutta.

The following is a list of the places where the publications of the Patent Office, as noted below, are deposited for free inspection by the public :—

A. Where all publications including granted specifications are available.

Bangalore—Indian Institute of Science.
Bangalore—Industrial Museum in the Office of the Director of Industries and Commerce in Mysore.
Baroda—Department of Commerce and Industries.
Berlin—The Imperial Patent Office.
Bombay—Record Office.
Bombay—Victoria Jubilee Technical Institute, Byculla.
Calcutta—Patent Office, No. 1, Council House Street.
Calcutta—Library attached to the Office of the Director of Industries, Bengal, 6(1) A, Free School Street.
Cawnpore—Harcourt Butler Technological Institute.
Dacca—Sadar Registration Office.
Delhi—Office of the Industrial Surveyor.
Lahore—Punjab Public Library.
London—The Patent Office, 25, Southampton Buildings, W.C.
Lucknow—Aminuddaula Public Library.
Madras—Record Office, Egmore.
Madras—College of Engineering.
Patna—Office of the Director of Industries, Bihar and Orissa.

Poona—Lord Reay Industrial Museum, Reay Market Tower, Shaikwarpeth.
Rangoon—Office of the Chief Secretary, Home and Political Departments, Government of Burma.
Washington (U.S.A.)—The Patent Office.

B. Where publications other than printed specifications are available.

Calcutta—The Imperial Library
London—Office of the High Commissioner for India, India House, Aldwych, W.C. 2.

THE PATENT OFFICE.

PATENTS AND DESIGNS.

Calcutta, the 9th September 1933.

APPLICATIONS ACCEPTED

Notice is hereby given that all persons interested in opposing the grant of a patent on any one of the applications referred to below, may at any time within four months of the date of the *Gazette of India*, give notice at the Patent Office in the prescribed form No. 2 at the Indian Patents and Designs Rules, 1912, of the Indian Patents and Designs Rules, 1933, of such opposition.

A limited number of printed copies of the specifications in the following list will be available for sale from the Manager of Publications, Civil Lines, Delhi, or on cash payment at the counter of the Government of India Central Book Depot, 8, Hastings street, Calcutta, about six weeks later. The price of each specification is Re. 1.

Any one desiring a copy posted to an address in British India should send to the Manager of Publications, Civil Lines Delhi the sum of rupee one by money order on which the number of the application should be stated or the coupon at the foot of the order.

The dates given in crescent brackets are the dates allowed under section 78 A of the Act.

16138 Allmanna Svenska Elektriska Aktiebolaget, Installation for withering tea leaf. (December 31, 1931.) *Air passing across the width of a thering loft and reversible in direction*

16140 B. N. Kashyap. Improvements in and relating to a displaying apparatus. *Belts* with *interposed letters relating to* guides

16178 B. Pigudi. Improved meshed oil and means for uniaxially coupling members. *Intermeshing members having archimedean spirals on their engaging surfaces*

16242 International Bitumen Emulsions Corporation. Improvements in emulsions and process of making the same. *Addition of salts of alkaline earth metals* and its *sodium phosphate*.

16296 George Spencer Moulton & Co., Ld., and A. Spencer. Improvements in and relating to India-rubber springs. (March 12, 1932.) *Bars arranged with their major axes at right angles to the adjacent plate edge*

16401 W. Rennie. Improvements in and relating to textile winding machines. *Holders for support ing a plurality of bobbins* in comb action with an *automatic creeper*.

16462 Fitger Calicoprint Co. Process of cleaning wool and other allied fibres. *Subjecting* to *low temperatures* to *congeal the grease* and *then cleaning*

16649 The Consolidated Brake & Engineering Co., Ld. Improvements in or relating to brake apparatus for railway vehicles. (March 14, 1932.) *Energisation of electric circuit applies brakes with force or gradient to warrant strength*

16650 The Consolidated Brake & Engineering Co., Ld. Improvements in vacuum brake apparatus for railway and other vehicles. (March 29, 1932.) *Single full of vacuum in train-pipe admits air to cylinder and closes communication between it and train pipe.*

16652 W. T. Hewlay's Telegraph Works Co., Ld. Improvements relating to extrusion chambers. (March 11, 1932.) *Wall formed of two relatively moving members.*

16708 C. T. Carrison. An improved centrifugal machine for hydrating sugar from cane sugar and the like. *Rotating member carries a perforated liner* and *discharges effluents into a trough.*

16709 W. & F. Walker, Ld., and J. T. Freestone. Improvements in and connected with the ventilation of the atmosphere of rooms or enclosed spaces. (April 30, 1932.) *The ventilating material kept in a closed container perforated at the lower part with the upper part imperforate.*

16834 C. B. Patel. Improved device for sprouting gram or stems of plants or the like. *Jams fastened to rounded to peg the plant without cutting* over the stem and attached to a prong or stay rod to retain for operation.

16909 Imperial Chemical Industries, Ld. Acid pickling baths. *Salts* of a long chain *quaternary ammonium compound* in sulphuric or hydrochloric acid

16927 A. S. Hutchinson. Improved apparatus for treating cinematograph films. (May 27, 1932.) *A tank, a drum rotatable mounted therein and a spraying device for washing film on the drum.*

16971 Radio Corporation of America. Improvements in or relating to the gates for portable talking motion picture apparatus. (Provisional date 15th October 1932.) *Film passed by suction at one edge only* and *means for guiding tension at that edge.*

Calcutta, the 23rd September 1933.

16160 H. S. Melhuish. An improved rotary valve internal combustion engine. *Multiplicity of cylinders* held against a steam valve member.

16196 P. Schuitakoff. An improved method for grading live fish on the basis. (October 3, 1931.) *An acid ferrous salt* and a *mixture of nitric acids* and *sulphuric acid.*

16198 D. R. Brown. Improvements in or relating to tokens taken for the reception and issue of railway and like tickets. (January 4, 1932.) *Lid cannot be opened until the last ticket is issued.*

16218 Aktiebolaget Transitorn. Improvements in or relating to sealed abdominal bags, cans, or like containers. Reinforcement on the lands, underneath the opening member secured to the container wall.

16220 J. Robinson. Improvements in or relating to locket valves. *Ejector slide locked against movement until a spring released to cause the pusher head to advance the ejector pin the left one step.*

16231 J. P. Crimps. Improvement in the device for the automatic locking of the loom whilst in service. *Automatically stopped by a lever in its forward position if the shuttle does not pass into the box.*

16245 Frederic Ld. Improvements in and relating to the manufacture of reinforced concreting arrangements. (September 14, 1931.) *Composition containing silica figuring* to which *SiO to Na2O ratio is more than 2·5 to 1.*

16279 B. N. Sarkar and Rai B. B. Sarkar. Improvements in or relating to cultivating implements, *Curved plough, spade and mould.*

16342 Kaysers Eyelkraze Ld. Improvements relating to rubber or rubber-like compositions and articles manufactured therefrom. (November 1, 1931.) *Differentiated heating of the mould containing the dispersion.*

16350 American Flange and Manufacturing Co. A method and tool for closing and sealing an opening in a metal container. *Seal cap with vertical skirt and compressible gasket depressed by radial pressure on the skirt.*

16448 S. Skrzypinski. Improvements in or relating to locks with two-part tumblers. *Number of notches and ring segments bearing an external arcuate surface thereof, the segments having notches for a detent which locks the bolt.*

16471 C. H. Sheffield and C. H. Shattuck & Co. (Engineers), Ld. Improvements in and relating to pile hoists. (October 19, 1932.) *Light upper shell with outer reinforcing frame-work.*

16476 N. V. Machinefabriek Gebr. Stork & Co. Improvements in and relating to vacuum pans for boiling concentrated sugar] mass and syrups. *Having a jacketed conical bottom* to which a *central nozzle is placed.*

16511 L. Incognitoase. Improved arrangement for centralizing motors in electric traction systems. *Transmission effected by shortcircuiting half the motors.*

16548 D. & Feldi and E. König. Repeatedly ignitable match. *Consisting of oxygen carrier and a combustible mass which can be wholly ignited below the decomposition temperature of the former.*

16602 C. C. Lemon. Improvements in and in rivets. *Projecting and sharpened pins for blade head obliquely over a splinter having their edges bent inwardly relative to cylinder surface.*

16640 P. D. Woodhams and Matthews Brothers & Co., Ld. Improvements in or relating to spacers. *Nest below the head and annular projection at lower end of the neck.*

19553 Air Reduction Co., Incorporated. Separation of acetylene from gaseous mixtures containing it. *Precipitating an alkyl carbonate and heating the solution.*

19571 The Lucas Electric Co., Ltd., Improvements in or relating to devices for storing liquids and feeding them at a constant level. (February 20, 1933.) *Lay of controlling rod connecting the lower end to float and upper end for supply valve.*

19576 The Dispersoid Metal Co., Ltd. Improvements in or relating to electrical resistances, resistance heaters and the like. (March 4, 1933.) *Resistance element of mesh work formed as a split tube.*

19590 The Wolfgang Co., Ltd. A process for the manufacture of condensed products of rubber and of chlorinated and brominated products thereof. (May 11, 1933.) *Treating rubber with a compound containing phosphorus oxygen and chlorine in which the proportion of oxygen is greater than that in $PO.Cl_3$.*

19624 N. S. Deshpande. Improvements in electric water heater. *Curved silver tube threaded on to two terminal rods, each alternately connecting electrically with one rod.*

19736 Chemische Fabrik Buckau-Act.-Ges. Schönhalle. Process and apparatus for softening water. *Treating with alkaline boiler water followed by treatment with phosphate.*

19738 The Duramin Engineering Co., Ltd., Improvements in or relating to insulated and refrigerating vans or other vehicle bodies and containers or the like. *Metal to metal contact prevented by interlock of wood slats.*

19791 E. V. Hayes Crane. A new or improved material for use in caulking, packing, lagging or covering and for other purposes, and method of making same. *Softening vegetable fibre and treating with drying material.*

19856 C. Goodall. Improvements relating to the drying of timber and other materials. (May 3, 1933.) *Sending air streams vertically downwards along one side of the chamber.*

19862 N. M. Taylor. An improved method of reconditioning asphalt paving materials. *Heating pulverised material with sand and bitumen at 350°F.*

19900 M. Thakordas. Improvements in the hanger of venetian blinds and like shutters. *One arm of hinge longer than other, the longer being attached to blind and the shorter to drawbar.*

19901 M. Thakordas. Improvements in door bolts or hasps. *Upper side walls of staples.*

19938 E. Gore-Lloyd. Improvements in or relating to the vacuum-sealing of canisters, bottles, jars and like containers. *Jar by satisfying and portable compound depos ted over vessel's.*

19949 A. Chas esson. Improvements in rotary furnaces for combustion of town refuse and the like. (May 27, 1933.) *Rear wall of blast chamber below ignition grate constructed as an air box projecting into rotary furnace.*

20176 L. Bacquey ame. Improved Arrangements for controlling motors in electric traction systems with rheostatic braking. [Antedated 3rd January 1933.] *Rheostats braking obtained by connecting together the series windings and supplying them current from armatures in parallel.*

PATENTS SEALED.

Calcutta, the 20th September 1933.

19097 Société Anonyme d'Angleur Athus.
19132 The B. F. Goodrich Co.
19202 Heinemar.
19426 Svenska Aktiebolaget Ganscumulator.
19481 The firm Carl Hofmann.
19577 American Cyanamid Co.

Calcutta, the 23rd September 1933.

19491 Jefferies.
19505 International Bitumen Emulsions Corporation.
19587 Farbridge.
19600 Cawthorpe.
19685 The General Electric Co., Ltd.
19223 Bhikajee Sathe.
19232 Camps.
19379 Lyon.
19403 Garlick.
19424 International Hydrogenation Patents Co., Ltd.
19570 Esther.
19713 Mills.

K. RAMA PAI,
Controller of Patents and Designs.

PATENTS.

The following printed specifications of applications for patents, which have been accepted under section 6 of the Indian Patents and Designs Act, 1911, have been published and can be inspected free of charge at the Madras Record Office, Egmore and at the Collector of Engineering, Guindy. Copies of these specifications may be purchased from the Manager of Publications, Civil Lines, Delhi, at the price of one rupee per copy.

18582 Kullen.
19089 Williams.
19091 Williams.
19093 The British Steel Piling Co., Ltd.
19118 Datta.
19109 Weightman and Matthews.
19110 Matthews.
19127 Easterbrook Allcard & Co., Ltd., Gardner and Inger.
19131 Veerraju.
19168 Associated Electrical Industries, Ltd.
19422 Chadray.
19538 Patentverwaltung Union Aktiengesellschaft.
19534 George Kent, Ld.
19583 Gatchouse and King.
19679 Casablancas.
19684 Naamlooze Vennootschap: Maatschappij Tot Exploitatie van "Ten Bosch Octrooien N. V."
19715 Power.
19753 Shilwell.
19823 Rig Cantalmers, Ld.
19921 Imperial Chemical Industries Ltd.
19446 Casablancas.
19510 Grayson.
19624 Associated Electrical Industries, Ltd.
19705 Associated Electrical Industries, Ltd.
19747 Alpus.
19777 Callender's Cable and Construction Co., Ltd.
19803 Noorewart and Yolker.
19810 Bawan.
19917 Phillips.
19971 Naamlooze Vennootschap De Bataafsche Petroleum Maatschappij.
19676 Yavana.

O. A. HENDERSON,
Secretary to Government, Development Department.

Fort St. George, 6th December 1933.

NOTIFICATIONS.

The Registrar of Co-operative Societies, Madras, has, under section 44 (1) of the Madras Co-operative Societies Act VI of 1932, cancelled the registrations of the undermentioned societies and has appointed the officers noted against them to be the liquidators under section 67 (1) of the Act. These orders will take effect from the dates mentioned hereunder :—

Name and number of society, taluk and district.	Date of liquidation of registration.	Name of liquidator.
Date from which Registrar's order will take effect—28th January 1934.		
Bobbili Co-operative Sugar Production and Sale Society No. M. 124, Bobbili taluk, Vizagapatam district.	24th November 1933.	No liquidator.
Date from which Registrar's order take effect—30th January 1934.		
Bhimavaram Co-operative Society No. B. 230, Undrajavaram taluk, Tenali-Repalle district.	30th November 1933.	Deputy Registrar, Ellakiwogudu.
Date from which Registrar's order take effect—2nd February 1934.		
Kavutharam Weavers' Co-operative Society No. S. 209, Kodavalgadi taluk, Salem district.	2nd December 1933.	Deputy Registrar, Salem.
Inamnur Co-operating Society No. B 168, Kudli taluk, Anantapur district.	Do.	Deputy Registrar, Anantapur.
Date from which Registrar's order take effect—6th February 1934.		
Kudachi Weavers' Co-operative Society No. Y. 14/1918, Adoni taluk, Kurnool district.	6th December 1933.	Deputy Registrar, Bellary.
Tiruchirapalli Public Servants Co-operative Society, Limited, No. E. 330/1941, Trichinopoly town, South Arcot district.	Do.	Deputy Registrar, Coimbatore.

Madras, 7th December 1933.

In supersession of all previous orders, the Deputy Registrar of Co-operative Societies, Amalapuram, is appointed to be the liquidator under section 47 (1) of the Madras Co-operative Societies Act VI of 1932 for the undermentioned societies in the Amalapuram district :—

Register number	Name.	Taluk
1958	Mavinkurti	Ravulapalli.
10063	Modikurti	Tuni.
7243	Pedapesarapadu	Do.
830	Pedamadapalem Bapa	Amalapuram
3415	Penda	Ramachandrapuram
4699	Tantipalli	Kandi
7101	Thotapalli	Amalapuram.
7035	Ulavalla	Bhimavaram.
2726	Veeru	Do.
8395	Ammanamipalem	Amalapuram
D-253	Nagamanipalem	Razahmundry.
1821	Surampalem	Kandi.
6981	Ravulaparuvu	Bhimavaram.
1997	Pedamainagudem	Do.
21584	Madanalm Agl Andhra	Madakalm.
297	Pilliampalli	Kalyandrug.
5857	Allad Kuntla	Kalyandrug.
D-159	Vemulapalli	Tadpatri.
600	Kadiripalli	Do.
906	Mallakunta	Kalyandrug.
3000	Santhalingur	Ilmapur
7 25	Narasapuram	Do.
515	Kankar	Do.
4868	Kalvamallpalli	Kadiri.
597	Agalakur District Co-operative Federation.	.. ..

K. DEIVASIKHAMANI MUDALIYAR,
Registrar of Co-operative Societies.

Madras, 4th December 1933.

In modification of Registrar's Proceedings dated 9th November 1933, the Sub-Deputy Registrar, Cuddapah, is appointed to be the liquidator of the Proddatur Co-operative Banking Society No. 10342 in the Proddatur taluk of the Cuddapah district.

M. GIRIAPPA,
Joint Registrar of Co-operative Societies.

Madras, 6th December 1933.

TREASURE TROVE.

It is hereby notified under section 3 of the Indian Treasure Trove Act VI of 1878, that on or about 9th March 1933, the undermentioned treasure was found by one Veerasamithe of Vahayar village, buried in R.S. No. 140, unarmoured waste dry in the village of Vahayar, Vandithachalam taluk, South Arcot district :—

One old kan chembu
Two gold valayam rings
One gold ring

valued at Rs 11-5-6 and Rs 1-13-0 being the cost of one gold pound already sold. Amount recovered.

All persons claiming the said treasure or any part thereof are required to appear in person or by duly authorised agents before the Collector of South Arcot in his office at Cuddalore at 11 a.m. on the 15th December 1933 to prove their claims. Necessary enquiries regarding the treasure will then be made and orders passed.

K. G. MANAVEDAN RAJA,
Collector.

South Arcot Collector's Office,
2nd August 1933.

It is hereby notified under section 3 of the Indian Treasure Trove Act VI of 1878 that on or about 22nd January 1933 and 12th March 1933 the treasure detailed below was found in the compound of the old Judge's quarters at Rajahmundry by the Public Works Department during excavation of foundations for the coagulation tank and the disposal the floor of the chambers of that tank :—

One stone idol of Kumaraswami found on or about 22nd January 1933
One inscribed stone slab 15" x 9" found on or about 22nd January 1933.
One bull*
One big bell.*
Two small bells.*
Seven stands for lights (one is broken).*
One broken brass handle of a lamp *
One cup of brass post *

* Metal (brass) articles used for worshipping purpose. They were found on or about 12th March 1933.

2. All persons claiming the said treasure or any portion thereof are hereby required to appear personally or by an authorised agent before the Collector, East Godavari, in his office at Cocanada on 13th April 1934 at 11 a.m. with a view to the matter being enquired into and determined in accordance with the provisions of the Act.

E. BENNETT,
Collector.

East Godavari Collector's Office,
27th November 1933.

DEPARTMENT OF AGRICULTURE.

Statement showing the INDIAN CONSUMPTION AND EXPORTS OF RAW COTTON in the Madras Presidency for the week ending 1st December 1933.

(*Note.*—All figures are in bales of 400 lb. Net.)

Variety of cotton.	In the previous year				In the current year					
	Week ending 1st December 1932.		Total from 1st February 1932 to 2nd December 1932.		Current week.			Total from 1st February 1933 to date.		
	Received at mills (a).	Returned by mills.	Received at mills.	Returned by mills.	Received at mills (b).	Returned by mills (c).	Total.	Received at mills.	Returned by mills.	Total.
(1)	(2)	(3)	(4)	(5)	(6)	(7)	(8)	(9)	(10)	(11)
Tinnevelly	1,028	401	90,629	34,872	1,210	Nil	1,210	71,915	27,897	99,812
Salem	113	Nil	12,816	2,497	317	Nil	317	12,709	1,974	14,683
Cambodia	294	97	104,809	36,911	538	205	743	67,645	24,645	92,290
Northern and Western ..	521	Nil	15,879	13,873	444	243	687	56,376	24,871	81,247
Cocanadas	4	Nil	2,133	22,939	116	1,130	1,246	2,432	20,433	22,865
Cylinbatore	578	— 56	62,972	— 34,773	1,284	— 243	1,041	61,964	— 20,422	12,542
Total —	2,539	1,098	288,377	76,479	3,913	1,335	5,248	264,441	109,174	373,631

(a) Returns compiled in the corresponding week of previous year by twenty mills.

(b) Returns compiled in the current week by twenty-two mills.

(c) Exports by sea in the current week—Madras—Northern and Western 345; Cocanadas 1,396; Coconada—Nil; Tuticorin—Nil Calicut—Cambodia 325; Cochin—Nil, Mangalore—Nil.

Imports by sea in the current week—Calicut, 245 (from Bombay); Malpe, 2 (from Bombay).
— (against 128 imports.

(d) Includes 56 bales not reported before.

Quantity of Cotton Pressed in the pressing factories and of Uppamum Cotton received at Spinning Mills in the Madras Presidency during the week ending 1st December 1933

(Note.—All figures are in bales of 400 lb. Net.)

Variety of cotton.	In the previous year.				In the current year				Average Weekly estimate of the whole season.
	Number pressed in the week ending 1st December last.	Number pressed from 1st August last to 1st December last.	Uppamum cotton received at spinning mills from 1st August to 1st December last.	Total cotton accounted for from 1st August to 1st December last.	Number pressed in the current week.	Number pressed from 1st August to date.	Uppamum cotton received at spinning mills from 1st August to date.	Total cotton accounted for from 1st August to date.	
(1)	(2)	(3)	(4)	(5)	(6)	(7)	(8)	(9)	(10)
Tinnevelly	5,227	68,195	38,367	106,562	941	14,073	14,507	120,580	125,700
Kidnad	141	14,056	8,056	22,112	201	6,402	22,956	37,776	34,800
Cambodia	1,764	92,448	54,796	157,444	240	153,678	43,512	177,900	195,500
Northern and Western ..	955	65,191	Nil	65,191	73	87,205	Nil	87,205	99,500
Coimbatore and Salem ..	342	23,421	6,273	29,694	111	26,946	6,451	33,397	37,100
Outside sources ..	Nil	Nil	Nil	Nil	Nil	Nil	48	48	Nil
Total ..	4,824	263,324	97,442	406,366	1,164	300,902	81,951	453,403	411,400

Statement of Cotton Pressed in the Madras Presidency for the week ending 1st December 1933.

[Section 5 (2) of the Cotton Ginning and Pressing Factories Act, 1925.]

Variety of cotton.	Number of bales pressed			
	During the week.	During the corresponding week last year.	Since 1st February 1933.	During the corresponding period last year.
(1)	(2)	(3)	(4)	(5)
Uppamum	941	1,277	114,873	83,102
Salem	201	141	14,402	10,701
Cambodia	240	1,761	155,618	93,843
Northern and Western	73	931	87,205	60,513
Coimbatore	111	112	26,946	3,314
Outside sources	Nil	Nil	Nil	Nil
Total ..	1,164	4,224	399,002	251,521

Statement showing the quantity of RAW COTTON EXPORTED FROM AND IMPORTED INTO the Ports of Madras, Tuticorin, Calicut, Cocanada, Mangalore, Mahe and Cochin from the 4th November 1933 to 1st December 1933 and from the 1st February 1933 to 1st December 1933.

(Note.—All figures are in bales of 400 lb. Net.)

Port.	Exports from 4th November 1933 to 1st December 1933.	Exports from 1st February 1933 to 1st December 1933.	Destination.	Imports from 4th November 1933 to 1st December 1933.	Imports from 1st February 1933 to 1st December 1933.	Whence imported.
(1)	(2)	(3)	(4)	(5)	(6)	(7)
	473	3,713	United Kingdom	251	34	British East Africa.
	405	6,726	France	201	4,554	Sind.
	645	13,617	Belgium	201	247	Bombay.
	935	2,653	Germany	201	153	Kenya Colony.
	200	2,731	Italy	201	52	Kenya.
Madras ..	197	2,653	Calcutta	201	1,054	Bombay.
	201	1,164	Netherlands	..	..	....
	201	1,261	Japan	..	..	....
	201	413	Bombay	..	..	....
	201	344	Ceylon	..	..	....
	1,709	37,167	United Kingdom	201	18,975	Karachi.
	201	1,215	France	201	16,116	Bombay.
	616	6,579	Germany	..	..	....
	95	1,585	Belgium	..	..	....
	232	201	Netherlands	..	..	....
	201	2,627	Japan	..	..	....
Tuticorin ..	201	2,553	Calcutta	..	..	....
	205	6,237	Bombay	..	..	....
	201	201	Turkey	..	..	....
	201	1	Austria Hungary ..	..	..	....
	2,658	3,795	Port-China	..	..	....
	201	83	Spain	..	..	....
	201	12	Italy	..	..	....
	201	100	Sweden	..	..	....
	869	8,794	Calcutta	150	4,664	Karachi.
	3	20,130	Bombay	201	1,201	Bombay.
Calicut ..	201	2,654	Bhavnagar	201	24	Bhavnagar.
	201	74	Gauhati	..	..	....
Cocanada ..	201	64	Germany	..	..	....
	201	1,005	United Kingdom	..	..	....
Mangalore ..	201	9	Bombay	201	9	Bombay.
Mahe ..	201	201	.. ..	201	18	Bombay.
Cochin ..	201	1,987	Calcutta	..	..	....
	201	10,149	Bombay	100	3,100	Bombay.
Total ..	8,218	141,510		747	50,423	

Madras, 7th December 1933.

S. V. RAMAMURTI,
Director of Agriculture.

PUBLIC HEALTH DEPARTMENT.

VITAL STATISTICS OF THE MUNICIPAL TOWNS of the Madras Presidency for the week ending 18th November 1933.

Serial numbers.	District and Municipal towns.	Population (Urban Returns) according to the Census of 1931.			Births.		Deaths.													
		Males.	Females.	Total.	Number registered (vital statistics only).	Still-born (vital statistics only).	Cholera.	Small-pox.	Plague.	Fevers.	Dysentery and diarrhœa.	Bowel complaints.	Injuries (including suicide).	Deaths from wild beasts.	Other causes.	Total.				
																Males.	Females.	Total.		
	Chingleput—																			
1	Tambaram	10,490	10,260	20,750	35	1	...	...	...	...	...	...	...	...	...	6	7	13	13	6
2	Pallavaram	9,691	10,464	20,155	16	...	...	...	...	...	...	...	...	...	...	6	4	10	10	5
3	Chengalpattu	8,030	8,556	16,586	9	...	...	...	...	...	...	...	...	...	...	2	2	4	4	2
	Tanjore—																			
4	Kumbakonam	29,158	27,954	57,112	53	...	...	...	...	...	...	...	...	...	...	18	16	34	34	17
5	Negapatam	32,189	32,289	64,478	53	...	...	...	...	...	...	...	...	...	...	18	16	34	34	17
6	Mannargudi	11,444	11,932	23,376	12	...	...	...	...	...	...	...	...	...	...	4	4	8	8	4
7	Tiruthuraipundi	4,814	4,815	9,629	4	...	...	...	...	...	...	...	...	...	...	2	2	4	4	2
	Madura—																			
8	Dindigul	39,892	36,560	76,452	38	...	...	...	...	...	...	...	...	...	...	20	20	40	40	20
9	Ruja Mundry	33,975	31,444	65,419	53	...	...	...	...	...	...	...	...	...	...	20	14	34	34	17
10	Periyakulam	8,696	8,779	17,475	12	...	...	...	...	...	...	...	...	...	...	4	4	8	8	4
	Ramnad, Virudhunagar—																			
11	Rajapalaiyam	13,213	13,105	26,318	18	...	...	...	...	...	...	...	...	...	...	10	4	14	14	7
12	Paramakudi	9,903	8,943	18,846	7	...	...	...	...	...	...	...	...	...	...	4	4	8	8	4
	Salem—																			
13	Namakkal	11,672	12,189	23,861	14	...	...	...	...	...	...	...	...	...	...	6	6	12	12	6
14	Tiruchengodu	10,358	10,679	21,037	11	...	...	...	...	...	...	...	...	...	...	4	4	8	8	4
	Coimbatore—																			
15	Pollachi	13,753	13,753	27,506	15	...	...	...	...	...	...	...	...	...	...	6	6	12	12	6
16	Udumalpet	7,855	7,776	15,631	6	...	...	...	...	...	...	...	...	...	...	3	3	6	6	3
	Nilgiris—																			
17	Ootacamund	16,116	16,731	32,847	21	...	...	...	...	...	...	...	...	...	...	8	8	16	16	8
18	Coonoor	7,276	7,277	14,553	8	...	...	...	...	...	...	...	...	...	...	3	3	6	6	3
	South Kanara—																			
19	Mangalore	41,073	38,985	80,058	32	2	...	...	...	1	1	...	...	...	...	16	16	32	32	16
	Malabar—																			
20	Calicut	51,050	49,743	100,793	39	1	...	...	...	...	...	...	...	...	...	20	20	40	40	20
21	Palghat	24,534	24,430	48,964	17	...	...	...	...	...	...	...	...	...	...	8	8	16	16	8
22	Cannanore	16,934	17,203	34,137	11	...	...	...	...	...	...	...	...	...	...	4	4	8	8	4
23	Tellicherry	14,211	14,138	28,349	5	...	...	...	...	...	...	...	...	...	...	2	2	4	4	2
24	Cochin	11,950	12,968	24,918	...	...	...	...	...	...	...	...	...	...	...	...	...	...	...	...
	Total	1,837,706	1,837,629	3,715,335	2,401	128	...	36	...	224	134	407	27	36	1,063	1,027	1,003	2,030		

* Returns not received.

Madras, 5th December 1933.

ABSTRACT RETURN OF ATTACKS AND DEATHS FROM EPIDEMIC DISEASES in the Presidency of Madras during the week ending 15th November 1933.

Name of taluk (rural) and municipality	Cholera.		Smallpox.		Plague.		Relapsing fever.	
	Attacks.	Deaths.	Attacks.	Deaths.	Attacks.	Deaths.	Attacks.	Deaths.
Ganjam—								
Chatrapuram	..	..	..	..	..	..	..	..
Kodala ..	1	1	..	..	..	..	..	..
Total ..	1	1	..	..	..	..	..	..
Vizagapatam—								
Golugonda ..	1	..	..	..	..	..	..	..
Bobbili ..	..	..	1	1	..	..	..	..
Parvatipuram ..	..	..	..	..	..	..	..	..
Vizagapatam M.T.	..	..	..	..	..	..	..	..
Total ..	1	..	1	1	..	..	..	..
East Godavari—								
Amalapuram ..	..	1	..	..	..	..	..	..
Cocanada ..	31	8	..	..	..	..	..	..
Peddapuram ..	1	..	..	..	..	..	..	..
Rajahmundry ..	2	1	..	..	..	..	..	..
Ramachandrapuram ..	1	..	..	..	..	..	..	..
Razole ..	6	2	..	..	..	..	..	..
Rajahmundry M.C.	2	..	..	..	..	..	..	..
Total ..	44	12	..	..	..	..	..	..
West Godavari—								
Bhimavaram ..	9	4	2	1	..	..	..	..
Narsapur ..	20	15	..	..	..	..	..	..
Rover ..	1	1	..	..	..	..	..	..
Tadepalligudem ..	13	7	..	..	..	..	..	..
Tanuku ..	38	12	..	..	..	..	..	..
Palacole M.T. ..	3	..	..	..	..	..	..	..
Total ..	84	39	2	1	..	..	..	..
Kistna—								
Bezwada ..	1	1	..	..	..	..	..	..
Bezwada M.T. ..	..	..	1	..	..	..	..	..
Total ..	1	1	1	..	..	..	..	..
Guntur—								
Bapatla ..	..	..	..	..	..	..	..	..
Ongole ..	..	..	..	..	..	..	..	..
Repalle ..	..	..	..	..	..	..	..	..
Guntur M.T. ..	..	..	..	..	..	..	..	..
Total ..	..	..	23	3	..	..	..	..
Nellore—								
Gudur ..	..	..	3	4	..	..	..	..
Kavalidri ..	..	..	1	..	..	..	..	..
Kanigiri ..	..	..	4	2	..	..	..	..
Nellore ..	..	..	14	..	..	..	..	..
Rapur ..	..	..	..	..	..	..	..	..
Nellore M.T. ..	..	..	4	..	..	..	..	..
Total ..	..	..	26	12	..	..	..	..
Madras—								
Madras Town ..	2	..	7	2	..	..	..	..
Chingleput—								
Chingleput ..	..	..	..	1	..	..	..	..
Cheyyar ..	..	..	..	..	..	..	..	..
Poonmi ..	..	..	2	..	..	..	..	..
Saidapet ..	..	..	..	..	..	..	..	..
Tiruvallur ..	..	..	1	..	..	..	..	..
Chingleput M.T. ..	..	..	..	..	..	..	..	..
Saidapet M.T. ..	..	..	1	..	..	..	..	..
Total ..	..	..	4	1	..	..	..	..
South Arcot—								
Chidambaram ..	..	..	10	1	..	..	..	..
Cuddalore ..	..	..	2	..	..	..	..	..
Tindivanam ..	..	..	..	..	..	..	..	..
Tirukkoyilur ..	..	..	4	..	..	..	..	..
Vriddhachalam ..	..	..	4	..	..	..	..	..
Total ..	..	..	43	4	..	..	..	..
Trichinopoly—								
Kulittalai ..	2	..	1	..	..	..	..	..
Lalgudi ..	1	..	..	1	..	..	..	..
Trichirapalli M.T. ..	..	..	1	..	..	..	..	..
Total ..	3	..	2	1	..	..	..	..
Tanjore—								
Kumbakonam ..	..	..	21	3	..	..	..	..
Mannargudi ..	1	1	2	..	..	..	..	..
Pattukkottai ..	..	..	1	..	..	..	..	..
Papanasam ..	..	..	10	1	..	..	..	..
Pattukkottai ..	..	..	4	..	..	..	..	..
Shiyali ..	..	..	23	..	..	..	..	..
Tanjore ..	1	1	2	..	..	..	..	..
Tiruvarur ..	..	..	2	..	..	..	..	..
Kumbakonam M.T. ..	..	..	1	..	..	..	..	..
Negapatam M.T. ..	..	..	1	..	..	..	..	..
Nannilam M.T. ..	..	..	1	..	..	..	..	..
Tanjore M.T. ..	..	..	7	1	..	..	..	..
Total ..	2	2	81	10	..	..	..	..
Madura—								
Periyakulam ..	..	..	6	1	7	2	..	..
Dindigul ..	..	..	21	3	..	..	..	..
Palni M.T. ..	..	..	5	..	..	..	..	..
Total ..	..	..	34	4	7	2	..	..

Name of taluk (rural) and municipality	Cholera.		Smallpox.		Plague.		Relapsing fever.	
	Attacks.	Deaths.	Attacks.	Deaths.	Attacks.	Deaths.	Attacks.	Deaths.
Ramnad—								
Aruppukkottai ..	..	..	2	2	..	..	..	..
Mudukulathur ..	..	..	..	..	..	..	..	..
Paramakudi ..	..	..	4	..	..	..	..	..
Sivaganga ..	..	..	1	1	..	..	..	..
Tiruppattur ..	..	..	1	..	..	..	..	..
Total ..	2	1	10	3	..	..	..	..
Tirunelveli—								
Ambasamudram ..	..	..	5	..	..	..	..	..
Sankarankoil ..	..	..	2	..	..	..	..	..
Srivaikuntam ..	1	1	3	..	..	..	..	..
Tenkasi ..	2	2	..	..	..	..	..	..
Palamcottah M.T. ..	..	..	1	..	..	..	..	..
Tinnevelly M.T. ..	1	..	1	1	..	..	..	..
Total ..	4	3	12	1	..	..	..	..
Kanara—								
Karwar	..	..	15	..	..	..	..	..
Kumpta	..	..	11	..	..	..	..	..
Honnavar	..	..	..	..	..	..	..	..
Sirsi	..	..	..	..	..	..	..	..
Karwar M.T. ..	..	..	4	..	..	..	..	..
Kumpta M.T. ..	..	..	3	..	..	..	..	..
Total ..	..	..	33	13	..	..	..	..
Coimbatore—								
Sadivi	..	..	3	..	..	..	..	..
Jamalabad Hill ..	..	..	6	..	..	..	..	..
Rajakeli ..	..	..	8	..	..	..	..	..
Total ..	..	..	18	..	..	..	..	..
Nilgiris—								
Gudalur	..	..	1	..	43	21	..	..
Nilgiri	..	..	1	..	39	39	..	..
Kotagiri	..	..	..	..	1	2	..	..
Ootacamund M.T. ..	..	..	..	1	..	..	..	..
Total ..	..	..	2	1	83	62	..	..
Anantapur—								
Gooty	..	..	10	1	..	..	..	..
Anantapur M.T. ..	..	..	1	..	..	..	..	..
Total ..	..	..	11	1	..	..	..	..
North Arcot—								
Arkonam ..	1	..	8	1	..	..	..	..
Arni	..	..	13	2	..	..	..	..
Chittur	..	..	1	..	..	..	..	..
Gudiyattam ..	1	..	..	..	..	..	..	..
Tiruvannamalai ..	..	..	3	..	..	..	..	..
Vellore	4	2	2	..	..	..	..	..
Wandiwash ..	7	2	1	..	..	..	..	..
Tirupattur M.T. ..	..	..	1	..	..	..	..	..
Vaniyambadi M.T. ..	..	..	..	..	..	..	..	..
Vellore M.T. ..	1	1	..	..	..	..	..	..
Total ..	14	5	29	3	..	..	..	..
Salem—								
Attur	1	..	2	..	..	..	..	..
Dharmapuri ..	1	1	1	..	..	..	..	..
Hosur	1	1	1	..	..	..	..	..
Omalur	1	1	1	..	..	..	..	..
Salem	1	1	1	..	..	..	..	..
Tiruchengodu ..	1	1	1	..	..	..	..	..
Namakkal	1	1	1	..	..	..	..	..
Total ..	6	5	7	..	..	..	..	..
Coimbatore—								
Gobichettipalayam ..	..	..	1	..	..	..	..	..
Erode	..	..	..	..	..	..	..	..
Coimbatore M.T. ..	..	..	..	..	..	..	..	..
Erode M.T. ..	..	..	..	..	..	..	..	..
Total ..	..	..	1	..	..	..	..	..
South Kanara—								
Kasargod ..	1	..	2	..	..	..	..	..
Mangalore ..	1	..	..	..	..	..	..	..
Total ..	2	..	2	..	..	..	..	..
Malabar—								
Kuttiadi	..	..	1	1	..	..	..	..
Palghat	..	..	1	..	..	..	..	..
Ponnani	..	..	..	..	..	..	..	..
Walayanad	..	..	1	..	..	..	..	..
Calicut M.T. ..	..	..	..	1	..	..	..	..
Palghat M.T. ..	..	..	2	..	..	..	..	..
Total ..	..	..	5	2	..	..	..	..
TOTAL—MUNICIPALITIES.	23	1	62	20	..	..	..	..
TOTAL—RURAL DISTRICTS.	170	66	471	91	123	61	..	..
GRAND TOTAL	193	67	533	111	123	61	..	..

F. R. D. WEBB, Lieut.-Col., I.M.S.,
Officiating Director of Public Health.

Madras, 6th December 1933

JUDICIAL NOTIFICATIONS.

PROCLAMATION.

By virtue of a Precept to me directed by His Majesty's High Court of Judicature at Madras, I hereby proclaim and give notice that a Sessions of Oyer and Terminer and General Gaol Delivery in and for Fort Saint George, the Town of Madras and the local limits thereof and the places and factories subordinate thereto will be holden at the Court House of the Court at Madras aforesaid on Monday, the eighth day of January coming the date hereof at 10-45 o'clock in the forenoon for the trial of all crimes and offences that are committed within Fort Saint George or the Town of Madras or the local limits thereof and places and factories subordinate thereto and dependant thereon.

And I hereby require and enjoin all persons bound to prosecute and give evidence at the aforesaid Sessions or in anywise concerned thereto to attend at the time and place aforementioned and not to depart without leave.

ADAM HAJI MOHAMED SAIT,
Sheriff of Madras.

Madras, 2nd December 1933

IN THE HIGH COURT OF JUDICATURE AT MADRAS.

(IN INSOLVENCY.)

Notice is hereby given that on petitions presented by the following debtors, presented on dates mentioned below, orders of adjudication of insolvency were made by the High Court of Judicature at Madras, against the said debtors on dates noted against the name of each :—

Number of the petition, date of filing; name and address of the insolvent, date of adjudication.

857/1933, 23rd October 1933 : E. N. Barnes, an Assistant Station-Master, Tondiarpet station (Madras and Southern Mahratta Railway Company, Limited, Madras, retired gazetted, Tondiarpet, Madras; 30th November 1933, Insolvent—Second petition

840/1933, 15th November 1933 : K. S. Pillaiah, an employee in Messrs. Gentry and Cochrane, Madras, No. 24, Venkatachala Naycken street, Purasawalkam Madras ; 30th November 1933.

841/1933, 16th November 1933 : K. Ramachandram, unemployed, No. 3 Venkatachala Gardens, Mandaveli, Mylapore, Madras 30th November 1933.

845/1933, 16th November 1933 : O. A. Doraiswamy Achari, a gold-smith, residing at No. 21, Chandrakara street, Komaleeswarapet, Madras ; 30th November 1933, Private—Second petition

843/1933, 16th November 1933 : K. Narayanayya Nayudu, a cook, No. 250, Proyelu Road, Saraspalle, Madras ; 30th November 1933.

845/1933, 17th November 1933 : P. C. Thambiraja Pathar, a gold-smith, residing at No. 2, Perianna Mudali Street, Perianna, Madras ; 30th November 1933.

844/1933, 17th November 1933 : P. Manoharam Nayudu, a carter in the H. S. S. M. Division, Mount Road, Madras, No. 134, Tiruvottiyur High Road, Washermanpet, Madras ; 30th November 1933.

845/1933, 17th November 1933 : S. M. Arulappan, a Gr. I, Land Revenue and Settlement, Board of Revenue, Chepauk, Madras, No. 2, Railway Station road, St. Thomas Mount ; 30th November 1933.

847/1933, 18th November 1933 : Qr. Sr. A. E. and Mrs. A. Gaffy, the first petitioner, an Assistant Inspector, Electrical Maintenance South Indian Railway Company, Limited, Madras, 2 No. 12 Railway quarters, Egmore, Madras ; 30th November 1933.

849/1933, 24th November 1933 : K. Thyagaraja, a clerk in Messrs. Simpson & Co. Limited, Mount Road Madras, No. 28, Salmon Mudali street, Royapetta, Madras ; 30th November 1933.

848/1933, 24th November 1933 : A. Gopalaswami, a clerk in the Modern Publishing House, Mount Road Madras, No. 25, Virarachava Mudali street, Triplicane Madras ; 30th November 1933.

850/1933, 25th November 1933 : A. S. Narayanaswami Ayyar, No. 9 Petrol Depot at No. 8 Hennessy, Madras ; 30th November 1933.

851/1933, 21st November 1933 : S. Venkatachala Mudaliyar, No. 11, Bells Road, Triplicane, Madras ; 23rd November 1933.

852/1933, 21st November 1933 : S. Md. Ibrahim Sahib, unemployed, Nos. 67/68, Moore street, Mechanipet, Madras ; 22nd November 1933.

853/1933, 22nd November 1933 : J. C. Royle, a fire man in the Madras and Southern Mahratta Railway Company, Limited, Madras, Loco Shedding Mahratta Railway Company, Limited, Madras, drivers' quarters, Royapuram, Madras ; 23rd November 1933.

854/1933, 22nd November 1933 : T. Lazarus Mudaliyar, unemployed No. 8/10, Perumal Chetti Garden first lane, George-town, Madras ; 23rd November 1933.

855/1933, 22nd November 1933 : Md. Abdul Wahab Sahib, clerk, Judicial Department Records, High Court, Madras, No. 20, Madurai Veerappan street, Georgetown, Madras ; 24th November 1933.

856/1933 ; 23rd November 1933 ; A. B. Balasubrahmanya, unemployed, No. 161, Nadi Thirumal Ayyar street, Nungambakkam, Madras ; 24th November 1933.

857/1933 ; 23rd November 1933 : Abdul Mahamood Sahib, a retired police constable, No. 6, Tippu Sahib street, Ammu Road, Madras ; 24th November 1933

858/1933 ; 25th November 1933 : V. Kandaswami Mudaliyar alias V. Bandaru Mannayya, a maker-driver in the Madras Electric Tramways, No. 6, Rompha Chennai street, Krishnampet, Madras, 27th November 1933

860/1933 ; 25th November 1933 : O. T. Balamma Nayudu, a carter in the H. S. S. M. Division, Mount Road Madras, No. 91, Kuppammal street, Triplicane, Madras ; 27th November 1933

861/1933 ; 26th November 1933 : V. Ramanaiha Rao, a clerk in the Accountant-General's Office, Secretariat, Madras, No. 60, New Town, Madras ; 27th November 1933.

862/1933 ; 25th November 1933 ; Nafesh Mazalar, a cart keeper carting L. No. 3/34, police Vinayagar Koil street, Old White Hall-pet Madras ; 27th November 1933.

864/1933 ; 27th November 1933 ; K. B. Murti, a carter in the H. S. S. M. Division, Mount Road Madras, No. 67, Pillaiya Koil street, Triplicane, Madras ; 27th November 1933.

Number of the petition, date of filing, name and address of the insolvent and date of adjudication.

864/1933, 27th November 1933 ; Albert Pillai a cooly milk man, No. 42, Angalamma Koil street, Choolai, Madras ; 29th November 1933.

865/1933 ; 27th November 1933 ; K. Venkatapati Chetti, a clerk in the office of the Director of Public Health Triplicane, Madras, No. 1/62, Thambu Chetti street, Georgetown, Madras ; 30th November 1933.

866/1933 ; 28th November 1933 ; P. Appavu Chetti, hardy a mahout by profession, No. 48, Venkatapa Naykan street, Georgetown, Madras ; 29th November 1933.

867/1933, 30th November 1933 : Kandaswami Pillai, a ticket-collector in the Madras and Southern Mahratta Railway Company, Limited, Madras, No. 418, Samur Iron, Mylapore, Madras ; 30th November 1933.

868/1933 ; 30th November 1933 ; A. F. Rodrigues, retired head-clerk, General Audit office, Madras and Southern Mahratta Railway Company, Limited, Madras, No. 13, Mathews Road(2) street, Nungambakkam, Madras ; 30th November 1933.

869/1933 ; 29th November 1933 ; K. Venkatarajulu Naraikar a petty grain shop merchant, Vannia street, Washermanpet, Madras ; 30th November 1933.

Notice is hereby given that on petitions presented by the undermentioned persons, creditors of the undermentioned debtors, on dates given below, ordered adjudication in insolvency against the said debtors were made by the High Court of Judicature at Madras, on dates noted against the name of each :—

Number of the petition, date of filing; name of the petitioning creditor, name and address of the insolvent, date of adjudication.

852/1933, 4th November 1933 : G. R. Thiruvengadam Chetti & Co.; Rt. Satyanarayana, a merchant by trade carrying on business at No. 4, Sembiyar street, Georgetown, Madras ; 30th November 1933.

854/1933 ; 10th November 1933 : N. Cross, John Bailey, proprietor of the South Indian Engine and Machinery Agency, No. 103, Armenian street, Georgetown, Madras, residing at Saint's Gardens, Egmore, Madras ; 30th November 1933

High Court, Madras,
1st December 1933

Notice is hereby given that the orders of this Court, adjudging the following persons insolvents pursuant to the provisions of Act III of 1909 (the Presidency Towns Insolvency Act) were annulled by orders made on dates noted against the name of each :—

Number of the petition, name and address of the insolvent, date of annulment.

818/1933, 8 K. V. Thangavelu Nadar, No. 37, Narayanapa Naick Garden, Eighth lane, Nungambakkam, Madras ; 23rd November 1933.

102/1933, Pachaiyappa Mudali, Carpenter, No. 12, Kalaswami Pillai street, Purasawalkam, Madras ; 30th November 1933.

98/1933 ; K. Narayanaswami Nayudu alias K. Narayappa Mudali street, Purasawalkam, Madras ; 30th November 1933.

94/1933 ; T. A. Muthappa Achary, Coats, Messrs. Symonds & Co. No. 4, Velayutha Asari street, Komaleeswarapet, Madras, 30th November 1933.

81/1933, V. Karuppan Chetti Sheep dealer, slaughter-house at Office, No. 12, Kalasalingam road, Royapuram, Madras ; 30th November 1933.

79/1933, C. Narayana Nayar, municipal, No. 28, Venkatarayan Pillai street, Triplicane Madras ; 30th November 1933.

276/1933, S. Petumal Nayudu a firewood merchant, No. 18, Conjeveram, Pachaiyappa Mudali, street, Komaleeswarapet, Madras, 24th November 1933.

275/1933 ; K. Subrahmanya Ayyar, a clerk, Bale Mudali street, Triplicane, Madras ; 24th November 1933.

280/1933 ; Periyannal Sreenivasa, a coach, No. 126, China Bazaar road, Madras ; 2nd September 1933.

841/1933 ; R. Kumpa Gramani a cooly driver, Ayahva Garden, Lane Rosapettapet Adyar Madras ; 30th November 1933.

846/1933 ; K. V. Nagiah, Engineer, Gen. & Mach. Merchant, Poonamalle High road, Kilpauk, Madras ; 30th November 1933.

801/1933 ; K. Mc Kartan a carter, machine 1069, Ordnance Work shop, No. 109, Papot Mills road, Paramboor, Madras ; 30th November 1933.

855/1933 ; V. M. Krishnamachari a cook, residing at No. 198, Chintadripet road, George-town, Madras ; 27th November 1933.

856/1933 ; T. Annamalai Nayakan, a petty cotton merchant, No. 447, Peroth's Beach, Triplicane, Madras ; 27th November 1933.

857/1933 ; P. Ramanjulu, No. 23 ayyah Mudali street, George-town, Madras ; 27th November 1933.

858/1933 ; G. M. Rathnavelu Mudaliyar, a contractor's clerk, No. 11/38, Subramaniyaswami Koil street, St. Thomas Mount ; 27th November 1933.

857/1933 ; P. Arumugam Pillai, No. 8, Joseph Pillaiyar coil street, Old Washermanpet, Madras ; 30th November 1933.

861/1933 ; Ambikapathy Sivachar, No. 23 Mama Sahib street, Mount Road, Madras ; 30th November 1933.

863/1933 ; M. K. Yacoob, No. 99, Moore st, Georgetown, Madras ; 30th November 1933.

870/1933 ; C. N. Rajagopalaswami Nayudu, No. 2, Venkatarama Mudali street, Choolai Madras ; 30th November 1933.

864/1933 ; Maniklinga Achari, a goldsmith, carrying on business at No. 116, Stanton's road, Perambur, Madras ; 30th November 1933

863/1933 ; P. Gurusami Mudali, No. 34, Viravami Pillai street, Ice-house Madras ; 30th November 1933.

872/1933 ; K. A. Appiah, a weaver, No. 9, New street, Mylapore, Madras ; 30th November 1933.

874/1933 ; Abdul Rahim Sahib, No. 19, Ramanarai street, Pulian-thope, Pleader in Courts in Madras ; 30th November 1933

873/1933 ; Ramaparam Chetti, a shoe merchant, No. 71, Venkatachala street, Old Washermanpet, Madras ; 30th November 1933

87 /1933 ; C. T. K. Arumugam Chettiyar, No. 29 Nanagapathi Naicken street, Chintadripet Madras ; 30th November 1933

864/1933 ; Ahmad Mohideen alias Kutti Sahib, No. 6 Muhammadan Dispensary, Triplicane, Madras ; 30th November 1933

873/1933 ; K. M. Ramasamia Sahib, No. 5, Muhammad Ismail Khan Lane, Mowpet Madras ; 30th November 1933

876/1933 ; H. S. Sri vasa Chetti, No. 6, Ossia Sahib street, George-town, Madras ; 30th November 1933.

K. N. GANAPATI,
First Assistant Registrar, Original Side.

High Court, Madras,
4th December 1933.

INSOLVENCY PETITIONS.

BELLARY (No. 17 OF 1932, SUB COURT)

Pedda Rachayya, son of Parameswarayya, aged 45 years, Lingayat, Jangam, cultivator, resident of Dogulahal in Adur taluk—*Petitioner (Insolvent)*.

K. V. Sreenivasamurti and others—*Counter-petitioners (Creditors)*.

Notice is hereby given under section 43 (1) of Act V of 1920 that the order of adjudicat on, dated 9th September 1932 by the Subord nate Judge of Bellary, has been annulled by an order of this Court, dated 30th November 1933.

No. 37 OF 1933, DISTRICT COURT, BELLARY.

Nakarla Rangaj pa and Ganne Rangappa—*Petitioners (Creditors)*.

Gandala Chinna Lachappa son of Pedda Narayanappa, aged 40, cultivator, resident of Kappatakal, Kudala, hamlet of Gummanur, Adur taluk—*Counter-petitioner (Insolvent)*.

Notice is hereby given under section 30 that the abovenamed counter-petitioner has been adjudicated by an order of this Court, dated 24th November 1933 and that he should apply for discharge on or before 30th June 1934 and the creditors should prove their claims before that date.

No. 67 OF 1933, DISTRICT COURT, BELLARY.

Hanabar Setra Channabasappa—*Petitioner (Creditor)*.
Bagalur Bullappa—*Counter-petitioner (Insolvent)*.

Notice is hereby given under section 30 of the Provincial Insolvency Act V of 1920 that the abovenamed Bagalur Bullappa has been adjudged insolvent on 14th November 1933, that he is given time till 30th March 1934 for applying for discharge. The creditors should prove their debts before 30th March 1934.

No. 68 OF 1933, DISTRICT COURT, BELLARY.

K. Ganesh Singh—*Petitioner (Creditor)*.
Madipa Anjaneya alias Anjayya—*Counter-petitioner (Insolvent)*.

Notice is hereby given under section 30 of the Provincial Insolvency Act that the abovenamed counter-petitioner has been adjudged insolvent on 24th November 1933 that he is given time till 30th March 1934 for applying for discharge. The creditors should prove their debts before 30th March 1934.

No. 74 OF 1933, DISTRICT COURT, BELLARY.

Tummuchand Hiraj—*Petitioner (Creditor)*.
Thammireddivaveri Krista Reddi—*Counter-petitioner (Debtor)*.

Notice is hereby given under section 12 (2) that the abovenamed petitioner has applied to this Court to adjudge the counter petitioner as insolvent and that the petition stands posted to 5th January 1934 for hearing objections, if any.

I.A. No. 443 OF 1933, DISTRICT COURT, BELLARY (No. 19 OF 1932, SUB COURT)

Bandi Papanna, son of Dasappa, aged 40, Kapu, cultivator, Yerragudda village, Rayadrug taluk—*Petitioner (Insolvent)*.

Yenuga Narana Reddi and thirteen others—*Counter-petitioners (Creditors)*.

Notice is hereby given under section 41 of Provincial Insolvency Act V of 1920 that the aforesaid petitioner has applied to this Court for an order of absolute discharge in his favour and that the said petition stands posted to 10th January 1934 for hearing.

J. C. STODART,
District Judge.

Bellary, 1st December 1933.

No. 1 OF 1932, DISTRICT COURT, EAST GODAVARI.

The Official Receiver, East Godavari—*Referring Officer*.

Pajjuri Mangayya, (Insolvent) (died) and Pajjuri Satyanarayana—*Respondents*.

Notice under section 37 of the Provincial Insolvency Act V of 1920. The order of adjudication passed against the first respondent (insolvent) on 14th February 1930 has been annulled by this Court on 30th November 1933.

Rajahmundry, 1st December 1933.

No. 3 OF 1932 (I.A. No. 693 OF 1933), DISTRICT COURT, EAST GODAVARI.

Tota Padmanabha Rao—*Petitioner (Insolvent)*.
Messrs. Addison & Co., Ltd., and thirteen others—*Respondents (Creditors)*.

Notice under section 41 of the Provincial Insolvency Act V of 1920, the petition filed on 20th November 1933, by the abovenamed petitioner to grant him an order of absolute discharge stands posted to 2nd January 1934 for hearing in this case. Anyone wishing to oppose the aforesaid petition may appear in this Court on 22nd January 1934 at 11 a.m., either in person or by a duly authorised vakil.

P. T. JAGANNATHA ACHARIYAR,
District Judge.

Rajahmundry, 2nd December 1933.

No. 3 OF 1932, DISTRICT COURT, GANJAM.

Chappati Chandraiah—*Petitioner (Insolvent)*.
Khodra Nilakanta Sahadev and others—*Creditors*.

Notice is hereby given under section 30 of Act V of 1920, that the abovenamed petitioner has been adjudged insolvent by an order of this Court, dated 2nd December 1933, and that he has been directed to apply for discharge before 1st August 1934. The creditors may prove their claims before the Official Receiver, Berhampur, within the said date by delivering or sending by registered post an affidavit in Form No. 3 of the Provincial Insolvency Rules.

L. C. HORWILL,
District Judge.

Berhampur, 2nd December 1933.

No. 23 OF 1933, SUB-COURT, ANANTAPUR.

Ashiredi Venkata Reddi, son of Pulla Reddi, Kapu, cultivation Kandikapula, Tadpatri taluk—*Petitioner*.
Saukati Konda Reddi—*Counter-petitioner*.

Notice is hereby given under section 12 (2) of the Provincial Insolvency Act that the abovenamed petitioner has applied to this Court to adjudicate the respondent as an insolvent and that this application is posted for hearing on 9th January 1934. Any creditor wishing to oppose the same may appear in person or by pleader on the said date.

No. 26 OF 1933, SUB-COURT, ANANTAPUR.

Rentala Gavvalappa, son of Chinna Venkataswami, Vanya, trader of Marur, Anantapur taluk—*Petitioner*.
Sirigappa Chidambarappa and others—*Counter-petitioners*.

Notice is hereby given under section 12 (2) of the Provincial Insolvency Act that the abovenamed petitioner has applied to this Court to adjudicate him as an insolvent and that this application is posted for hearing to 9th January 1934. Any creditor wishing to oppose the same may appear in person or by pleader on the said date.

No. 27 OF 1933, SUB-COURT, ANANTAPUR.

Donakal Uddu Venkataramayya, son of Venkatayya, Brahman landlord, Donakal, Gooty taluk—*Petitioner*.
(1) Patel Pedda Malla Reddi; (2) Bedha Reddi and (3) Bandi Timma Reddi—*Counter-petitioners*.

Notice is hereby given under section 12 (2) of the Provincial Insolvency Act that the abovenamed petitioner has applied to this Court to adjudicate the respondents (1) and (2) as insolvents and that this application is posted for hearing to 9th January 1934. Any creditor wishing to oppose the same may appear in person or by pleader on the said date.

No. 28 OF 1933, SUB-COURT, ANANTAPUR.

Madanam Parvathayya, son of Ramayya, Kamma, cultivation, residing at Dharmapuram, Tadpatri taluk, Anantapur district—*Petitioner*.
Kakarla Chennappa, son of Peddanna, Kamma, cultivation, Dharmapuram, Tadpatri taluk, Anantapur district—*Counter-petitioner*.

Notice is hereby given under section 12 (2) of the Provincial Insolvency Act that the abovenamed petitioner has applied to this Court to adjudicate the respondent as an insolvent and that this application is posted for hearing to 9th January 1934. Any creditor wishing to oppose the same may appear in person or by pleader on the said date.

A. VENKATARAMA AYYAR,
Subordinate Judge.

Anantapur, 5th December 1933.

No. 40 of 1933, Sub-Court, Bapatla.

Sikhakoli Rangayya Sikhakoli Kameswari and Sikhakoli Venkateswarlu—*Petitioners.*

Nuna Ranganayakulu and Pasakala Gangaraj and others—*Respondents.*

Notice is hereby given under section 37 (3) of Act V of 1920 that the order of adjudication passed against petitioners was annulled by an order of this Court, dated 8th September 1933.

No. 70 of 1931 (I.A. No. 1430 of 1933), Sub-Court, Bapatla.

Dasari Ankamma, son of Rattayya Kamma and cultivator, of Thotlapalem, Tenali taluk—*Petitioner (Debtor).*

Seth Hasarmal Ratnachand firm and others—*Respondents (Creditors).*

Notice is hereby given under section 38 of Act V of 1920 that the abovenamed petitioner has filed an application in this Court requesting to approve the scheme of composition and annul the adjudication order passed against him and the said petition stands posted to 15th January 1934 for hearing objections.

No. 4 of 1933, Sub-Court, Bapatla.

Simhadri Ramayya, son of Subbayya of Chirbrolu—*Petitioner,*

Kanagandla Venkatasubbayya and others—*Respondents.*

Notice is hereby given under section 30 of Act V of 1920 that the abovenamed petitioner has been adjudged insolvent by an order of this Court, dated 14th November 1933, and that creditors may prove their claims before the Official Receiver, Guntur. Time for discharge one year.

No. 44 of 1933, Sub Court, Bapatla.

Garnepudi Venkatappayya, Brahman and landholder of Kallimarla, Bapatla District Munsif's Court—*Petitioner.*

Chintala Papaya alias Rajaratnam and others—*Respondents.*

Notice is hereby given under section 30 of Act V of 1920 that the abovenamed petitioner has been adjudged insolvent by an order of this Court, dated 14th November 1933, that creditors may prove their claims before the Official Receiver, Guntur. Time for discharge one year.

No. 48 of 1933, Sub-Court, Bapatla.

Adusumilli Narasimha Row—*Petitioner.*

Pokuri Appayya and others—*Respondents.*

Notice is hereby given under section 30 of Act V of 1920 that the abovenamed respondents have been adjudged insolvents by an order of this Court, dated 7th November 1933, that creditors may prove their claims before the Official Receiver, Guntur. Time for discharge one year.

No. 60 of 1933, Sub-Court, Bapatla.

Poosarnath Kotamma and Poosarnath Ramaswami, Padmasalis and traders of Chirala—*Petitioners (Debtors)*

Samudram Raghavulu and others—*Respondents.*

Notice is hereby given under section 30 of Act V of 1920 that the abovenamed petitioners have been adjudged insolvents by an order of this Court, dated 14th November 1933, that creditors may prove their claims before the Official Receiver, Guntur. Time for discharge one year.

No. 57 of 1933, Sub-Court, Bapatla.

Garlapati Kotayya, Kamma and cultivator of Dappalapudi, Bapatla taluk—*Petitioner.*

Gaddipati Kotayya and others—*Respondents.*

Notice is hereby given under section 30 of Act V of 1920 that the abovenamed petitioner has been adjudged insolvent by an order of this Court, dated 14th November 1933, that creditors may prove their claims before the Official Receiver, Guntur. Time for discharge one year.

No. 66 of 1933, Sub-Court, Bapatla.

Addagada Venkayya—*Petitioner.*

Pinapa China Punnayya—*Respondent.*

Notice is hereby given under section 30 of Act V of 1920 that the abovenamed respondent has been adjudged insolvent by an order of this Court, dated 7th November 1933, that creditors may prove their claims before the Official Receiver, Guntur. Time for discharge one year.

No. 64 of 1933, Sub-Court, Bapatla.

Annam Obulaswami, Telaga and trader of Duddukur, Ongole taluk—*Petitioner (Debtor).*

Pachigalasa Appayya and others—*Respondents (Creditors).*

Notice is hereby given under section 30 of Act V of 1920 that the abovenamed petitioner has been adjudged insolvent by an order of this Court, dated 14th November 1933, that creditors may prove their claims before the Official Receiver, Guntur. Time for discharge one year.

No. 67 of 1933, Sub Court, Bapatla.

Pasla, Ashayya, Vaisya and cooly of China Ganjam, Bapatla taluk—*Petitioner*

Annam Venkata Subbayya and others—*Respondents.*

Notice is hereby given under section 30 of Act V of 1920 that the abovenamed petitioner has been adjudged insolvent by order of this Court, dated 7th November 1933, and that the creditors may prove their claims before the Official Receiver, Guntur. Time for discharge one year.

No. 68 of 1933, Sub-Court, Bapatla.

Medamsetti Obayya—*Petitioner*

Pullapa Kotayya of Kopparru—*Respondent.*

Notice is hereby given under section 30 of Act V of 1920 that the abovenamed respondent has been adjudged insolvent by an order of this Court, dated 7th November 1933, and that the creditors may prove their claims before the Official Receiver, Guntur. Time for discharge one year.

No. 70 of 1933, Sub-Court, Bapatla.

Sivarapu Gurunadham—*Petitioner.*

Samanthula Ramalinga Reddi, Reddi and cultivator of Madanur, Ongole taluk—*Respondent.*

Notice is hereby given under section 30 of Act V of 1920 that the abovenamed respondent has been adjudged insolvent by an order of this Court, dated 7th November 1933, that creditors may prove their claims before the Official Receiver, Guntur. Time for discharge one year.

No. 52 of 1933, Sub-Court, Bapatla.

Pemmiti Viraraghavulu, Kamma and cultivator of Annavaram, Bapatla District Munsif's Court—*Petitioner.*

Pemmaraju Nagayya and others—*Respondents.*

Notice is hereby given under section 30 of Act V of 1920 that the abovenamed petitioner has been adjudged insolvent by an order of this Court, dated 21st November 1933, that creditors may prove their claims before the Official Receiver, Guntur. Time for discharge one year.

No. 79 of 1933, Sub-Court, Bapatla.

Patibandla Ankamma, Patibandla Vinaya and Patibandla Subbayya, Kamma and cultivators of Nagulapadu, Bapatla District Munsif's Court—*Petitioners.*

Patibandla Seshayya and others—*Respondents.*

Notice is hereby given under section 30 of Act V of 1920 that the abovenamed petitioners have been adjudged insolvents by an order of this Court, dated 21st November 1933, that creditors may prove their claims before the Official Receiver, Guntur. Time for discharge one year.

No. 81 of 1933, Sub-Court, Bapatla.

Pavuluri Annamma and Narimpamal Venkatasubbayya —*Petitioners.*

Inturi Venkata Subbayya, Kamma and cultivator of Nidubrolu, Tenali District Munsif's Court—*Respondent.*

Notice is hereby given under section 30 of Act V of 1920 that the abovenamed respondent has been adjudged insolvent by an order of this Court, dated 21st November 1933, that creditors may prove their claims before the Official Receiver, Guntur. Time for discharge one year.

No. 83 of 1933, Sub-Court, Bapatla.

Pulidpati Hanumantha Ramadas, son of Seshayya, Brahman and landholder of Krishnarajupalem, hamlet of Parnidipadu, Ongole taluk—*Petitioner.*

Mallavarapu Subba Rao and others—*Respondents.*

Notice is hereby given under section 30 of Act V of 1920 that the abovenamed petitioner has been adjudged insolvent by an order of this Court, dated 21st November 1933, that creditors may prove their claims before the Official Receiver, Guntur. Time for discharge one year.

No. 94 of 1933, SUB-COURT, BAPATLA.

Kakarapatiti Papiyudu, son of Nagiseti, Vaisya and trader of Pakparru, Bapatla taluk—*Petitioner (Debtor).*
Indian Bank, Limited and others—*Respondents.*

Notice is hereby given under section 19 (2) of Act V of 1920 that the abovenamed petitioner has filed an application in this Court requesting that he may be adjudged insolvent and that the petition stands posted to 8th January 1934 for hearing.

No. 97 of 1933, SUB-COURT, BAPATLA.

Alapati, Jankamma—*Petitioner.*
Sivadesara Subbayya, Kamma and cultivator of Angalakuduru, Tenali taluk—*Respondent.*

Notice is hereby given under section 19 (2) of Act V of 1920 that the abovenamed petitioner has filed an application in this Court requesting that respondent may be adjudged insolvent and that the petition stands posted to 8th January 1934 for hearing.

No. 98 of 1933, SUB-COURT, BAPATLA.

Kaleki Venkata Reddi, son of Subba Row, Reddi and cultivator of Reddipalem, hamlet of Chandole, Bapatla District Munsif's Court—*Petitioner.*
Vupadrashta Krishnayya and others—*Respondents.*

Notice is hereby given under section 19 (2) of Act V of 1920 that the abovenamed petitioner has filed an application in this Court requesting that he may be adjudged insolvent and that the petition stands posted to 6th January 1934 for hearing.

No. 100 of 1933, SUB-COURT, BAPATLA.

Buri Babu Row, Brahman and landholder of Bapatla—*Petitioner (Debtor).*
Velaga Vajeeja and others—*Respondents.*

Notice is hereby given under section 19 (2) of Act V of 1920 that the abovenamed petitioner has filed an application in this Court requesting that he may be adjudged insolvent and that the petition stands posted to 10th January 1934 for hearing.

No. 101 of 1933, SUB COURT, BAPATLA.

Bekkiam Kotayya and Bekkiam Subbayya, Telugu and cultivators of Retur, Bapatla District Munsif's Court—*Petitioners.*
Pappala Viroyya and others—*Respondents.*

Notice is hereby given under section 19 (2) of Act V of 1920 that the abovenamed petitioners have filed an application in this Court requesting that they may be adjudged insolvents and that the petition stands posted to 12th January 1934 for hearing.

No. 101 of 1933, SUB-COURT, BAPATLA.

Tukala Kotayya—*Petitioner.*
Katragadda Venkataramayya and Katragadda Venkata Krishnayya, Kammas and cultivators of Govada, Tenali taluk—*Respondents.*

Notice is hereby given under section 19 (2) of Act V of 1920 that the abovenamed petitioner has filed an application in this Court requesting that respondents may be adjudged insolvent and that the petition stands posted to 12th January 1934 for hearing.

No. 103 of 1933, SUB-COURT, BAPATLA.

Lingaraguntla Venkata Krishnayya—*Petitioner.*
Seshaiyu Hanumantha Rao, Brahman and inamdar of Bapatla—*Respondent.*

Notice is hereby given under section 19 (2) of Act V of 1920 that the abovenamed petitioner has filed an application in this Court requesting that respondent may be adjudged insolvent and that the petition stands posted to 5th January 1934 for hearing.

No. 104 of 1933, SUB-COURT, BAPATLA.

Godugunasee Ramreddi, son of Koti Reddi, Kamma and cultivator of Aauparti, Bapatla District Munsif's Court—*Petitioner (Debtor).*
Kolla Kondayya and others—*Respondents (Creditors).*

Notice is hereby given under section 19 (2) of Act V of 1920 that the abovenamed petitioner has filed an application in this Court requesting that he may be adjudged insolvent and that the petition stands posted to 11th January 1934 for hearing.

No. 105 of 1933, SUB-COURT, BAPATLA.

Desari Venkataswami, Alda and cultivator of Bedapudu, Bapatla District Munsif's Court—*Petitioner.*
Yerlapati Mangamma and others—*Respondents.*

Notice is hereby given under section 19 (2) of Act V 1920 that the abovenamed petitioner has filed an application in this Court requesting that he may be adjudged insolvent and that the petition stands posted to 11th January 1934 for hearing.

No. 107 of 1933, SUB-COURT, BAPATLA.

Chandramouli Rama Rao—*Petitioner (Creditor).*
Gattupalli Satyanarayana and Gattupalli Anjaneyulu, Brahmans and landholders, Bapatla—*Respondents (Debtors).*

Notice is hereby given under section 19 (2) of Act V of 1920 that the abovenamed petitioner has filed an application in this Court requesting that respondents may be adjudged insolvents and that the petition stands posted to 11th January 1934 for hearing.

No. 108 of 1933, SUB-COURT, BAPATLA.

Gullakarem Kotayya, Religa and landholder of Desaivarapalem, hamlet of Kanuparti, Bapatla District Munsif's Court—*Petitioner.*
Surram Venkatarangam and others—*Respondents.*

Notice is hereby given under section 19 (2) of Act V of 1920 that the abovenamed petitioner has filed an application in this Court requesting that he may be adjudged insolvent and that the petition stands posted to 11th January 1934 for hearing.

No. 109 of 1933, SUB-COURT, BAPATLA.

Kambhampati Narasingayya, Brahman and landholder of Marrupudi, Bapatla District Munsif's Court—*Petitioner.*
President, Co-operative Bank, Marrupudi, and others—*Respondents.*

Notice is hereby given under section 19 (2) of Act V of 1920 that the abovenamed petitioner has filed an application in this Court requesting that he may be adjudged insolvent and that the petition stands posted to 15th January 1934 for hearing.

No. 110 of 1933, SUB-COURT, BAPATLA.

Turumalgunta Ramamurti, Brahman and landholder, Bapatla District Munsif's Court—*Petitioner.*
Kakatla Peda Narasimham and others—*Respondents.*

Notice is hereby given under section 19 (2) of Act V of 1920 that the abovenamed petitioner has filed an application in this Court requesting that he may be adjudged insolvent and that the petition stands posted to 13th January 1934 for hearing.

M. ANANTHAGIRI RAO,
Principal Subordinate Judge.

Bapatla, 6th December 1933.

No. 2 of 1933, SUB-COURT, BOBBILI.

Gorabilli Narasimhulu—*Insolvent (Debtor).*
The Imperial Bank of India at Vizianagram, through its agent, residing at Vizianagram, and four others—*Creditors.*

Notice is hereby given under section 30 of Act V of 1920 that the abovenamed petitioner was adjudged insolvent by an order of this Court, dated the 17th day of November 1933, and that he should apply for discharge within one year from that date. Creditors should prove their claims before the Official Receiver in Form No. 3 of the Madras Provincial Insolvency Rules of 1922.

J. SRIRAMAMURTI,
Subordinate Judge.

Bobbili, 27th November 1933.

No. 20 of 1930 (I.A. No. 1710 of 1933), SUB-COURT, BEZWADA.

Edi Venkataswami, son of Appalaswami, 37 years, Nagara of Bezwada—*Petitioner (Insolvent).*
Jayvajee Pullayya, etc.—*Respondents (Creditors).*

Notice is hereby given under section 41 of the Provincial Insolvency Act that the abovenamed petitioner (insolvent) has applied to this Court to grant him an absolute order of discharge and that the petition stands posted to 29th January 1934 for hearing. Any creditor wishing to oppose the same may appear in person or by a vakil on the said day.

No. 3 of 1932 (I.A. No. 1718 of 1933).
SUB-COURT, BEZWADA.

Veeramachaneni Venkataratnam, son of Chinnamayya, Kamma, cultivation, 46 years, of Edupugallu—*Petitioner (Insolvent)*.

Bala Krishnaiah Hanuman Prasad Row, etc.—*Respondents (Creditors)*.

Notice is hereby given under section 41 of the Provincial Insolvency Act that the above-named petitioner (insolvent) has applied to this Court to grant him an absolute order of discharge and that the petition stands posted to 29th January 1934 for hearing. Any creditor wishing to oppose the same either in person or by vakil may appear on the said day.

No. 22 of 1932 (I.A. No. 1689 of 1933).
SUB-COURT, BEZWADA.

Pingali Satyanarayana, son of Venkata Ramayya, Brahman, 39 years, cultivation of Vallapalle—*Petitioner (Insolvent)*.

Kalagara Subbarayudu, etc.—*Respondents (Creditors)*.

Notice is hereby given under section 41 of the Provincial Insolvency Act that the above-named petitioner (insolvent) has applied to this Court to grant an absolute order of discharge and that the petition stands posted to 29th January 1934 for hearing. Any creditor who has proved his debt and wishing to oppose the same may appear either in person or by a vakil on the said day.

No. 46 of 1933, SUB-COURT, BEZWADA.

Gorlikpati Subbayya—*Petitioner (Creditor)*.

Kilaru Subbayya, son of Chalamayya, Karuna cultivation, 40 years, of Penamaluru—*Respondent (Debtor)*.

Notice is hereby given under section 19 (2) of the Provincial Insolvency Act that the above-named petitioner (creditor) has applied to this Court to adjudicate the respondent (debtor) as insolvent and the petition stands posted to 29th January 1934 for hearing. Any person wishing to oppose the petition may appear either in person or by a vakil on the said day.

No. 55 of 1933, SUB-COURT, BEZWADA.

Vemuri Lakshmi Narayana—*Petitioner (Creditor)*.

Pedapolu Veerraju son of Seshayya, 28 years, Brahmin, lands at Yanamala, Mudunu—*Respondent (Debtor)*.

Notice is hereby given under section 19 (2) of the Provincial Insolvency Act that the above-named petitioner (creditor) has applied to this Court to adjudicate the respondent (debtor) as insolvent and the petition stands posted to 29th January 1934 for hearing. Any person wishing to oppose the petition may appear either in person or by a vakil on the said day.

No. 56 of 1933, SUB-COURT, BEZWADA.

Gutha Pitchayya and Venkinen Venkataratnam—*Petitioners (Creditors)*.

Moravaneni Veerayya, son of Gavidayya, 60 years, Velama, Rokkam Velpucharla—*Respondent (Debtor)*.

Notice is hereby given under section 19 (2) of the Provincial Insolvency Act that the above-named petitioners (creditors) have applied to this Court to adjudicate him (debtor) as insolvent and the petition stands posted to 29th January 1934 for hearing. Any person wishing to oppose the petition may appear either in person or by a vakil on the said day.

No. 67 of 1933, SUB-COURT, BEZWADA.

Veeramallineni Nagabhushanam, son of Venkatadri, Kamma, cultivation, 27 years of Edupugallu—*Petitioner (Debtor)*.

Pratapchand Hirachand, etc.—*Respondents (Creditors)*.

Notice is hereby given under section 19 (2) of the Provincial Insolvency Act that the above-named petitioner (debtor) has applied to this Court to adjudicate him as insolvent and that the petition stands posted to 29th January 1934 for hearing. Any person wishing to oppose the petition may appear either in person or by a vakil on the said day.

No. 71 of 1933, SUB-COURT, BEZWADA.

Reddi Mutharaddi, son of Tatireddi Radia, cultivation, 33 years of Talaprolu—*Petitioner (Debtor)*.

Tiyyagoona Koti Reddi, etc.—*Respondents (Creditors)*.

Notice is hereby given under section 19 (2) of the Provincial Insolvency Act that the above-named petitioner (debtor) has applied to this Court to adjudicate him as insolvent and that the petition stands posted to 29th January 1934 for hearing. Any person wishing to oppose the petition may appear either in person or by a vakil on the said day.

R. VENKU AYYAR,
Additional Subordinate Judge.

Bezwada, 7th December 1933.

No. 17 of 1933, SUB-COURT, CHITTOOR.

V. Swami Reddi—*Petitioner*.
Sanjiva Reddi and others—*Creditors*.

Notice is hereby given under section 39 of the Provincial Insolvency Act V of 1920 that the above-named petitioner is adjudged insolvent by the order of this Court, dated the 24th day of November 1933, that the petitioner do apply for discharge within one year from this date, that the properties of the insolvent do vest in the Official Receiver, Chittoor, and that the creditors may prove their claims within six months.

No. 34 of 1933, SUB-CODIER, CHITTOOR.

Gramthe Adinarayana Chetti—*Petitioner*.
Raya Anjanayalu Chetti and others—*Creditors*.

Notice is hereby given under section 19 (2) of Act V of 1920 that the above-named petitioner has applied to this Court for being declared insolvent and that the petition stands posted to 4th January 1934. Any creditor wishing to oppose the same may do so either in person or by pleader on that date.

P. O. TYAGARAJA AYYAR,
Subordinate Judge.

Chittoor, 1st December 1933.

No. 34 of 1933, SUB-COURT, COCANADA.

(1) Yarakam Kittayya, (2) Yarakam Viraswami, (3) Yarakam Venkatrayudu, (4) Yarakam Raghavayya, (5) Yarakam Appanna, (4) and (5) minors by father and guardian Ext petitioner, of Nagulapalli—*Petitioners (Debtors)*.

Chintapalli Yerram Reddi and others—*Respondents (Creditors)*.

Notice is hereby given under section 39 of the Provincial Insolvency Act V of 1920 that the above-named petitioners were adjudged insolvents by this Court on 5th December 1933 with direction to apply for discharge within one year from that date. Creditors should prove their debts before the Official Receiver, East Godavari, Rajahmundry, as soon as possible

M. VENKATARAMAYYA,
Subordinate Judge.

Cocanada, 5th December 1933.

No. 75 of 1931, SUB-COURT, CUDDALORE.

Nana Venkatachala Udayar—*Petitioner*.
Rama Udayar and others—*Respondents*.

Section 31. Petition to grant petitioner absolute discharge stands posted to 19th January 1934 for hearing.

No. 46 of 1933, SUB-COURT, CUDDALORE.

Krishnaswami Reddi, son of Narayana Reddi, Reddiyappam, Vriddhachalam taluk—*Petitioner*.
Rangaswami Reddi son of Doraiswami Reddi, Veyalur, Vriddhachalam taluk—*Respondent*.

Section 19 (1). Petition to adjudge respondent as insolvent stands posted to 19th January 1934 for hearing.

No. 65 of 1931, SUB-COURT, CUDDALORE.

Sabhapathi Mudaliyar, son of Sivagurunatha Mudaliyar of Chidambaram—*Petitioner*.
Muthu Udayar, son of Jagannada Udayar, Koothan Koil, Chidambaram taluk—*Respondent*.

Section 31 (1). Petition to adjudge respondent as insolvent stands posted to 19th January 1934 for hearing.

No. 38 of 1933, SUB-COURT, CUDDALORE.

Doraiswami Reddi, son of Lakshmana Reddi, Kockadu, French Territory—*Petitioner*.
Nagalakshmi Ammal, widow of Ramaswami Reddi, Nallatur, Cuddalore taluk—*Respondent*.

Section 19 (1). Petition to adjudge respondent as insolvent stands posted to 22nd January 1934 for hearing.

No. 60 of 1933, SUB-COURT, CUDDALORE.

Ponnuswami Nayakar, son of Narayanaswami Nayakar, Pondicherry—*Petitioner*.

Manicka Pathayachi Subburaya Padayachi and Muthamman Pottai Ammal of Mangalla Layadi, Devanagamam Land Settlement, Ilaiyanar and Gopalakrishnan, sons of Manicka Padayachi, Chokampatti Pathayachi, son of Veerappa Pathayachi, Duvarampalayam, Cuddalore taluk—*Respondents*.

Section 10 (1). Petition to adjudge respondents as insolvents stands posted to 22nd January 1934 for hearing.

R. RANGASWAMI AYYANGAR,
Principal Subordinate Judge.

Cuddalore, 6th December 1933.

No. 20 of 1933, SUB-COURT, DINDIGUL.

T. Rm. S. Ramanathan Chettiyar, through his authorized agent, Palaniyappa Chettiyar—*Petitioner* (*Creditor*).

(1) Periyaswami Chettiyar, son of Karukkan Chettiyar, residing at Kathanacampatti, Sathuravu village, Karuvadi nadu, Nilakottai taluk, and (2) Karukkan Chettiyar, son of 0-at respondent at do.—*Respondents* (*Debtors*).

Notice under section 30 (2) of Act V of 1920 is hereby given that the above-named respondents have been adjudged insolvents by order of this Court, dated 22nd November 1933. Time for discharge, one year. All creditors should prove their claims as soon as possible before the Official Receiver, Madura, in the form prescribed under the rules.

No. 36 of 1933, SUB-COURT, DINDIGUL.

Thillaiyagam Pillai, son of Muthayya Pillai, residing at Sedayampatti village, Periyakulam taluk—*Petitioner* (*Debtor*).

Lakshmanan Chettiyar and thirty-five others—*Respondents* (*Creditors*).

Notice under section 30 (2) of Act V of 1920 is hereby given that the above-named petitioner has been adjudged insolvent by order of this Court, dated 22nd November 1933. Time for discharge, one year. All creditors should prove their claims as soon as possible before the Official Receiver, Madura, in the form prescribed under the rules.

No. 47 of 1933, SUB-COURT, DINDIGUL.

Setha Doraisaya Kavundan, son of Savanna Sevaliyandi Kavundan at Sundararajapuram, hamlet of Ammapatti village, Devilingakanur zamin, Periyakulam taluk and Savanna Kavundan, younger brother of do at do.—*Petitioners* (*Debtors*).

Sura. Pana. Palaniyappa Chettiyar and others—*Respondents* (*Creditors*).

Notice under section 30 (2) of Act V of 1920 is hereby given that the above-named petitioners have been adjudged insolvents by order of this Court, dated 20th November 1933. Time for discharge, one year. All creditors should prove their claims as soon as possible before the Official Receiver, Madura, in the form prescribed under the rules.

No. 62 of 1933, SUB-COURT, DINDIGUL.

Thirumala Ayyangar—*Petitioner* (*Creditor*).

Muhammad Rawther, son of Oduvil Rawuttar at Kuchanampatti, Periyakulam taluk—*Respondent* (*Debtor*).

Notice under section 10 (2) of Act V of 1920 is hereby given that the above-named petitioner has applied to adjudge respondent an insolvent and the application stands posted to 23rd January 1934 for hearing in this Court.

No. 63 of 1933, SUB-COURT, DINDIGUL.

Venkatasami Nayakar—*Petitioner* (*Creditor*).

(1) Muthuswami Nayakar, son of Ayyappa Nayakar, residing at Alagarathupatti, hamlet of Poruloor village, Palni taluk, (2) minor Venkatasami, minor son of Ayyamalai and (3) minor Velusami, minor son of first respondent, through their father and guardian, first respondent residing at Alagarathupatti, hamlet of Poruloor village, Palni taluk—*Respondents* (*Debtors*).

Notice under section 10 (2) of Act V of 1920 is hereby given that the above-named petitioner has applied to adjudge respondents as insolvents and the application stands posted to 23rd January 1934 for hearing in this Court.

No. 65 of 1933, SUB-COURT, DINDIGUL.

Duvan Chettiyar—*Petitioner* (*Creditor*).

Kumara Kavundan, son of Palaniyandi Kavundan, at Thumilachipalayam, hamlet of Kallimandayam village, Palni taluk—*Respondent* (*Debtor*).

Notice under section 10 (2) of Act V of 1920 is hereby given that the above-named petitioner has applied to adjudge respondent an insolvent and the application stands posted to 25th January 1934 for hearing in this Court.

No. 69 of 1933, SUB-COURT, DINDIGUL.

Ramaswami Asary, son of Angu Asary, at South street, Thirdevani, Periyakulam town, and Angu Asary, son of do at do. and at Kutchai New street, Madura town—*Petitioners* (*Debtors*),

Sivasu Chettiyar and eight others—*Respondents* (*Creditors*).

Notice under section 10 (2) of Act V of 1920 is hereby given that the above-named petitioners have applied to adjudge them as insolvents and the application stands posted to 24th January 1934 for hearing in this Court.

No. 70 of 1933, SUB-COURT, DINDIGUL.

Muhammad Ibrahim, son of Sikkandar Sahib at Begumpur, Dindigul town—*Petitioner* (*Debtor*).

Rappa Sahib and others—*Respondents* (*Creditors*).

Notice under section 10 (2) of Act V of 1920 is hereby given that the above-named petitioner has applied to adjudge him an insolvent and the application stands posted to 25th January 1934 for hearing in this Court.

T. SUNDARAM AYYAR,
Subordinate Judge.

Dindigul, 30th November 1933.

No. 33 of 1933, SUB-COURT, MADURA.

Thayammal, wife of Maryappa Pillai, at Muthukuruppa Pillai lane, South Veli street, Madura—*Petitioner* (*Creditor*).

K. Sankaralingam Pillai, son of Karuppana Pillai, at No. 6, Velayudam Pillai No. 1 lane, East Veli street, Madura (now in Central Jail, Trichinopoly, as a rival debtor)—*Respondent* (*Debtor*).

Notice under section 30 of Act V of 1920 is hereby given that the above-named respondent was adjudged insolvent by this Court on 4th November 1933 and that he is directed to apply for his discharge within nine months from the date of adjudication. The creditors are required to prove their debts as soon as possible by delivering or sending by registered post to the Official Receiver, Madura, affidavits in Form No. 3 of the Provincial Insolvency Rules.

V. DANIEL CHELLAPPA,
Additional Subordinate Judge.

Madura, 23rd November 1933.

No. 124 of 1933, SUB-COURT, NARASAPUR.

Kasa Adinarayana and Kasa Vishwanarti—*Petitioners*, President, Co-operative Bank, Ellamanchili and others—*Respondents*.

Notice is hereby given under section 10 (2) of the Provincial Insolvency Act V of 1920 that the petitioners have applied to this Court, praying to adjudicate them as insolvents and that the said petition stands posted to 15th January 1934 for hearing. If any creditor wishes to oppose the said petition, he may do so either in person or by vakil.

M. N. ISPAHANI,
Subordinate Judge.

Narasapur, 6th December 1933.

No. 27 of 1933, SUB-COURT, RAMAD.

Tyab Muhammad Hajee Moosa & Co., by partner Muhammad Haji Moosa Sait—*Petitioner (Creditor).*
Savarimuthu Chetti—*Respondent (Debtor).*

Notice is hereby given that under section 9 of the Provincial Insolvency Act V of 1920 that the above petitioner has applied to this Court to adjudge the respondent as insolvent and that the petition is posted to 4th January 1934.

T. A. SUBBAYYA PILLAI,
Subordinate Judge.

Madura, 1st December 1933.

No. 14 of 1932, SUB COURT, RAJAHMUNDRY.

Chitturi Venkatrayudu—*Petitioner (Debtor).*
Reddi Venkatraju and twenty-one others—*Respondents (Creditors).*

Notice is hereby given under section 30 of Act V of 1920 (Provincial Insolvency Act) that the petitioner has been adjudged insolvent as per order, dated 2nd December 1933. He is given one year's time to apply for discharge. Official Receiver, East, Godavari, Rajahmundry is appointed receiver. The creditors will have to prove their debts before the Official Receiver within two months from this date by appearing either in person or by filing affidavits.

K. PURUSHOTTAM,
Principal Subordinate Judge.

Rajahmundry, 4th December 1933.

No. 41 of 1933, SUB-COURT, SIVAGANGA.

T. N. Nachappa Chettiyar, son of Narayanan Chettiyar, residing at Rajapuram, Sholapuram taluk—*Petitioner (Debtor).*
Ramappa Chettiyar and thirty-six others—*Respondents (Creditors).*

Notice is hereby given that the aforesaid petitioner (debtor) has applied to this Court praying to adjudge him an insolvent and that the petition stands posted to 18th January 1934 for hearing.

No. 42 of 1933, SUB-COURT, SIVAGANGA.

K. P. A. N. K. R. Kuppan Chettiyar, son of Karuppan Chettiyar alias Muthayan Chettiyar, residing at Nattarasankottai, Sivaganga taluk—*Petitioner (Debtor).*
K. N. O. L. L. Deivasai Achi and three others—*Respondents (Creditors).*

Notice is hereby given that the aforesaid petitioner (debtor) has applied to the Court praying to adjudge him an insolvent and that the petition stands posted to 18th January 1934 for hearing.

K. BALAJI RAO,
Subordinate Judge.

Sivaganga, 2nd December 1933.

No. 23 of 1933, SUB-COURT, TELLICHERRY.

Kochupattiayil Hamzad and Moonnatath Moosa—*Petitioners.*
Etappalath Koyakutty and one others—*Respondents.*

Notice under section 30 of Act V of 1920 is hereby given that the above-named petitioners have been adjudged as insolvents by order of this Court, dated 29th November 1933, and that they have been directed to apply for discharge within six months from that date. All creditors should prove their claims before the Official Receiver of North Malabar at soon as possible as prescribed under the rules.

V. KUNHIRAMAN NAYAR,
Subordinate Judge.

Tellicherry, 5th December 1933.

No. 4 of 1931 (I.A. No. 139 of 1933), SUB-COURT, TIRUVARUR.

Annathurai Ayyangar, son of Rangaswami Ayyangar, residing at Ambal, Nannilam taluk—*Petitioner (Insolvent).*
Narayana Ayyangar and others—*Respondents (Creditors).*

Notice is hereby given under section 41 of the Provincial Insolvency Act V of 1920 that the petitioner above named has been granted an absolute order of discharge by an order of this Court, dated the 22nd day of November 1933.

No. 11 of 1931 (I.A. No. 448 of 1933), SUB-COURT, TIRUVARUR.

Krishnaswami Konar, son of Sattu Konar, residing at Kaala Tiruvampundi, Tiruturaipundi munsifi—*Petitioner (Insolvent).*
Sankaralinga Ayyar, son of Nanuvelyar, residing at Kaala Kumbakonam, Kumbakonam munsifi—*Respondent (Creditor).*

Notice is hereby given under section 41 of the Provincial Insolvency Act V of 1920 that the above-named petitioner has applied to this Court to grant an absolute order of discharge and that the said petition is posted to 25th January 1934 for hearing. Any creditor wishing to oppose the said petition may appear before this Court either in person or by vakil at 11 a.m. on the said date.

No. 28 of 1932, SUB-COURT TIRUVARUR.

Alagaku Kattalai attached to Sri Tyagarajaswami temple at Tiruvarur, represented by its receiver Mr. K. Shanmugham Pillai, son of Kanagasabai Pillai, residing at Kaaba Tiruvarur—*Petitioner (Creditor).*
Subrahmanya Udayar, son of Arumuga Udayar, residing at Anaikudi, Kulamanikkadevi vattam, Tiruvarur munsifi—*Respondent (Debtor).*

Notice is hereby given under section 30 (3) of Act V of 1920 that the above-named respondent has been adjudged an insolvent by an order of this Court, dated 22nd November 1933, that his assets have vested in the Official Receiver of East Tanjore at Negapatam and that six months' time from that date has been granted to him to apply for discharge.

No. 36 of 1933, SUB COURT, TIRUVARUR.

Viralimalai Kavandan, son of Suppa Kavandan, residing at Tetaguchi Sauch Setha, within the jurisdiction of this Court—*Petitioner (Creditor).*
(1) Maruppa Kavandan, son of Muthuppa Kavandan, (2) Manikka Kavandan, undivided son of first respondent, both residing at Kumvuppulam, Tiruturaipundi taluk and munsifi and (3) Muthuppa Kavandan son of first respondent, residing at No. 15, Kathai, Kuala Lumpur—*Respondents.*

Notice is hereby given under section 16 (2) of Act V of 1920 that the petitioner above named has filed this petition to adjudicate the respondents as insolvents and that the said petition is posted to 16th January 1934 for hearing. All persons who intend objecting to the said petition are requested to appear before this Court either in person or by vakil at 11 a.m. on the said date.

T. K. GOVINDA AYYAR,
Subordinate Judge.

Tiruvarur, 5th December 1933.

No. 19 of 1933, SUB-COURT, TUTICORIN.

R. Kalathu Ayyar, son of Ramakrishna Ayyar, residing at Koilpatti—*Insolvent.*

Pursuant to a petition dated 12th April 1933, and on reading the petition, counter, and on hearing the arguments, it is ordered that the debtor be and the said debtor hereby is adjudged insolvent. The District Official Receiver, Tirunelveli, is appointed Receiver and the properties of the insolvent will vest in him. The time to apply for discharge is one year. The creditors will prove their debts before the Official Receiver.

No. 23 of 1933, SUB-COURT, TUTICORIN.

Balasundaram Pillai, son of Irulappa Pillai, residing at Savarimangalam, Koilpatti taluk—*Insolvent.*

Pursuant to a petition, dated 10th August 1933, and on reading the petition, counter, and on hearing the arguments, it is ordered that the debtor be and the said debtor is hereby adjudged insolvent. The District Official Receiver, Tirunelveli, is appointed Receiver and the properties of the insolvent will vest in him. The time to apply for discharge is one year. The creditors will prove their debts before the Official Receiver.

No. 30 of 1933 SUB COURT, TUTICORIN.

A. M. M. Chinnaman Nadar, son of Muhalinga Nadar, Tuticorin—*Petitioner.*
M. C. Chockalingam Chettiyar, son of Manickavasagam Chettiyar, Tuticorin—*Respondent.*

Whereas the aforesaid petitioner has applied to this Court by a petition, dated 17th October 1933, to adjudicate respondent an insolvent under section 9 of the Provincial Insolvency Act V of 1920, take notice that the said petition is posted to 11th January 1934 for hearing. Those who are desirous of opposing the said application may appear in person or by pleader on the date fixed for hearing.

No. 33 of 1933, Sub-Court, Tuticorin.

Muthalappa Reddiyar, son of Sangu Reddiyar, residing at Karumalaipatti alias Chidambarapuram, Ambasamudram taluk—*Petitioner*

Ramaswami Mudaliyar and nine others—*Respondents.*

Whereas the aforesaid petitioner has applied to this Court by a petition, dated 10th October 1933, to be adjudicated insolvent under section 10 of the Provincial Insolvency Act V of 1920, take notice that the said petition is posted to 11th January 1934 for hearing. Those who are desirous of opposing the said application may appear in person or by pleader on the date fixed for hearing.

No. 39 of 1933, Sub-Court, Tuticorin.

M. Subbayya Nayudu, son of Muthuswami Nayudu, and R. Arunachalam Pillai, son of Ramaswamy Pillai, both residing at Sawdai, Srivaikuntam taluk—*Petitioners.*

M. Muthuvan Pillai, son of Muvaddathu Pillai, residing at Sawdai aforesaid—*Respondent.*

Whereas the aforesaid petitioners have applied to this Court by a petition, dated 26th October 1933, to adjudge the respondent an insolvent under section 9 of the Provincial Insolvency Act V of 1920, take notice that the said petition is posted to 11th January 1934 for hearing. Those who are desirous of opposing the said application may appear in person or by pleader on the date fixed for hearing.

No. 40 of 1933, Sub-Court, Tuticorin.

Inner Dravidarma Nadar and another through mother and next friend Avudaithangammal, widow of P. S. T. Ramalinga Nadar, Tuticorin—*Petitioner.*

M. V. M. Sivasankaraya Nadar, Tuticorin—*Respondent.*

Whereas the aforesaid petitioner has applied to this Court by a petition, dated 30th October 1933, to adjudge the respondent an insolvent under section 9 of the Provincial Insolvency Act V of 1920 take notice that the said petition is posted to 11th January 1934 for hearing. Those who are desirous of opposing the said application may appear in person or by pleader on the date fixed for hearing.

No. 41 of 1933, Sub-Court, Tuticorin.

A. Ahamed Ibrahim Rawuttar, son of Appan Rawuttar, of Sivathondanallur, Srivaikuntam taluk—*Petitioner.*

Arumugathammal and thirty-three others—*Respondents.*

Whereas the aforesaid petitioner has applied to the Court by a petition, dated 6th November 1933, to be adjudicated insolvent under section 20 of the Provincial Insolvency Act V of 1920, take notice that the said petition is posted to 11th January 1934 for hearing. Those who are desirous of opposing the said application may appear in person or by pleader on the date fixed for hearing.

S. P. SUBRAHMANYA AYYAR,
Subordinate Judge.

Tuticorin, 13th November 1933.

No. 74 of 1932 (I.A. No. 468 of 1933), Sub-Court, Vellore.

Ramalinga Pillai, son of Appadorai Pillai, residing at Pallitirtai, Tiruvannamalai—*Petitioner (Insolvent).*

Periathambi Chettiyar and four others—*Respondents (Creditors).*

Notice is hereby given that the aforesaid petitioner has applied to this Court for an order of absolute discharge in his favour and that the said petition stands posted to 16th January 1934 for hearing.

No. 2 of 1933 (I.A. No. 548 of 1933), Sub-Court, Vellore.

Muthuswami Naicker, son of Rangappa Naicker, residing in Puliyambadi village, Polur taluk—*Petitioner (Insolvent).*

Kannayya Nayudu—*Respondent (Creditor).*

Notice is hereby given that the aforesaid petitioner has applied to the Court for an order of absolute discharge and that the said petition stands posted to 16th January 1934.

No. 32 of 1933, Sub-Court, Vellore.

Murugwami Asari, son of Palani Asari, residing in Kamba Vellore—*Petitioner (Insolvent).*

Narayanaswami Mudali and others—*Respondents (Creditors).*

Notice is hereby given that the aforesaid petitioner has been adjudged insolvent by an order of this Court, dated 20th November 1933, that his properties vest in the Official Receiver of North Arcot, Vellore, that he should apply for discharge within six months from the said date and that all the creditors may prove their claims before the said Official Receiver as early as possible.

No. 55 of 1933, Sub-Court, Vellore.

Seth Narsindas Gangavishandas by Seth Khodram and another—*Petitioners (Creditors).*

Haji V. M. Azeemuddin Sahib & Sons by its partners (1) Haji V. M. Azeemuddin Sahib, son of Muhammad Fazulla Sahib (2) H. A. Abdul Hafiz Sahib and (3) H. A. Zuruddin Sahib, Nos. (2) and (3) are sons of Haji V. M. Azeemuddin Sahib, all reside in Beri Pakkah street, Vellore—*Respondents (Debtors).*

Notice is hereby given that the aforesaid petitioners have applied to this Court for adjudging the respondents insolvents and that the said petition stands posted to 19th January 1934 for hearing.

T. ANANTA ACHARIYAR,
Superintendent Judge.

Vellore, 8th December 1933.

No. 13 of 1933, District Munsif's Court, Chidambaram.

Narayana Pallayachi, son of Ramaswami Pallayachi of Kasba Chidambaram—*Petitioner.*

Periyakaruppan Chettiyar and two others—*Respondents.*

Notice is hereby given under section 30, Act V of 1920, that the abovenamed petitioner has been adjudged an insolvent by order of this Court, dated 28th November 1933, and he is granted six months' time to apply for discharge. The creditors should prove their claims before the Official Receiver, South Arcot at Cuddalore.

S. K. RAMASWAMI SOMAYAJIAR,
District Munsif.

Chidambaram, 4th December 1933.

No. 7 of 1933, District Munsif's Court, Chowghat.

Alukkal Madam Subrahmanya Ayyan's son Rama Ayyan of Irinjapuram amsom and Thiruvenkidam desam in Ponnani taluk—*Petitioner.*

The Official Liquidator of the Co-operative Society, Edakkazhiyur, and three others—*Respondents.*

Notice under section 30 of Act V of 1920. The abovenamed petitioner was adjudged an insolvent by this Court on 13th November 1933. All the creditors should prove their claim before the Official Receiver, South Malabar, Calicut, as required under the rules. The petitioner has been granted time for discharge till 13th May 1934.

N. GOVINDAN,
District Munsif.

Chowghat, 30th November 1933.

No. 38 of 1933, District Munsif's Court, Cocanada.

Macharla Kondaraju—*Petitioner.*

Nambeeri Nagaraja and nine others—*Respondents.*

Notice is hereby given under section 19 of the Provincial Insolvency Act V of 1920 that the abovenamed petitioner applied to this Court for being adjudged insolvent and that the same stands posted to 21st day of December 1933 for hearing.

T. SRIRANGAM NAYUDU,
District Munsif.

Cocanada, 25th November 1933.

No. 5 of 1933, District Munsif's Court, Conjeeveram.

Padmanabha Nayudu and Venkatachalapati Nayudu, both are sons of Enpu Rangaswami Nayudu, residing in Oorfucadu village, Conjeeveram taluk—*Petitioners.*

Panjakshi Mudali and others—*Respondents.*

Notice is hereby given under section 19 (2) of Act V of 1920 that the abovenamed petitioners have applied for being declared as insolvents and that their application is posted to 13th December 1933 for hearing.

T. G. MUTHUSWAMI,
District Munsif.

Conjeeveram, 30th November 1933.

No. 27 of 1933, District Munsif's Court, Devakottai

Nachiappa Asari son of Narayi Asari, at Ilamangalamthaipuram, Iluvankottai taluk—*Petitioner (Debtor)*
Kuthappan Ambalam and others—*Respondents (Creditors).*

Notice is hereby given that the abovenamed petitioner has applied to this Court under section 10 of Act V of 1920 to adjudge him an insolvent and that the petition is posted to 8th January 1934 for hearing.

S. RANGASWAMI AYYANGAR
Additional District Munsif.

Devakottai, 5th December 1933.

No. 40 of 1933, District Munsif's Court, Gooty.

Gajula Nandappa of Alur, Tadpatri taluk—*Petitioner.*
Bussa Rangareddi and others—*Counter-petitioners.*

Notice is hereby given under section 19 (2), Provincial Insolvency Act, that the abovenamed petitioner has applied to this Court, to declare him as an insolvent and that the petition is posted for hearing to 19th January 1934 for objections.

No. 41 of 1933, District Munsif's Court, Gooty.

Subrahmanyam alias Tatakasam of Gooty Railway Station—*Petitioner.*
Chinnamma and others—*Counter petitioners.*

Notice is hereby given under section 19 (2), Provincial Insolvency Act, that the abovenamed petitioner has applied to this Court, to declare him as an insolvent and that the petition is posted for hearing to 19th January 1934 for objections.

No. 42 of 1933, District Munsif's Court, Gooty.

Mohiuddin Ginappa of Kadur, Gooty taluk—*Petitioner.*
Kallareddi Kasam Krishna Reddi—*Counter-petitioner*

Notice is hereby given under section 19 (2), Provincial Insolvency Act, that the abovenamed petitioner has applied to this Court, to declare him as an insolvent and that the petition is posted for hearing to 19th January 1934 for objections, if any

No. 43 of 1933, District Munsif's Court, Gooty.

Bala Nagappa and Bala Gangayya of Gooty—*Petitioners*
Simhadri Ramayya and others—*Counter-petitioners.*

Notice is hereby given under section 19 (2), Provincial Insolvency Act, that the abovenamed petitioners have applied to this Court, to declare them as insolvents and that the petition is posted for hearing to 19th January 1934 for objections, if any.

No 44 of 1933, District Munsif's Court, Gooty.

E. A. Fenwick, driver, Madras and Southern Mahratta Railway, Guntakal—*Petitioner.*
Ram Ratan Sahyaram and others—*Counter-petitioners.*

Notice is hereby given under section 19 (2), Provincial Insolvency Act, that the abovenamed petitioner has applied to this Court, to declare him as an insolvent and that the petition is posted for hearing to 19th January 1934 for objections, if any.

No. 45 of 1933, District Munsif's Court, Gooty

C. K. Ratnam Mudaliyar of Gooty Railway Station—*Petitioner,*
Arumachelam Setty and others—*Counter-petitioners.*

Notice is hereby given under section 19 (2), Provincial Insolvency Act, that the abovenamed petitioner has applied to this Court, to declare him as an insolvent and that the petition is posted for hearing to 19th January 1934 for objections, if any.

No. 46 of 1933, District Munsif's Court, Gooty.

P. G. Rangaswami of Gooty Railway Station—*Petitioner*
P. Parvatamma and others—*Counter-petitioners.*

Notice is hereby given under section 19 (2), Provincial Insolvency Act, that the abovenamed petitioner has applied to this Court to declare him as an insolvent and that the petition is posted for hearing to 19th January 1934 for objections, if any.

R. V. RACHAVA RAO,
District Munsif.

Gooty, 29th November 1933.

11-3

No. 14 of 1933 District Munsif's Court, Kavali.

Jajula Peda Mala Kandayya and Jajula China Mala Kandayya—*Petitioners*
Sreekanti Konda Reddi and eight others—*Creditors.*

Under section 30, notice is hereby given that the abovenamed petitioners have been adjudged as insolvents by order, dated 3rd November 1933, and that they should apply for discharge within six months. Creditors should prove their claims before the Official Receiver, Nellore

No. 16 of 1933, District Munsif's Court, Kavali.

Vangara Venkatachalam—*Petitioner*
Yarabolu Venkata Reddi and ten others—*Creditors.*

Under section 30, notice is hereby given that the abovenamed petitioner has been adjudged an insolvent by order, dated 24th November 1933 and that he should apply for discharge within six months. Creditors should prove their claims before the Official Receiver, Nellore.

No. 22 of 1933, District Munsif's Court, Kavali.

Parre Venkataswamy—*Petitioner.*
Ameen Pedu Vedagiri Setti and eight others—*Counter-petitioners.*

Notice is hereby given under section 10 of the Provincial Insolvency Act V of 1920 that the abovenamed petitioner has applied to this Court for being adjudged an insolvent and that the petition stands posted to 20th December 1933 for objections.

No. 24 of 1933, District Munsif's Court, Kavali.

Dandu alias Bobbankanda China Chenchagadu—*Petitioner.*
Modi Narasa Reddi and six others—*Creditors.*

Under section 30, notice is hereby given that the abovenamed petitioner has been adjudged an insolvent by order, dated 4th December 1933, and that he should apply for discharge within six months. Creditors should prove their claims before the Official Receiver, Nellore.

No 28 of 1933, District Munsif's Court, Kavali.

Doga Raghavulu—*Petitioner*
Uppalapadu Co-operative Society and fourteen others—*Counter petitioners*

Notice is hereby given under section 10 of the Provincial Insolvency Act V of 1920 that the abovenamed petitioner has applied to the Court for being adjudged an insolvent and that the petition stands posted to 8th January 1934 for objections.

ABDUS SATTAR
District Munsif.

Kavali, 4th December 1933

No. 49 of 1933, District Munsif's Court, Kurnool.

Bone Nagi Reddi—*Petitioner.*
Kandukuru Ramaswami and others—*Respondents.*

Notice is hereby given that under section 34 of the Provincial Insolvency Act of 1920, the abovenamed petitioner is adjudged insolvent by an order of this Court, dated 25th November 1933, and that his assets are vested in the Official Receiver. The petitioner is directed to appear before the Official Receiver on 2nd December 1933 and apply for final discharge in eighteen months.

V. N. DIKSHITULU,
District Munsif.

Kurnool, 2nd December 1933.

No 48 of 1931, District Munsif's Court, Madura Town.

Kunga Krishnamachari and others—*Petitioners (Insolvents),*
Konda Perumal Ayyar and others—*Respondents (Creditors).*

Notice is hereby given that the petitioner (insolvent) above named has applied to this Court, for an order of absolute discharge under section 41 of Act V of 1920 and that the said petition stands posted to 24th January 1934 for hearing.

S SOUNDARARAJA AYYANGAR,
District Munsif.

Madura Town, 4th December 1933.

No. 3 of 1931, District Munsif's Court, Madura.

Ramaswami Chetti—*Petitioner (Debtor).*
Kamakshi Chettiyar and others—*Respondents (Creditors).*

Notice is hereby given that the order of adjudication passed by this Court on 28th January 1931 in the above petition has been annulled on 15th November 1933 under section 43 of the Provincial Insolvency Act.

E. NAGABUSHANAM NAYUDU,
District Munsif.

Madura, 5th December 1933.

No. 31 of 1933, District Munsif's Court, Mangalore.

Louis Menezes, son of John Manuel Menezes, residing at Balmatta road, Mangalore—*Petitioner.*
F. P. E. Alt uquerque and others—*Creditors.*

Under section 30 of Act V of 1920, notice is hereby given that the above named petitioner is adjudged insolvent by this Court on 4th October 1933 and he is directed to apply for discharge in six months. All his creditors should prove their claim by filing or by sending by registered post an affidavit to this Court as early as possible.

No. 38 of 1933, District Munsif's Court, Mangalore.

Ramappa Pathranna, nephew of Panji Marakala, residing at Boiar, Mangalore—*Petitioner.*
Marumma and others—*Creditors.*

Under section 30 of Act V of 1920, notice is hereby given that the above-named petitioner is adjudged insolvent by the Court on 21st November 1933 and he is directed to apply for discharge in six months. All his creditors should prove their claim by filing or by sending by registered post an affidavit to this Court as early as possible.

No. 39 of 1933, District Munsif's Court, Mangalore.

K. Shivayya son of P. Veerappa, residing in Mangalore town—*Petitioner*
Messrs. Sakhrida Brothers and others—*Creditors.*

Under section 30 of Act V of 1920, notice is hereby given that the above-named petitioner is adjudged insolvent by the Court on 23d October 1933 and he is directed to apply for discharge in six months. All his creditors should prove their claim by filing or by sending by registered post an affidavit to this Court as early as possible.

No. 40 of 1933, District Munsif's Court, Mangalore.

Neelayya Pujari, nephew of Ramappa Pujari, residing at Panaial, Bantwal village—*Petitioner*
Pailoll Antony Joan Piabha alias Souza and others—*Creditors.*

Under section 30 of Act V of 1920, notice is hereby given that the above-named petitioner is adjudged insolvent by this Court on 24th November 1933 and he is directed to apply for discharge in six months. All his creditors should prove their claim by filing or by sending by registered post an affidavit to this Court as early as possible.

No. 41 of 1933, District Munsif's Court, Mangalore.

P. M. Abdulla Beary, son of Mahammad Kutti Beary, residing at Bandar, Mangalore town—*Petitioner.*
K. Ahmad Kunhi Haji and others—*Creditors.*

Under section 30 of Act V of 1920, notice is hereby given that the above-named petitioner is adjudged insolvent by this Court on 15th November 1933 and he is directed to apply for discharge in six year. All his credit rs should prove their claim by filing or by sending by registered post an affidavit to Official Receiver, South Kanara, as early as possible.

C. KUNHIRAMA MENON,
District Munsif.

Mangalore, 29th November 1933.

No. 22 of 1933, District Munsif's Court, Karkapur.

Gali Venkayya of Sanilavaram—*Insolvent.*
Chalavadi Seshayya (minor) by guardian and mother Veeramma and others—*Creditors.*

Notice is hereby given under section 30 of Provincial Insolvency Act V of 1920, that the above-named petitioner has been adjudged insolvent by this Court on 5th December 1933 and that a period of six months has been fixed for the insolvent to apply for discharge. Creditors should prove their debts within three months by delivering or sending by post an affidavit in Form No 4 of the appendix to the Madras Provincial Insolvency Rules, 1922, before the Official Receiver, Kurnool.

No. 25 of 1933, District Munsif's Court, Karkapur.

Ravva Subbarayudu and Ravva Ranganayakulu of Gajulakunta—*Petitioners.*

Notice is hereby given under section 19 (2) of the Provincial Insolvency Act V of 1920 that the insolvency petition filed by the above-said petitioners stands posted to the 9th day of January 1934.

M. L. NARAYANA ACHARYA,
District Munsif.

Karkapur, 6th December 1933.

No. 4 of 1933, District Munsif's Court, Manjeri.

Kuraliyatan Uthman—*Petitioner (Debtor).*
Ranji Ananta Gopi Sastri by mukhtar Hari Ranji Gopi Sastri and fifteen others—*Respondents (Creditors).*

Notice is hereby given under section 19 of the Provincial Insolvency Act V of 1920 that the above-named petitioner has applied to this Court to adjudge him an insolvent and that the matter is posted to 20th December 1933 for hearing objections if any. If no appearance is made, the matter will be decided ex parte.

L. S. PEREIRA,
District Munsif.

Manjeri, 4th December 1933.

No. 23 of 1933, District Munsif's Court, Nandyal.

Kamarajahgari Hussian Sahib—*Insolvent (Debtor).*

Notice is hereby given that the debtor named above was adjudicated insolvent by an order of this Court, dated 2nd December 1933, that his creditors should prove their claims before the Official Receiver, Kurnool, and that claims may be proved by sending an affidavit in Form No 3 of the Insolvency Rules by registered post or by presenting it in person. The debtor is granted one year from the above date to apply for his discharge.

No 27 of 1933, District Munsif's Court, Nandyal.

Peddakandi Subbarayya—*Petitioner*
Abbapi Veeranhand and others—*Respondents (Creditors).*

Notice is hereby given that the above-named petitioner has applied to this Court for being adjudged insolvent and that his application is posted for hearing to 15th January 1934. Any creditor wishing to oppose the same may appear either in person or by pleader before this Court on the said date.

P. V. RANGARAM,
District Munsif.

Nandyal, 4th December 1933.

No. 33 of 1933, District Munsif's Court, Nellore.

Abdul Razak Sahib—*Petitioner.*
Sait Jawan Mull Sog Mull Company and others—*Respondents.*

Notice is hereby given that the above-named petitioner has applied to this Court to adjudge himself an insolvent and that the petition is posted to 12nd January 1934 for hearing

K. G. SARANGARAJA AYYANGAR,
Principal District Munsif.

Nellore, 6th December 1933.

No. 2 of 1933, District Munsif's Court, Quilandi.

Parpankottil Kuhakkeparayil Mathirkutti—*Petitioner (Debtor).*
Haji Ibrahim Kasam Sait and others—*Respondents (Creditors)*

Notice is hereby given that the above-mentioned petitioner (debtor) has applied to this Court to be declared insolvent and that the said petition is posted to 19th December 1933 for hearing.

No. 3 of 1933, District Munsif's Court, Quilandi.

Parpikkottath Pakkarkutti—*Petitioner (Debtor).*
Elachalil Parayilkal Usman and others—*Respondents (Creditors)*

Notice is hereby given that the above-mentioned petitioner (debtor) has applied to this Court to be declared insolvent and that the said petition is posted to 19th December 1933 for hearing.

A. C. KUNHUNNI RAJA,
District Munsif.

Quilandi, 4th December 1933.

No. 9 of 1933, District Munsif's Court, Rajam.

Mahalingayya Chinn Sanyasulu—*Insolvent.*

The Automobile Acceptance Corporation & Co., and three others—*Creditors.*

Notice is hereby given under section 30 of the Insolvency Act V of 1920 that the above-named petitioner was adjudged insolvent by an order of this Court, dated 16th October 1933. The insolvent was granted three months time to apply for discharge. The creditors should appear before this Court on or before 15th December 1933 and prove their claims. The only available properties which the petitioner has, have been produced before Court and they will be sold in public auction before this Court on 15th December 1933, and the proceeds will be deposited into Court for distribution.

No. 14 of 1933, District Munsif's Court, Rajam.

Kurili Narasanna—*Petitioner (Insolvent).*

Kurili Parvatama Nayudu and three others—*Creditors.*

Notice is hereby given under section 30 of the Insolvency Act V of 1920 that the above-named insolvent (petitioner) was adjudged insolvent by an order of this Court, dated 25th November 1933. The insolvent was granted six months' time to apply for discharge. Creditors may prove their claims before the Official Receiver, Vizagapatam, before that date.

B. APPA RAO,
District Munsif.

Rajam, 29th November 1933.

No. 7 of 1933, District Munsif's Court, Srivaikuntam.

Ramaswami Chettiyar—*Petitioner.*

Ramalingam Chettiyar and five others—*Creditors.*

Notice is hereby given under section 10 (3) of Act V of 1920, that the above-named petitioner (debtor) has applied to this Court under section 10 (1) of the said Act praying to be adjudged an insolvent and the said petition stands posted for hearing on the 10th day of January 1934. Any creditor wishing to oppose the said petition may appear before this Court either in person or by pleader on the said day.

P. S. CHANDRASEKHARA AYYAR,
District Munsif.

Srivaikuntam, 29th November 1933.

No. 2 of 1933, District Munsif's Court, Tenkasi.

(1) Vaithesvara Ayyar, son of Sankaranarayana Ayyar, and (2) Subrahmanya Ayyar, son of No (1), both residing at Tenkasi kasba, Tenkasi taluk—*Petitioners (Debtors).*

S. Narayana Ayyar and eleven others—*Respondents (Creditors).*

It is hereby notified that the above petitioners have been adjudicated insolvents and their properties will vest in the Official Receiver, Tinnevelly. Time for discharge nine months.

No. 3 of 1933, District Munsif's Court, Tenkasi.

V. M. A. Pir Muhammad Rawuttar, son of Adamba Rawuttar, residing at Nainapettai street, Tenkasi kasba, Tenkasi taluk—*Petitioner (Debtor).*

Muthu Tevar and eleven others—*Respondents (Creditors).*

Notice is hereby given that the above petitioner has applied to this Court to adjudge him an insolvent and that his petition stands posted to 15th day of January 1934.

No. 5 of 1933, District Munsif's Court, Tenkasi.

(1) Sankaralinga Nayakar, son of Muthu Nallamuthu Nayakar, and (2) Nallamuthu Nayakar, son of No (1), both residing at Dimmalapuram Mitta kasba, Tenkasi taluk—*Petitioners (Debtors).*

Kulathoor Ayyar and nine others—*Respondents (Creditors).*

Notice is hereby given that the above petitioners have applied to this Court to adjudge them as insolvents and that their petition is posted to the 6th day of January 1934.

No. 6 of 1933 District Munsif's Court Tenkasi.

(1) Chennakesavalu Padayachiar, son of Thirumalayandi Padayachiar, and (2) Ramaswami Padayachiar, son of No (1), both residing at Sundarapandiyapuram, Tenkasi taluk—*Petitioners (Debtors).*

T. K. Lakshmana Ayyar and six others—*Creditors.*

Notice is hereby given that the above petitioners have applied to this Court to adjudge them as insolvents and that their application stands posted to 6th January 1934.

M. S. RAMANUJA AYYANGAR,
District Munsif.

Tenkasi, 8th December 1933.

No. 6 of 1933, District Munsif's Court, Tiruvadi.

Abdul Rajak Rawuttar, son of Bacha Rawuttar, residing at Nadukkadai, Tiruvadi mandal—*Petitioner.*

Palaniyappa Chettiyar and twenty one others—*Respondents.*

Notice is hereby given under section 19 of Act V of 1920 that the above-named petitioner has applied to this Court for being adjudged an insolvent and that the hearing is fixed for 10th January 1934. Any creditor wishing to oppose may appear before this Court on the said date.

V. S SHANMUKHAM
District Munsif.

Tiruvadi, 30th November 1933.

No. 17 of 1933, District Munsif's Court, Trichinopoly.

Duraiswami Mathiriar, son of Ramaswami Mathiriar, residing at Valayudhanpet, Peyvalai, Lalgudi taluk—*Petitioner (Insolvent).*

Venkta Varadan and others—*Respondents (Creditors).*

Notice is hereby given under section 31 of Act V of 1920 that the above-named petitioner has been adjudged an insolvent by order of this Court dated 30th November 1933, and that he has been directed to apply for discharge on or before 30th May 1934. All creditors may prove their claims before the Official Receiver, Trichinopoly, as early as possible.

No. 32 of 1933, District Munsif's Court, Trichinopoly.

Sethachala Raju Venkataswami Raju and Krishnaswami Raju, sons of Venkatarayulu Raju, residing at Fern Chetti street, Trichinopoly Fort—*Petitioners (Insolvents).*

Muttu Venkatesam Chetti by next friend Thangavel Chetti, residing at Fern Chetti street, Trichinopoly Fort—*Respondent (Creditor).*

Notice is hereby given under section 31 of Act V of 1920 that the above-named petitioners have been adjudged as insolvents by order of the Court, dated 30th November 1933, and that they have been directed to apply for discharge on or before 30th May 1934. All the creditors may prove their claims before the Official Receiver, Trichinopoly, as early as possible.

C. NARAYANASWAMI MUDALIYAR,
Principal District Munsif.

Trichinopoly, 2nd December 1933.

No 4 of 1933, District Munsif's Court, Tuticorin.

Muthiah Pillai, son of Sadalayandia Pillai, residing at Ottapidaram, Kovilpatti taluk—*Insolvent.*

Pursuant to a petition, dated 31st March 1933, and on reading the petition, counter, and on hearing the arguments, it is ordered that the debtor be and the said debtor hereby is adjudged insolvent. The District Official Receiver, Tinnevelly, is appointed Receiver and the properties of the insolvent will vest in him. The insolvent will appear before him on the 18th day of December 1933. The time to apply for discharge is one year. The creditors will prove their claims before the Official Receiver, Tinnevelly.

No. 6 of 1933, District Munsif's Court, Tuticorin.

Veerappa Nayakar, son of Velappa Nayakar, residing at Mel Tattapparai, Srivaikuntam taluk—*Petitioner (Debtor).*

Ayyappa Nayakar and three others—*Creditors.*

Pursuant to a petition, dated 6th/12th June 1933, and on reading the petition, counter, and on hearing the arguments, it is ordered that the debtor be and the said debtor hereby adjudged an insolvent. The District Official Receiver, Tinnevelly, is appointed Receiver, and the

properties of the insolvent will vest in him. The insolvent will appear before him on the 24th day of November 1933. The time to apply for discharge is one year. The creditors may prove their debts before the said Receiver.

V. T. PALANIYAPPA MUDALIYAR,
District Munsif

Tuticorin, 1st December 1933

No 35 of 1929, Official Receiver's Court, Trichinopoly [No 51 of 1929, Sub-Court, Trichinopoly].

P. V. Ramachandra Ayyar—*Insolvent.*
Narayana Chettiyar and others—*Creditors.*

Notice is hereby given that the time to apply for discharge in the above case has been extended by twelve months by order of the Sub Court, Trichinopoly, dated 13th September 1933.

No 26 of 1931, Official Receiver's Court, Trichinopoly [No. 22 of 1931, Sub-Court, Trichinopoly].

A. B. M. Balagurunathi Chetti—*Insolvent.*
K. S. Venkatasubrahmanya Ayyar and others—*Creditors.*

Notice is hereby given that the time to apply for discharge in the above case has been extended by twelve months by order of the Sub-Court, Trichinopoly, dated 31st October 1933.

No. 77 of 1932. Official Receiver's Court, Trichinopoly [No. 51 of 1931, Sub-Court, Trichinopoly].

Gurunadapalli Raju—*Insolvent.*
Sasthanagopalakrishnayya and others—*Creditors.*

Notice is hereby given that the time to apply for discharge in the above case has been extended by six months by order of the Sub Court, Trichinopoly, dated 13th September 1933.

No. 106 of 1932. Official Receiver's Court, Trichinopoly (No 47 of 1932 Sub-Court, Trichinopoly).

Muthiyappa Udayar—*Insolvent.*
Seeram Nayudu and others—*Creditors.*

Notice is hereby given that the time to apply for discharge in the above case has been extended by twelve months by order of the Sub-Court, Trichinopoly, dated 30th October 1933.

No. 107 of 1932 Official Receiver's Court, Trichinopoly (No. 50 of 1932, sub Court, Trichinopoly).

S. K. Vaitheeswara Ayyar—*Insolvent.*
V. E. R. M. Krishnan Chettiyar and others—*Creditors.*

Notice is hereby given that the time to apply for discharge in the above case has been extended by nine-teen months by order of the Sub-Court, Trichinopoly, dated 30th October 1933.

No. 108 of 1932, Official Receiver's Court, Trichinopoly (No. 39 of 1932, Sub-Court, Trichinopoly).

P. N. Rangaswami Konar and another—*Insolvents.*
K. A. S. Annamalai Nadar and others—*Creditors.*

Notice is hereby given that the time to apply for discharge in the above case has been extended by twelve months by order of the Sub-Court, Trichinopoly, dated 31st October 1933.

No 109 of 1932, Official Receiver's Court, Trichinopoly [No. 48 of 1932, Sub Court, Trichinopoly].

Manickam Pillai—*Insolvent.*
Ramanna Pavattar and others—*Creditors.*

Notice is hereby given that the time to apply for discharge in the above case has been extended by twelve months by order of the Sub-Court, Trichinopoly, dated 3rd November 1933.

N. P. KALYANASUNDARA MUDALIYAR,
Official Receiver.

Trichinopoly, 5th December 1933.

NOTICE.

In the Matter of The Indian Companies Act, 1913, and the Peninsula Tea Company, Limited.

Whereas information has been received from the managing agents of the company that it is not carrying on business or is not in operation;

And whereas a notice, dated 9th August 1933, was published on page 909 of the *Fort St. George Gazette*, Part II, dated 16th August 1932, pursuant to section 247 (3) of the Indian Companies Act, 1913, to the effect that, unless cause were shown to the contrary before the expiration of three months from the date of that notice, the name of the said company would be struck off the register and the said company would be dissolved;

And whereas the said company has not shown such cause within the time allowed which expired on 9th November 1933;

Therefore, the name of the company has, under section 247 (5) of the Act, been struck off the register.

A. V. KARUNAKARA MENON,
Assistant Registrar of Joint Stock Companies,
South Malabar.

Calicut, 1st December 1933.

DESTRUCTION OF DOCUMENTS.

Notice is hereby given that, pursuant to the rules framed under the Destruction of Records Act, 1917 [Act V of 1917], the documents and correspondence relating to the undermentioned (i) companies registered under the Indian Companies Act, 1913 [Act VII of 1913], and the Companies Acts previously in force, (ii) associations registered under the Societies Registration Act, 1860 [Act XXI of 1860], which were dissolved five years previous to the date of publication of this notice [G.O. No 1785, Home (Judicial), dated 22nd July 1930], and (iii) companies and associations which have not been dissolved under the provisions of the aforesaid Companies Acts or the Societies Registration Act, 1860, as the case may be and all which nothing has been heard or known for the past seven years [G.O. No. 2604, Law (General), dated 14th November 1929], will be destroyed after three months from the date of publication of this notice.

Name of the company or society the documents and correspondence of which are proposed for destruction date of registration; Act under which registered; objects of the company or the city; situation of the office last recorded; last managing agents (if known) and date of dissolution under the Indian Companies Act or the Societies Registration Act.

Coimbatore Subramanya Nidhi, Limited; 16th February 1922; Act VII of 1913; Banking, Chettipalayam, C. R. Ramakrishna Mudaliyar, 22nd May 1928.

Thevithadi Sri Kanagambikai Devia Sthava Nidhi Limited; 24th May 1923, Act VII of 1913, Banking; Govindapuvakampalayam, Tirupur Nayakkar, 22nd May 1928.

Vadakkipalayam Mannayam Nidhi, Limited; 9th June 1922, Act VII of 1913; Banking, Vadakkipalayam, V. Nanjappa Mudaliyar; 13th June 1928.

Coimbatore Ananda Bank, Limited; 17th April 1918; Act VII of 1913, Banking, Coimbatore; P. M. Muhammad Hussain Rawthar, 7th August 1928.

Coimbatore Sun Press, Limited; 11th February 1920; Act VII of 1913; Running a printing press, Coimbatore; S. V. Sambandham; 2nd August 1928.

Attaipalayam Satpadi Karumanja Krupa Vanna Nidhi, Limited, 1st November 1913; Act VI of 1912, Banking, Attaipalayam; Ramaswami Naykkan; 13th September 1928.

The Nilgiri Tractor Association; 9th May 1920; Act VII of 1913, To promote the interests of the trading community, Ootacamund, P. Ry-Sanderson, 16th July 1928.

Nayakkanpalayam Sri Thirugnanmal Ranganathar Nidhi Limited; 16th December 1924, Act VII of 1913, Banking, Mayakkanpalayam, V. Ranga Rao, 8th May 1928.

Kanjur Hindu Secondary School Board, 27th March 1918; Act XXI of 1860; Diffusion of education, Kanjur, A. Venkatakrishna Ayyar; 2nd June 1928.

M. RENDALL,
Assistant Registrar of Joint Stock Companies.

Coimbatore, 6th December 1933.

FINANCIAL NOTIFICATION.

NOTIFICATION.

Portions of the following currency notes of the Madras Circle are stated to have been destroyed, and payment of their value has been claimed by the persons whose names are placed against the numbers. Any other person claiming a right to them is warned to communicate at once with the undersigned :—

Register number—D 6 (33-34) ; Number of the note—S/32/326527 ; Value—Rs. 100 ; Name of claimant—M. Natesa Pillai, Verkadi, Sattanur Post, via Kottanallur, Tanjore district.

Register number—D-7 (33-34) ; Number of note—S/78/844277 ; Value—Rs. 100 ; Name of claimant—T. Jagannatha Rao, Teacher, Board Elementary School, Rachigudem, Vinnamapet Post, Krishna district.

K. L. RAJAGOPAL RAO,
Currency Officer.

Currency Office, Madras,
22nd November 1933.

REVENUE NOTIFICATIONS.

MINING CERTIFICATES.

The certificate of approval granted to M R Ry. B T. Sesha Reddi Garu of Betamcherla, Dhone taluk, Kurnool district, as a fit person to prospect for and mine minerals is renewed for a further period of one year up to 31st December 1934.

T. BHASKARA RAO,
Collector.

Kurnool, Collector's Office,
5th December 1933.

The certificates of approval granted to the undermentioned persons are hereby renewed for 1934 as they are fit persons to prospect for and mine minerals in the Madras Presidency.

2 The certificates apply only with respect to land in which the mines, minerals and mineral oil are the property of the Government.

3 They will be in force from 1st January 1934 and will expire at midnight on the 31st December 1934.

M R Ry. P. Venkayya, Geologist, No 14F/F, Adyalwarvari Street, Nellore.

Nellore Collector's Office,
9th December 1933.

M R Ry. R. Venkatakrishnayya, No. 2, Ankalamma Temple, Choolai, Madras.

C. E. MASTERMAN
Collector.

Nellore Collector's Office,
11th December 1933

The persons named below have been granted certificates of approval under the Mining Rules which will be in force up to 31st December 1934 :—

[Area over which the person proposes to prospect or mine—Madras Presidency.]

Date of order granting the certificate—30th November 1933.

Name and address—Mr. V. Sanjivappa Nayudu, Talupur village, Rapur taluk, Nellore district.

Board (Land Revenue and Settlement),
Madras, 30th November 1933.

Date of order granting the certificate—6th December 1933

Name and address—M.R.Ry. Jakkareddi Subbarami Reddi, Vedur, Gudur Post, Nellore district.

Board (Land Revenue and Settlement),
Madras, 8th December 1933.

Date of order granting the certificate—6th December 1933.

Name and address—M.R Ry. Rachapati Ramalingam Chetti, Mica Miner and Exporter, Krishnarajapuram street, Nellore.

Name and address—M.R.Ry. S. Ramalinga Reddi, Kapu street, Nellore.

Board (Land Revenue and Settlement),
Madras, 9th December 1933

ERRATA.

To the notification published at page 1197 of Part II of the *Fort St. George Gazette*, dated 10th October 1933—

For the words 'the lands excluded from the limits of the Periyakulam Municipality,' *substitute* the words 'the residual fields of the revenue village of S.F. 1 Periyakulam resulting from the inclusion of portions of fields of S.F. 1 Periyakulam village within the limits of the Periyakulam Municipality consequent on the revision of the municipal boundary of the Periyakulam Municipality.'

Board (Land Revenue and Settlement),
Madras, 2nd December 1933.

NOTIFICATIONS.

In exercise of the powers delegated under section 17 (b) (ii) of the Madras Survey and Boundaries Act VIII of 1923, the Board of Revenue hereby directs the survey under the provisions of the said Act of the land required by the District Board, Ramnad, for the road from Tiruppulani to Sethukarai in the Ramnad taluk, Ramnad district.

Board (Land Revenue and Settlement),
Madras, 1st December 1933.

In exercise of the powers delegated under section 17 (b) (ii) of the Madras Survey and Boundaries Act VIII of 1923, the Board of Revenue hereby directs the survey under the provisions of the said Act of the land required for providing a well-site and pathway for the Adi-Andhras and Arundhatyas in R S No. 7 of the Venkatakrishnapuram village in Chintalapudi sub-taluk, West Godavari district,

Board (Land Revenue and Settlement),
Madras, 4th December 1933.

In exercise of the powers delegated under section 17 (b) (ii) of the Madras Survey and Boundaries Act VIII of 1923, the Board of Revenue hereby directs the survey under the provisions of the said Act of the land required for providing a well-site for the Arundhatyas in Fasmash No 38 of Tirumalaivaripetta village in Chintalapudi sub-taluk, West Godavari district.

In exercise of the powers delegated under section 17 (b) (ii) of the Madras Survey and Boundaries Act VIII of 1923, the Board of Revenue hereby directs the survey under the provisions of the said Act of the land required for providing a well for the Arundhatyas in Fasmash No 117 of Vallampatla village in Chintalapudi sub-taluk, West Godavari district.

In exercise of the powers delegated under section 17 (b) (ii) of the Madras Survey and Boundaries Act VIII of 1923, the Board of Revenue hereby directs the survey under the provisions of the said Act of the land required for providing a well for the Adi Andhras in R.S. No. 34 of Krishnapuram village in Chintalapudi sub-taluk, West Godavari district.

In exercise of the powers delegated under section 17 (b) (ii) of the Madras Survey and Boundaries Act VIII of 1923, the Board of Revenue hereby directs the survey under the provisions of the said Act of the land required for the repairs of Jinnigadda tank in S Nos. 119, 122 and 123 in the village of Nachkuli in the Bhadrachalam taluk of the East Godavari district.

M. E VELLODI,
Joint Secretary.

Board (Land Revenue and Settlement),
Madras, 5th December 1933.

In exercise of the powers conferred by section 15 of the Sea Customs Act 1878 (VIII of 1878), the Collector of Customs, Madras, as the Chief Customs Officer, hereby appoints the undermentioned godown as a public warehouse, wherein dutiable goods may be deposited without payment of duty on the first importation thereof :—

Madras District, Madras Port.

Premises appointed—the ground floor, measuring 8,750 square feet of the northern half of the southern compartment of Merchants' warehouse 'X' in the Port Trust premises.

Goods permitted to be warehoused.

All dutiable goods except arms and ammunition, as may in the opinion of the Collector from time to time be conveniently received in bond.

Under section 101 of the Sea Customs Act (VIII of 1878), the Collector of Customs, as the Chief Customs Officer, hereby prescribes the following rates of rent for goods deposited in the ground floor of the northern half of the southern compartment of Merchants' warehouse 'X' declared as public bond under section 10 of the Act :—

For every 100 sq. ft. or part thereof per calendar month as part thereof—Rs. F per 100 sq. ft.

C. R. WATKINS,
Collector of Customs.

Custom House, Madras,
4th December 1933.

In a Press Communiqué which was published by the Government of India in the Finance Department (Central Revenues) on the 22nd May 1931 the conditions governing the relaxation of the Salt Law in favour of residents in villages immediately adjoining areas where salt can be collected or made, were published; it was announced that the concessions would be withdrawn from villages where it was found that it was abused and that wherever it was discovered that salt was manufactured or collected in quantities above the requirements of a part solar village, abuse of the concessions would be presumed. It was further laid down that there should be no sale of salt for purposes of trade outside the villages and that consequently only the removal of salt on foot should be permitted.

2. It has unfortunately become clear that in the Chingleput taluk of the Chingleput district the said concession has been freely abused by the collectors and

removal of salt from swamps much in excess of all local requirements for many months and by its removal to distant places by carts and boats for regular issue. As this constitutes a breach of the agreement, the Collector of Salt Revenue, Madras, in consultation with the Madras Government hereby notifies the withdrawal of the convenient and lucrative rights in the Chingleput taluk of the Chingleput district.

C. R. WATKINS,
Collector of Salt Revenue.

Madras, 4th December 1933.

JANMAM REGISTRATION

Under section 4 of the Malabar Land Registration Act III of 1896 it is hereby notified that an inquiry into the janmam title of the undermentioned survey numbers of Ponnani taluk, will be held by the Revenue Divisional Officer, Palghat, in order that the name of the janmi may be registered:—

	Extent. CENTS.
R.S. No. 92-3 A of Vallathur amsam	1
R.S. No. 92-4 B of Vallathur amsam	3

2 All persons claiming to be proprietors or joint proprietors of the land are hereby required to apply to the Revenue Divisional Officer, Palghat, in person or by duly authorised agent under section 3 of the Act on or before 20th March 1934 to have their names registered as such.

J. F. LASRADO,
Sub Collector.

Palghat, 30th November 1933.

OFFICIAL ADVERTISEMENTS.

TENDER FOR THE SUPPLY OF PAPER.

SEALED tenders for the supply of paper for printing University Research Publications will be received by the undersigned till 12 noon, on Friday, the 5th January 1934, and scrutinized on the same day at 12-15 p.m. at the Senate House. Forms of terms of contract can be obtained from the undersigned on application.

W. McLEAN,
Registrar, University of Madras.

Senate House, Madras,
7th December 1933

AUCTIONEERS FOR SALE OF STATIONERY ARTICLES, ETC DURING 1934-35.

APPLICATIONS will be received by the Superintendent of Stationery, Madras, up to 12 noon on Thursday, the 1st February 1934, for the sale in public auction of articles of stationery including second-hand typewriters, etc., ordered to be treated as damaged, unserviceable or not required for use, and sold in the office premises.

Conditions.

1. Applications should be sent in sealed covers superscribed "Auctioneer" and should contain full information regarding the applicant's present occupation, age and the value of immovable property or properties owned by him. A tender deposit of Rs 25 should be made into the Imperial Bank of India, Madras, and the bank receipt sent with the application. No cash will be accepted.

2. The value of typewriters and other articles auctioned in a year will amount to about Rs 2,000. The amount of commission required as the net sale-proceeds should be clearly specified.

3 The auction sales shall be conducted in the office premises at least once a quarter or more time to time. Before the auction sales are held, notice of such sales in English, Tamil and Telugu shall be circulated broadcast and the auction shall also be advertised in the local newspapers at the cost of the person appointed as auctioneer.

4. The person appointed as auctioneer shall be responsible for the complete collection of the sale-proceeds and for remitting them into the Imperial Bank of India, Madras within a fortnight from the date of the auction sale, and, in the event of any loss arising therefrom, he shall be held responsible for the loss.

5. Should the applicant withdraw his application his tender deposit of Rs. 25 shall be forfeited to Government.

6. The successful applicant shall be required to deposit Rs. 200 for the faithful discharge of his duties, together with the necessary stamp-duty, and to sign a contract bond (a form of which can be seen at the office) within a week from the date of his appointment as auctioneer. Should he not do so, his tender deposit of Rs. 25 shall be forfeited and his application be rendered cancelled.

7. In the case of unsuccessful tenderers their tender deposit will be duly returned to them.

8. The Superintendent reserves to himself the right of rejecting applications without assigning any reasons for doing so.

9 Any further information required can be obtained from the office manager on working days between 11 a.m. and 5 p.m.

Stationery Office, Madras,
4th December 1933.

TENDER NOTICE.

SEALED tenders for the supply of all or any of the necessaries for typewriters and duplicators required during the official year 1934-35 will be received by the Superintendent of Stationery, Madras, up to 1 p.m. on Monday, the 15th January 1934.

Detailed information can be had of the Assistant Superintendent of Stationery, Madras, on request and a spare copy of the call for tenders supplied.

Stationery Office, Madras,
27th November 1933.

TENDER FOR THE SUPPLY OF STATIONERY ARTICLES, ETC.

SEALED tenders for the supply of all or any of the undermentioned articles of Indian manufacture during the official year 1934-35 will be received by the Superintendent of Stationery up to 12 noon on Thursday, the 1st February 1934.

For general conditions, form of tender and other particulars apply to the Assistant Superintendent of Stationery, Madras.

LIST OF ARTICLES

	Description of article.	Probable quantity required during 1934-35.	Sample required.
*1	Blueblack registering ink of best quality for writing permanent records in bottles of 24 ounces each.	8,000 bottles.	2 bottles.
*2	Blueblack ink powder in tins, each tin of powder capable of producing 12 ounces of best liquid ink.	6,000 doz. tins.	6 tins.
*3	Cheque writing ink in 4 oz. of 20 ounces	144 bot ..	3 bots.
*4	Red ink powder Faskin in 1 ounce tins, each tin to yield 24 ounces of bright liquid red ink.	1,400 ounces to be in tins of 1 ounce each.	3 tins.
*5	Rubber-stamping ink in 1 ounce phials—Violet colour	10,000 phials.	4 phials.
*6	Rubber-stamping ink in 1 ounce phials—Black colour	1,200 bottles.	4 ,,
*7	Printing ink, black, in 10 lb. tins.	8,000 pounds in 10 lb. tins.	3 ten-pound tins.
*8	Printing ink in tubes in ½ lb. tins.	2,400 tins of ½ lb. each.	6 tins.
9	Blackhead pencils, ordinary Cedarwood.	600 gross.	6 pencils.
10	Blue pencils, ordinary	16 ,,	6 ,,
11	Brown pencils	32 ,,	4 ,,
12	Drawing pencils, H.B. ..	6 ,,	3 ,,
13	Copying ink pencils, superior, equal in quality to Hard Magnifico pencils, capable of yielding the original and three clear carbon copies at one stroke	100 ,,	4 ,,
14	Pencil-rest, desk, superior with cork handles in sizes.	10 Gross.	1
15	Rubbers, large, ordinary ..	10 ,,	3 pair
16	Rubbers, small, ordinary ..	2 ,,	3 ,,
17	Lined cloth. Pink, 30" to 36", equal in quality to E.K. 21.	5,000 yards.	1 yard with maker's name and mark.
18	Long cloth, ordinary, 35" to 36"	12,000 ,,	,,
19	Mosquito-net cloth, 36" ..	500 ,,	,,
20	Mull for Educational Department, 42" ..	5,000 ,,	,,
21	Flannel, 27"	800 yards in each of 3 shades.	,,
22	Blue serge, 54"	800 yards.	,,
23	Red serge, 54"	200 ,,	,,
24	Book-binder's cloth, 36" ..	22,000 ,,	,,

* The tender for inks must be accompanied by chemical fee of Rs. 10 for each kind of ink.

	Description of article.	Probable quantity required during 1934-1935.	Sample required
25	Wire brushes for typewriters ..	240 numbers.	1
26	Hard brushes for typewriters ..	600 ..	1
27	Soft brushes for typewriters ..	700 ..	1
28	Long red brushes for typewriters	100 ..	1
29	Camel hair brushes, 8" ..	60 ..	1
30	Camel hair brushes, 14" ..	30 ..	1
31	Rubber stamp brushes ..	4,500 ..	6
32	Buttons, black, medium ..	2,000 ..	6
33	Hooks and eyes, of the set ..	1,000 sets ..	2 sets.
34	Paperclips, steel nickel, Gunmetal silver tipped, ordinary	2.0 gross.	2 boxes.
35	Blotter, small, 12" × 8" ..	450 numbers.	2
36	Chalk, white, prepared in boxes of one gross sticks.	2,000 boxes.	1 box.
37	Chalk, coloured, prepared in boxes of one gross sticks.	200 ..	2 ..
38	Glue	2,500 lb.	1 lb.
39	Chalk, white, ordinary ..	3 cwt.	1 ..
40	Woollen jerseys	100 numbers.	1
41	Tailor muslin, 36" ..	500 yards.	1 yard with maker's name and mark.
42	Waterproof sackcloth ..	6 dozens.	1
43	Waterproof coats	50 with belts.	6
44	Waterproof caps	50 ..	1
45	Waterproof bullock covers ..	60 ..	1
46	Yellow woollen tape, 6" ..	600 yards.	1 yard.
47	Twine, Hempen, in 1 thread ..	250 lb.	1 skein.
48	Wool of colours, best Japaree wool.	20 ..	1 ..
49	Tracing cloth, 36" wide ..	2,000 yards.	1 yard with maker's name and mark.
50	Flat, brass, in sheets of 400 pins 1" of 20 standard wire gauge	8,000 pieces.	2 sheets.
51	Flat brass, 1" in sheets of 400 pins to be 20 standard wire gauge	8,824 ..	1 ..
52	White Tape, 1½"	1,000 yards.	1 yard.
53	Pink tape 1½"	2,400 ..	1 ..
54	Red ink paint, similar to Indian pens.	2,400 grams.	1 gram.
55	Buntings, double 108 cms. brown	5,000 yards.	1 yard with maker's name and mark.
56	Finger print rollers	180 numbers.	1
57	Three Crown files	10 dozen.	1
58	Holes of linen, woollen worsted.	200 pairs	1 pair.
59	Thumb Impression, brass plate mounted on strong teakwood.	800 numbers.	1
60	Alley and Co's. Black stamping ink in 4 lb. tins to be securely soldered to provide leaktight	480 lbs.	1 tin.
61	Tin sheets, foolscap size, 14" × 8"—24 to a thick.	500 tins.	1
62	Gum, or mucus ..	2,000 lb.	1 lb.
63	Gum, Arabic, superior ..	1,000 lb.	2 ..

T. G. RUTHERFORD,
Superintendent.

Stationery Office, Madras.
2nd December 1933.

TENDER FOR THE WORK OF CONSTRUCTING ENGINE HOUSE QUARTERS FOR THE ENGINE DRIVER, ASSISTANT DRIVER AND A WATCHMAN FOR THE VIRUDUNAGAR WATER-WORKS.

Tenders will be received by the Executive Engineer, Ramnad Division, at his office at Madura, up to 4 p.m., on 3rd January 1934, for the work of constructing an Engine house for Virudunagar water-works, quarters for an Engine Driver, an Assistant Driver and a watchman at Headworks

The tender should be in the prescribed form obtainable from the Executive Engineer's Office.

2. Tenders must be submitted in sealed covers, and should be addressed to the Executive Engineer, Ramnad Division, the name of the tenderer and the name of the work being noted on the cover.

If the tender is made by an individual, it shall be signed with his full name and his address shall be given. If it is made by a firm, it shall be signed with the co-partnership name by a member of the firm, who shall also sign his own name and the name and address of each member of the firm shall be given. If the tender is made by a corporation, it shall be signed by a duly authorised officer who shall produce with his tender, satisfactory evidence of his authorization. Such tendering corporation may be required, before the contract is executed, to furnish evidence of its corporate existence.

3 Each tenderer must pay, as earnest money, a sum of Rs. 700 (seven hundred) only into the branch of the Imperial Bank of India or into the Government treasury or sub-treasury within the jurisdiction of the Executive Engineer concerned to the credit of Receipts Deposits on behalf of the Executive Engineer at the Ramnad Division and enclose with his tender the challan tendered accordingly. This earnest money will be refunded to the unsuccessful tenderers on application, after intimation to that effect of the tender or at the expiration of two months from date of tender, whichever is earlier. This refund will be authorized by the Executive Engineer by suitable endorsement on the challan. The earnest money will not be received in cash or currency notes by the Public Works Department Officers, save in exceptional cases, where there are no treasuries or banks within the jurisdiction of the officer calling for tenders. When currency notes are given, the tenderer should sign his name in full with date, on the back of all the currency notes given by him, whatever their denominations may be.

The earnest money will be retained in the case of the successful tenderer and will not carry any interest. It will be dealt with as provided in the tender.

4. When a tender is to be accepted, the tenderer, whose tender is under consideration, shall attend the Division Office on the date fixed by written intimation to him. He shall forthwith upon intimation being given to him by the Executive Engineer of acceptance of his tender make a security deposit of Rs. 700 (seven hundred) only in one of the forms prescribed in the Madras Public Works Account Code and sign an agreement in the proper departmental form for the due fulfilment of the contract. This security deposit together with the earnest money and the amount withheld according to clause 61 of the Standard Preliminary Specification of the Madras Detailed Standard Specifications will be retained as security for the due fulfilment of this contract. If a cash security deposit is made by the contractor he shall follow the procedure laid down in the preceding paragraph for payment of earnest money and such deposit will not bear interest. Failure to enter into the required agreement or to make the security deposit as defined in this paragraph shall entail forfeiture of the earnest money

5. The tenderer shall examine closely the Madras Detailed Standard Specifications, and also the Standard Preliminary Specification contained therein, and sign the Divisional Office copy of the Madras Detailed Standard Specifications and its addenda volume in token of such study before submitting his tender unit rates which shall be for finished work in situ. He shall also carefully study the drawings and additional specifications and all the documents which form part of the agreement to be entered into by the accepted tenderer. The Madras Detailed Standard Specifications and other documents connected with the contract such as specifications, plans, descriptive specification sheet regarding materials, etc., can be seen at any time between 11 a.m. and 4 p.m. on office days, in the office of the Executive Engineer, Ramnad Division.

6. The tenderer's attention is directed to the requirements for materials under the clause "Materials and workmanship" in the 'Preliminary Specification." Materials conforming to the British Standard Specifications shall be used on the work, and the tenderer shall quote his rates accordingly.

7 Every tenderer is expected, before quoting his rates, to inspect the site of the proposed work. He should also inspect the quarries, and satisfy himself about the quality and workability of materials. The names of quarries, lakes etc., wherefrom certain materials are to be obtained will be given in the Descriptive Specification Sheet. The best class of materials to be obtained from the quarries or other source defined shall be used on the work. In every case the materials must comply with the relevant standard specifications. Samples of materials as called for in the standard specifications, or in the tender notice, or as required by the Executive Engineer in any case, shall be submitted for the Executive Engineer's approval before the supply in site of work is begun. If the contractor, after examination of the source of materials defined in the Descriptive Specification Sheet, is of opinion that materials complying with the standard or other specifications of the contract cannot be obtained in quality or sufficient quantity from the source defined in the Descriptive Specification Sheet, he shall so state clearly in his tender and state wherefrom he intends to obtain materials, subject to the approval of the Executive Engineer.

The Government will not, however, alter acceptance of a contract rate pay any extra charges for lead or for any other reason, in case the contractor is found later on to have misjudged the materials available. Attention of the contractor is directed to the standard "Preliminary Specification" regarding payment of seigniorage, bulking etc.

8. The tenderer's particular attention is drawn to the sections and clauses in the standard "Preliminary Specification" dealing with—

(1) test, inspection and rejection of defective materials and work,
(2) carriage,
(3) construction plant,
(4) water and lights,
(5) clearing up during progress and for delivery,
(6) accidents,
(7) delays, and
(8) particulars of payment.

The contractor should closely peruse all the specification clauses which govern the rate which he is to tender.

9. A schedule of quantities accompanies this tender notice. It shall be distinctly understood that the Government does not accept any responsibility for the correctness or completeness of the schedule, and that this schedule is liable to eliminations by omissions, deductions, or additions at the discretion of the Executive Engineer, Roads Division, or as set forth in the conditions of contract. The tenderer will, however, base his lumpsum tender on the schedule of quantities. He should quote specific rates for each item in the schedule, and the rate should be in rupees, annas, and in terms of three pies. The rate should be written both in words and figures and the entire in words. The tenderer shall also show the totals of each item and the grand total of the whole contract, and quote in the tender a lump sum for which he will undertake to do the whole work subject to the conditions of contract. The schedule accompanying the lumpsum tender shall be written legibly and free from erasures, overwritings or corrections of figures. Corrections, where unavoidable, should be made by crossing out, initialling dating and rewriting.

10 Tenders offering a percentage deduction from or increase on the estimate amount, and if sent not submitted in proper form or in duplicate will be rejected. Rates or lump sum amounts for items not called for shall not be included in the tender. No alteration which is made by the tenderer in the contract form, the conditions of contract, the drawings, specifications, or quantities accompanying same will be recognised, and, if any such alterations are made, the tender will be void.

11. The tenderer should work out his own rates, without reference being made to the Public Works Department current schedule of rates or to the Public Works Department estimate rates which are not open for inspection by tenderers.

12 The attention of the tenderers is directed to the contract requirements as to the time of beginning work, the rate of progress, and the dates for the completion of the whole work and the several parts. The following rate of progress and proportionate value of work done from time to time, as will be indicated by the Executive Engineer's certificates of the value of work done will be required. Dates of commencement of this programme will be the dates on which the site (or premises) is handed over to the contractor :—

Period after date of commencement.	Percentage of work completed (based on contract lump-sum amount)
One month	20 per cent.
Three months	50 per cent
Six months	100 per cent.

13. No part of the contract shall be sublet without written permission of the Executive Engineer nor shall transfer be made by power-of-attorney authorising others to receive payment on the contractor's behalf.

14. If further necessary information is required, the Executive Engineer of the Division will furnish such, but it must be clearly understood that tenders must be received in order, and according to instructions.

15 The Executive Engineer or other sanctioning authority reserves the right to reject any tender or all the tenders without assigning any reason therefor.

SCHEDULE.

Item number.	Quantity		Description of work.	M.D.S.S. number.	Per
			I. Constructing an Engine House.		
1	7,425 c.ft.	..	Earthwork excavation for foundations in kankar soil 0' to 4' deep with an extra lead of ten yards.	23	1,000 c.ft.
2	3,050 "	..	Earthwork excavation for foundations in kankar soil 0' to 12' deep with an extra lead of ten yards.	23	1,000 "
3	870 "	..	Earthwork excavation for foundations in kankar soil 12' to 18' deep with an extra lead of ten yards.	23	1,000 "
4	3,700 "	..	Concrete in kankar quartz stone in ballast mortar (1 : 4 : 8)	27	100 "
5	3,170 "	..	Cement rat trap flat soling in mortar for foundations and basement (1 : 4 : 8)	28-b	100 "
6	1,400 "	..	Cement rat trap flat soling in mortar (1 : 3) in superstructure	28-B	100 "
7	87 "	..	Plain, sectional, or bell-shaped arch work with brick in lime mortar (1 : 2) using country bricks.	31-B	100 "
8	100 sq.ft.	..	Pointing with cement mortar (1 : 2) 1" thick to coursed rubble work	91	100 sq.ft.
9	6,750 "	..	Pointing with cement mortar (1 : 3) coursed rubble work	92	100 "
10	22 "	..	Providing and fixing M.S. lintel 6" thick with a 25 per cent. of reinforcement	120	1 "
11	14 "	..	Do. 8" thick do. do.	120	1 "
12	125 "	..	Do. 9" thick do. do.	120	1 "
13	276 "	..	Flooring with stone jelly concrete in lime mortar (1 : 2) 4" thick and plastered over with (inches) (mortar (1 : 3) 1" thick	41-J	100 "
14	380 "	..	Floor as with Cuddapah slab 1½" thick over a bed of concrete 1" thick and pointed with cement mortar (1 : 2)	41-A	100 "
15	2 Nos.	..	Iron flue for a chool open of 10 with masonry iron fittings, etc., complete	122	Each
16	94.11 c.ft.	..	Portion fresh stone wrought and put up	80	1 c.ft.
17	113 sq.ft.	..	Teakwood framed, panelled and braced doors including frames, hinges, fittings, etc., complete.	52-E	1 sq.ft.
18	230 "	..	Burma teakwood, ledged, braced and planked windows with frames, fittings, etc., complete	52-L	1 "
19	7 "	..	Sash or ventilator, planed and fixed ventilator with Burma teak frames, fittings, etc., complete	52-M	1 "
20	300 "	..	Madras terraced roofing with brick on edge, 3" concrete, three coatings of 3/4" lime plaster on top and bottom.	48-G	100 "
21	1,400 "	..	Best tiled roofing with Mangalore tiles, embedded in lime mortar 1" thick over flat tiles including tank (coupes 2" × 1", etc., complete	48-D	100 "
22	30 c.ft.	..	Ridging, with Mangalore tiles set in lime mortar (1 : 2)	..	100 c.ft.
23	2,166 sq.ft.	..	Lime white wash work with approved patna two coats (one coat of paint)	72	100 sq.ft.
24	6 c.ft.	..	Cornice work	36-E	1 c.ft.
25	72 c.ft.	..	Brick corbel 6" thick and 9" projection including plastering, etc., complete	..	1 c.ft.
26	2 Nos.	..	Supplying and fixing Burma teakwood finials	..	Each.
27	100 c.ft.	..	Burma teak lintels boxed 1" thick including fixing, etc., complete	..	1 c.ft.
			II. Constructing quarters for an Engine Driver [Design No. 174 issued with Proceedings No. 238 S. dated 11th June 1912.)		
1	3,870 c.ft.	..	Earthwork excavation for foundations in kankar soil	23	1,000 c.ft.
2	2,233 "	..	Cuttack flagging in lime mortar (1 : 3) in foundations and basement	26-K	100 "
3	750 "	..	Concrete broken quartz stone in lime mortar (1 : 4 : 8)	27	100 "
4	1,050 "	..	Brickwork in lime mortar in superstructure (using country bricks)	31-B	100 "
5	345 "	..	Brickwork in lime mortar in superstructure (using country bricks)	31-A	100 "
6	117 "	..	Plain, segmental or semi-circular arch work with brick in lime (1 : 2) using country bricks.	31-B	100 "
7	1 "	..	Cuttack work	36-E	1 "
8	97.40 "	..	Cornices and (fillets mould) wrought and put up	80	1 "
9	1,344 sq.ft.	..	Steel tiled roofing with Mangalore tiles embedded in lime mortar 1" thick over flat tiles including tank (coupes 2" × 1", etc., complete.	48-D	100 sq.ft.
10	91 c.ft.	..	Ridging with Mangalore tiles set in lime mortar	..	1 c.ft.
11	197 sq.ft.	..	Country-wood ledged, planked and braced doors including frames, hinges, fittings, etc., complete	52-E	1 sq.ft.
12	84 "	..	Countrywood, ledged, fitted and planked windows with frames, fittings, etc., complete	52-L	1 "
13	60 "	..	Countrywood batten shutters with three planks 2" thick including frames, hinges, etc., complete	..	1 "
14	2 Nos.	..	Teakwood finish cill-cloth	..	Each.
15	695 sq.ft.	..	Flooring with stone jelly concrete in lime mortar (1 : 3 : 6) 4" thick and plastered over with cement mortar ½" thick (1 : 3).	41-J	100 sq.ft.

Item number	Quantity		Description of work.	M.B.S.S. number	Per,
16	805 sq.ft.	..	Flooring with 4" lime concrete and 1" cement concrete surface (Tiles pattern first sort)	41-C	100 sq.ft.
17	4,853 "	..	Plastering interior walls with fine mortar one coat ½" thick and white washed twice.	57 and 58	100 "
18	127 "	..	Plastering with cement (1 thick (1 "	62	100 "
19	2,040 "	..	Painting with chocolate paint two coats (excluding cost of paint)	78	100 "
20	18 r.ft.	..	Masonry coping including all masonric work in lime mortar (1 : 2) and plastered with Cement ½" thick (1 : 3).	..	1 r.ft.
21	40 "	..	Teak Burma Board including painting with approved paint, etc. complete (less cost of paint).	..	1 "

III. Constructing quarters for Assistant Driver (Design No. 178 issued with Proceedings No. 103, dated 1st March 1920), including latrine San. 174/19.

1	1,000 c.ft.	..	Earthwork excavation for foundation in lower soil	23	1,000 c.ft.
2	68 "	..	Concrete broken bricks stone in lime mortar (1 : 2)	27	100 "
3	511 "	..	Cut steel out of second sort in lime mortar (1 : 2) in foundation and basement ..	28 E	100 "
4	891 "	..	Brickwork in clay in superstructure (Burma country bricks)	31 F	100 "
5	219 "	..	Brickwork in lime mortar in superstructure (using country bricks) ..	31-A	100 "
6	43 "	..	Half segmental or semi-circular arch work with brick in lime mortar (1 : 2) using country bricks.	34 E	100 "
7	11 "	..	Cutcurve work	34-B	1 "
8	90.5 "	..	Country-wood pilasters with wrought and put up	36	1 "
9	80 s.ft.	..	Country-wood ledged, planked and braced doors including frames, hinges, fittings, oils, complete.	42-B	1 sq.ft.
9a	18 "	..	Country-wood ledged, planked and braced doors including frames, hinges, fittings, etc., complete with at top 1 ft.	42-E	1 "
10	20 "	..	Country-wood ledged, braced and planked windows with frames, fittings including iron bars, etc. complete	44-L	1 "
11	14 "	..	Hoop pattern work of Burma tiles including white washing twice, etc., complete	35	100 "
12	780 "	..	Best tiles roofing with Mangalore tiles bedded in lime mortar ½" thick over 6x1 tiles including cock ridges 2" x 1", etc. complete	10-D	100 "
13	2 r.ft.	..	Raising with Mangalore tiles in lime mortar (1 : 2)	..	1 r.ft.
14	6 10 sq.ft.	..	Flooring with stone jelly concrete in lime mortar (4 : 2) 6" thick and plastered over with cement mortar ½" thick (1 : 3).	41-F	100 sq.ft.
15	850 "	..	Gravelling 6" thick well-watered and rammed etc., complete	44	100 "
16	5,100 "	..	Plastering 2 coats with lime mortar and coat ½" thick and white washed twice.	57 and 58	100 "
17	60 "	..	Plastering with cement (1 thick (1 : 4)	62	100 "
18	850 "	..	Painting wood work with chocolate paint two coats (excluding cost of paint)	78	100 "
19	27 "	..	Supplying and fixing Cuddapah slab for recess of shelves ..	9	1 "
20	60 r.ft.	..	Brick moulds 9" thick and 9" projection including plastering, etc., complete ..	..	1 r.ft.

IV. Constructing quarters for one watchman (Design No. 168 issued with Proceedings No. 192-S, dated 25th April 1916).

1	1,276 c.ft.	..	Earthwork excavation for foundation in lower soil	23	1,000 c.ft.
2	324 "	..	Filling in basement with excavated earth	24	1,000 "
3	1,402 "	..	Coursed rubble second sort in lime mortar (1 : 2) in foundations and basement ..	26 E	100 "
4	1,178 "	..	Brickwork in clay in superstructure (using country bricks)	31 F	100 "
5	634 "	..	Brickwork in lime mortar in superstructure (using country bricks)	31-A	100 "
6	76 "	..	Flat, segmental or semi-circular arch work with brick in lime mortar (1 : 2) using country bricks	34-B	100 "
7	8.84 "	..	Cement wood pilaster grade wrought and put up	36	1 "
8	156 sq.ft.	..	Country-wood ledged, planked and braced doors including frames, hinges, fittings, etc., complete	42-E	1 sq.ft.
9	99 "	..	Country-wood ledged, braced and planked windows with frames, fittings, etc., complete	44-L	1 "
10	701 "	..	Flooring with stone jelly concrete in lime mortar (2 : 6) 6" thick and plastered over with cement mortar ½" thick (1 : 3).	41-F	100 "
11	44 "	..	Flooring with Cuddapah slab 1½" thick over a bed of concrete 4" thick and pointed with cement mortar (1 : 2) to the full depth of the slab ..	41-A	100 "
12	300 "	..	Gravelling 6" thick well-watered and rammed etc. complete ..	44	100 "
13	1,338 "	..	Best tiled roofing with Mangalore tiles bedded in lime mortar 1" thick over flat tiles including cock ridges 2" x 1", etc., complete	44-D	100 "
14	54 r.ft.	..	Ridging with Mangalore tiles in lime mortar (1 : 2)	..	1 r.ft.
15	4,450 sq.ft.	..	Plastering 1 thick with lime mortar 1 coat ½" thick	57	100 sq.ft.
16	1,425 "	..	Tarring two coats with coal tar	76	100 "
17	63 "	..	Hoop coats work with pan tiles including white washing twice etc., complete ..	33	100 "
18	54 r.ft.	..	Six inches masonry drain including coloured jelly and cement plastering, etc., complete as per design San. No. 32/29.	..	1 r.ft.

N.B.—1. Paint will be supplied departmentally at Virudunagar water-works subdivision stores. Rates quoted should be exclusive of paint.
2. Gravel should be stacked for measurement before use as work and 15 per cent will be deducted for voids.

T. HARVEY,
Executive Engineer, Ramnad Division.

Madura, 6th December 1933.

TENDER FOR EXCAVATING (1) GRAND ANICUT CANAL FROM R.D. 33/4000 TO 34/08, (2) GRAND ANICUT CANAL FROM R.D. 34/08 TO 34/60 AND (3) GRAND ANICUT CANAL FROM R.D. 34/60 TO 35/3038.

TENDERS will be received by the Executive Engineer, No. 2 Division, Pattukkottai, at his office at Pattukkottai up to 5 p.m. on 31st December 1933 for the works of (1) Excavating the Grand Anicut Canal from R.D. 33/4000 to 34/08, (2) Excavating Grand Anicut Canal from R.D. 34/08 to 34/60 and (3) Excavating Grand Anicut Canal from R.D. 34/60 to 35/3038. The tenders should be in the prescribed form obtainable from the Executive Engineer's Office. *Separate tenders should be submitted for each reach.*

2. Tenders must be submitted in sealed covers and should be addressed to the Executive Engineer, No. 2 Division, Pattukkottai the name of the tenderer and the name of the work being noted on the cover.

If the tender is made by an individual, it shall be signed with his full name and his address shall be given. If it is made by a firm, it should be signed with the co-partnership name by a member of the firm who shall also sign his own name, and the names and address of each member of the firm shall be given. If the tender is made by a corporation, it shall be signed by a duly authorized officer who shall produce with his tender, satisfactory evidence of his authorization. Such tendering corporation may be required, before the contract is executed, to furnish evidence of its corporate existence.

3. Each tenderer must pay, as earnest money, a sum of Rs. 500 (five hundred) for the reach 33/4000 to 34/08, Rs. 500 (five hundred) for the reach 34/08 to 34/60 and Rs. 300 (three hundred) for the reach 34/60 to 35/3038 into the branch of the Imperial Bank of India or into the Government treasury or sub-treasury within the jurisdiction of the Executive Engineer concerned in the credit of Revenue Deposits on behalf of the Executive Engineer, No. 2 Division, and enclose with his tender the chalan tendered accordingly. This earnest money will be refunded to the unsuccessful tenderer on application, after intimation is sent of rejection of the tender or at the expiration of two months from date of tender, whichever is earlier. This refund will be authorized by the Executive Engineer by suitable endorsement on the chalan.

The earnest money will be retained in the case of the successful tenderer, and will not carry any interest. It will be dealt with as provided in the tender.

4. When a tender is to be accepted, the tenderer, whose tender is under consideration, shall attend the Division Office on the date fixed by written intimation to him. He shall forthwith upon intimation being given to him by the Executive Engineer of acceptance of his tender make a security deposit of Rs. 1,000 (one thousand) for the reach 33/4000 to 34/08 and Rs. 800 (five hundred) for the reach 34/08 to 34/60 and Rs. 300 (three hundred) for the reach 34/60 to 35/3038 in one of the forms prescribed in the Madras Public Works Account Code. This security deposit together with the earnest money and the amount withheld according to clause 63 of the Standard Preliminary Specification of the Madras Detailed Standard Specification shall be retained as security for the due fulfilment of this contract. If a cash security deposit is made by the contractor he shall follow the procedure laid down in the preceding paragraph for payment of earnest money and such deposit will not

bear interest. Failure to enter into the required agreement or to make the security deposit as defined in this paragraph shall entail forfeiture of the earnest money.

6. The tenderer shall examine closely the Madras Detailed Standard Specifications and also the Standard Preliminary Specification contained therein and sign the Undersigned Only a copy of the Madras Detailed Standard Specification and its 4 blends volume in token of such study before submitting his tender unit rates which shall be for finished work in situ. He shall also carefully study the drawings and additional specifications and all the documents which form part of the agreement to be entered into by the accepted tenderer. The Madras Detailed Standard Specification and other documents connected with the contract such as specifications, plans, descriptive specification sheet regarding materials, etc., can be seen at any time between 11 a.m. and 3 p.m. on office days, in the office of the Executive Engineer, No. 2 Division, Pattukkottai.

8. Every tenderer is expected, before quoting his rates to inspect the site of the proposed work.

7 The tenderer's particular attention is drawn to the sections and clauses in the Standard "Preliminary Specification" dealing with—

(1) test, inspection and rejection of defective materials and work,
(2) carriage,
(3) construction plant,
(4) water and lighting,
(5) cleaning up during progress and for delivery,
(6) accidents,
(7) delays, and
(8) particulars of payment.

The contractor should closely peruse all the specification clauses which govern the rates which he is tendering.

8. A schedule of quantities accompanies this tender notice. It shall be distinctly understood that the Government does not accept any responsibility for the correctness or completeness of this schedule and that this schedule is liable to alteration by omissions, deductions, or additions at the discretion of the Executive Engineer No. 2 Division, or as set forth in the conditions of contract. The tenderer will, however, base his lump sum tender on this schedule of quantities. He should quote specific rates for each item in the schedule, and the rates should be in rupees, annas and in sums of three pies. The rates should be written both in words and figures and totals in words. The tenderer should also show the totals of each item and the grand total of the whole contract, and quote in the tender a lump sum for which he will undertake to do the whole work subject to the conditions of contract. This schedule accompanying the lump sum tender shall be written legibly and free from erasures, overwritings or interlinings of figures. Corrections, where unavoidable, should be made by crossing out, initialling, dating and rewriting.

9. Tenders offering a percentage deduction from or increase on the estimate amount, and those not submitted in proper form or in due time will be rejected. Rates or lump sum amounts for items not called for shall not be included in the tender. No alteration which is made by the tenderer in the contract form, the conditions of contract, the drawings, specifications, or quantities accompanying same will be recognised; and if any such alterations are made, the tender will be void.

10. The tenderer should work out his own rates without reference being made to the Public Works Department current schedule of rates or to the Public Works Department estimate rates which are not open for inspection by tenderers.

11. The attention of the tenderers is directed to the contract requirements as to the time of beginning work, the rate of progress, and the dates for the completion of the whole work and its several parts. The following rate of progress and proportionate value of work done from time to time, as will be indicated by the Executive Engineer's certificates of the value of work done, will be required. Date of commencement of this programme will be the date on which the site (or premises) is handed over to the contractor :—

	Reach 33/4000— 34/00.	Reach 34/00— 34/60.	Reach 34/60— 35/4000
	PER CENT.	PER CENT.	PER CENT.
Three months ..	10	20	20
Six months ..	30	55	55
Nine months ..	60	85	80
Twelve months ..	80	100	100
Fifteen months ..	100	..	..

12. No part of the contract shall be sublet without written permission of the Executive Engineer nor shall transfer be made by power of attorney authorising others to receive payment on the contractor's behalf.

13. If further necessary information is required, the Executive Engineer of the Division will furnish such, but it must be clearly understood that tenders must be received in writing, and according to instructions.

14. The Executive Engineer or other sanctioning authority reserves the right to reject any tender or all the tenders without assigning any reason therefor.

15 The tenderer should at his own cost remove kalli, scrub jungle and other minor obstructions met with during execution of work.

16. The tenderer should at his own cost form dowel banks and water sheets for consolidating and draining the banks as directed by the Executive Engineer.

SCHEDULE.

I

Excavating Grand Anicut Canal in reach 33/4000 to 34/00.

Item number, quantity and description of work.

1 374—Earthwork excavating in all soils and forming banks in reach 33/4000 to 34/00 with an initial lead of all yards and lift of 4 yards including scattering banks and cramming slopes complete .. .. Per 1,000 c.ft.

2 2,037—Earthwork excavating in all soils cut with in reach 33/4000 to 33/60, filling in 4 pair wagons and forming banks between K De 33/00 to 34/00 with all leads and lifts including haulage, rolling, scattering complete .. .. Per 1,000 c.ft.

3 213—Earthwork excavating in all soils and forming spoil banks in reach 33/4000 with a initial lead of 20 yards and lift of 2 yards including spreading complete .. .. Per 1,000 c.ft.

4 223—Earthwork excavating trenches under banks in reach 33/00 to 34/00 and depositing as directed with an initial lead of 20 yards and lift of 2 yards .. .. Per 1,000 c.ft.

5 Extra for every extra load of 10 yards or part thereof for items 2, 3 and 4 above .. .. .. Per 1,000 c.ft.

6 Extra for every extra lift of 1 yard or part thereof for items 3 and 4 above .. .. Per 1,000 c.ft.

7 Breaking clods when directed .. .. .. Per 1,000 c.ft.

8 Alternative rates may also be quoted for earthwork with all leads and lifts including trimming slopes and scattering banks for items 1 and 3 above .. .. Per 1,000 c.ft.

N.B.—In this the portion occupied by Anicutlar aqueduct has been excluded.

1. Pumping and baling will be done by the department where it considers pumping or baling necessary.

2. The Contractor will be supplied free of hire at site of work with 24 miles of 4 inch line and 100 wagons as a maximum limit as the Executive Engineer thinks fit in the interest of work which at the end of the work should be returned at the site.

The ordinary sundry items of the tram line and trucks such as laying and maintaining, shifting, tightening up, oiling, etc., shall be done by the contractor at his own cost. But the periodical tar painting of tracks and sleepers will be done at Government cost. The contractor shall pay for the repairing of the damage to his tramways and bridges and replacing of missing and unserviceable bolts and nuts except for wear & tear as certified to by the Executive Engineer and repairs be carried out by department at cost recovered from him. The contractor shall bear all incidental charges and be responsible for any loss from fire, theft, floods, etc., during transit and after laying till handed over back to the department. A separate agreement for the tram line and other tools as per departmental form will be taken.

II

Excavating Grand Anicut Canal in reach 34/60 to 34/60.

Item number, quantity and description of work.

1 3,000—Earthwork excavating in all soils and forming banks in reach 34/00 to 34/60 with an initial lead of 20 yards and lift of 4 yards including scattering banks complete .. .. Per 1,000 c.ft.

2 200—Earthwork excavating trenches under banks in reach 34/00 to 34/60 and depositing as directed with an initial lead of 20 yards and lift of 2 yards .. .. Per 1,000 c.ft.

3 Extra for every extra load of 10 yards or part thereof for items 1 and 2 above .. .. .. Per 1,000 c.ft.

4 Extra for every extra lift of 1 yard or part thereof for items 1 and 2 above .. .. .. Per 1,000 c.ft.

5 Breaking clods when directed .. .. .. Per 1,000 c.ft.

6 Alternative rates may also be quoted for earthwork with all leads and lifts including trimming slopes and scattering banks for item 1 above for the reaches 34/00 to 34/10 and 34/40 to 34/60 separately.

N.B.—In this, the portion occupied by Anicutlar aqueduct has been excluded.

1. Pumping and baling will be done by the Department where it considers pumping or baling necessary.

III

Excavating Grand Anicut Canal from N.D. 34/00 to 35/4028.

Item number, quantity and description of work

1 2,135 cubic—Earthwork excavation in sorting in all soils met with and forming banks in layers with an initial lead of 20 yards and lift of 3 yards including scattering banks and cramming slopes .. .. .. Per 1,000 c.ft.

2 180—Earthwork excavating trenches in all soils met with under Banks wherever N.S.D. is 4 feet or more above ground level with initial lead of 20 yards and lift of 3 yards and depositing as directed including sorting .. .. .. Per 1,000 c.ft.

3 (a) Extra for every extra load of 10 yards or part thereof .. Per 1,000 c.ft.

(b) Extra for every extra lift of 1 yard or part thereof .. Per 1,000 c.ft.

4—Earthwork excavating in sorting in all soils met with and forming banks in layers with all leads and lifts including sorting banks and trimming slopes .. .. Per 1,000 c.ft.

T. S. VENKATARAMA AYYAR,
Executive Engineer, No. 2 Division.

Pattukkottai, 25th November 1933.

TENDER NOTICE.

NOTICE is hereby given that sealed tenders will be invited or auction held by the Superintendents of Jails and Borstal and Certified Schools under the control of the Inspector-General of Prisons, Madras, for the supply of ration and miscellaneous articles required for the General department and miscellaneous articles and raw materials required for the Manufactory departments of their respective jails and schools on the dates noted below for the year 1934-35. Printed copies of conditions and other details can be had from the Superintendents of Jails and Schools concerned on application :—

		Auction date.
Central Jail Bellary	..	16th January 1934.
Webbite Sanatorium Jail, Bellary	..	
Junior Certified School Bellary	..	
District Jail, Berhampur	..	17th do.
Special Sub-Jail, Kanchipuram	..	18th do.
Special Sub-Jail, Kasaribanda	..	20th do.
Central Jail, Vizagapatam	..	22nd do.
Special Sub-Jail, Kottapalli	..	23rd do.
Central Jail Rajahmundry	..	25th do.
Special Sub-Jail, Nellore	..	27th do.
The Penitentiary, Madras	..	30th do.
Senior Certified School, Chingleput	..	31st do.
District Jail, Cuddalore	..	31st do.
		1st February 1934.
Borstal School Tanjore	..	2nd do.
Central Jail, Trichinopoly	..	3rd do.
District Jail, Madura	..	3rd do.
Boys' Jail School, Palamcottah	..	5th do.
Central Jail, Coimbatore	..	8th do.
Special Sub-Jail, Cuddapah	..	9th do.
Central Jail, Cannanore	..	10th do.
Special Sub-Jail Mangalore	..	12th do.
Central Jail Salem	..	13th do.
Central Jail, Vellore	..	14th do.
Junior Certified School, Ranipet	..	15th do.

G. W. MACONACHIE, Lieut.-Col.,
Inspector-General of Prisons.

Ootacamund, 5th December 1933.

SALE OF SANDALWOOD IN NORTH ARCOT DISTRICT.

THE following quantities, more or less, of cleaned sandalwood (roots, billets, chips and saw dust) will be offered for sale by public auction at 10 a.m. on Thursday the 18th January 1934, at the Forest Sandalwood sale depot at Tirupputtur on the South Indian Railway by the District Forest Officer, West Vellore, Tirupputtur, North Arcot.

Serial	Class	Name	Probable quantity. tons.
1	V	Chandanda	58
2	VI	Sapwood	42
3	VII	Roots, first class	31
4	VIII	Roots, second class	32
5	IX	Roots, third class	57
6	X	Junjadi, first class	47
7	XI	Junjadi, second class	33
8	XII	Attinger	26
9	XIII	Chips	4
10	XIV	Aberuffin	6
11	XVI	Malvarkitta	13
12	XVII	Mandabalai	62
13	XVIII	Saw dust	2
		Total ..	415

2. The wood has been classified according to the classes noted above. Intending purchasers are advised to inspect in advance, the lots put up for sale, but they must accept the classification made in the depot as final.

3. The various classes have been stored in the sandalwood godown in lots of 5, 10 and 15 tons for convenience, but the lots so exposed will not constitute an actual lot for which bids will be accepted. Each class of wood will be offered for sale separately in lots of 15, 10 or 5 tons or less if convenient, such lots merely consisting of a certain quantity of the class of wood then being sold. Bids will be per ton of each class of wood.

4. The sale will be subject to confirmation by the Conservator of Forests, Salem Circle, who does not bind himself to accept the highest or any bid.

5. Before being allowed to bid, each intending bidder must pay an earnest money deposit of Rs. 1,000 if paid in cash immediately before the sale, else should preferably be in the form of Madras notes for Rs. 1,000 or Rs. 500. A receipted Government treasury challan for the amount will also be accepted. In the case of intending bidders, who have previously bought sandalwood from the Forest Department, a cheque on the Imperial Bank of India for the amount will be accepted, but the discretion to accept such cheques rests entirely with the officer conducting the sale.

6. The earnest money deposit of unsuccessful bidders will be returned immediately after the sale is over, and that of successful bidders will be credited towards the first instalment of the purchase price.

7. Each purchaser shall, immediately, a lot is knocked down to him, sign his name at the foot of the sale list, in the column provided for the purpose, and such signature will be held as an admission, on his part of his having purchased that particular lot and of having accepted the conditions of the sale notice. No person will be allowed to deposit and bid jointly at the sale.

8. Immediately the sale is over, each purchaser, if his offer for any particular lot has been accepted by the Conservator of Forests, will be furnished with a memorandum showing the total amount due from him. He shall remit 25 per cent of this amount, less the earnest money deposit into the Imperial Bank of India at Vellore or Madras, within eight days of the confirmation of the sale and another 25 per cent before the 7th March 1934 the balance of 50 per cent being paid on or before 28th April 1934, or against delivery whichever is earlier. Should any purchaser fail to make the necessary remittances by the due dates the money already remitted shall lapse to Government and the District Forest Officer will be at liberty to resell the wood in question at the risk of the purchaser who shall be liable for any loss, but shall not participate in any profit which may arise by the resale.

9. After 50 per cent of the entire sale value has been paid to the credit of the Forest Department delivery of the sandalwood shall be made to the purchaser provided that until full payment has been made a quantity of wood equivalent to 25 per cent of the full sale value shall remain unremoved, even though paid for.

10. On the purchaser's presenting chalans as proof that 50 per cent of the entire sale value has been paid, a proportion of the wood purchased will be weighed in his or his agent's presence and the quantity handed over to him as provided for in condition 9 supra. If, however, proof is produced that the entire sale value has been paid, the whole sandalwood purchased will be weighed and handed over. The purchaser must take delivery of and remove the whole of the wood sold to him on or before the 14th May 1934.

Should any excess over the quantity paid for be found in the quantity purchased when weighing at the time of delivery, the excess will be paid for by the purchaser at the rate at which it was originally purchased before effecting removal. If any one purchaser has purchased more than one lot or class and if there is any excess in one lot or class and deficit in the other, when weighing at the time of delivery on a particular day, the value of the deficit entered calculated on the rate at which the main lot or class was sold will be adjusted towards the value of the excess quantity entered in the other lot or class as the case may be, and the balance, if any, still due from the purchaser will be collected before permitting him to remove the quantity delivered during the day. If, however, the net quantity delivered results in a deficit on account of drynge over the recorded quantity at the time of sale, the value of the deficit quantity at the purchased rate will be refunded in due course.

11. The accepted bidders, when deputing their agents to take delivery, must furnish such agent with a power of attorney duly stamped and bearing the signature of the person so deputed. A copy of the power of attorney must also be sent to the District Forest Officer by post, with four specimen signature of the agent. Failing this, delivery may be refused pending verification, in which case the delay will count against the accepted bidder.

12. No further cleaning or classification of sandalwood will be undertaken by the Forest Department nor will purchasers be allowed to clean any wood previous to weighment. The classification, cleaning and weighment as determined by the Forest Department must be accepted.

13. After the wood has once been weighed and handed over, if the purchaser fails to remove all the wood within the valda allowed in the clause 10 demurrage will be charged at the rate of Rs. 2 per ton per diem from the last date fixed for delivery until the wood is finally removed.

14. No sandalwood shall be removed from the depot till a licence to remove it signed by the officer of the Forest Department who delivered the wood, shall have been obtained and till every piece of sandalwood that can be stamped bears the Department's 'sale hammer' mark.

15. The officer conducting the sale shall be at liberty to stop the sale at any time without giving any reason to the intending purchasers.

16. The wood purchased by each purchaser shall be in the depot at the purchaser's risk from the date of sale until it is removed.

17. The contractor shall bear the cost of taking delivery of sandalwood.

18. Each intending bidder unless specially exempted by the Conservator of Forests, Salem Circle, Salem, as no

application made in writing at least fifteen days before the date of sale, must produce a solvency certificate signed by a responsible Revenue Officer of the district in which he resides, and the District Forest Officer holding the sale may refuse to allow any bid by one so exempted to bid beyond the amount guaranteed in such certificates.

13. Any supplementary conditions that may be found necessary will be added and read out at the time of auction.

20. The full quantity of wood advertised for sale will not necessarily be put up to auction.

21. Further particulars can be had on application to the District Forest Officer, West Vellore Division, Tirupattur, North Arcot.

MUHAMMAD HABIBULLAH,
District Forest Officer, West Vellore.

Tirupattur, 29th November 1933

GOVERNMENT PUBLICATIONS FOR SALE.

AT THE GOVERNMENT BRANCH PRESS, 186, MOUNT ROAD, MADRAS S.C., AND BY AGENTS.

[A Catalogue of all Madras Government Publications available for sale may be obtained gratis from the Government Press, Mint Buildings, or as Mount Road Branch, Madras.]

[The amounts within parentheses are for packing and postage.

[Remittances in the form of Postage Stamps will be accepted only for amounts of 4 annas and less, and that in stamps of one anna or lower denomination.]

ACT—MADRAS—IV OF 1919 (AS MODIFIED UP TO 1ST APRIL 1933). Rs. 2-4 (2 as. 6 p.).

ACT—MADRAS—VI OF 1932 (AS MODIFIED UP TO 15TH AUGUST 1933. ENGLISH. As. 3 (1 a.).

ACT—MADRAS—XII OF 1933—MALAYALAM. As. 1-5 (6 p.).

ACT—MADRAS—XVIII OF 1933—HINDUSTANI. As. 1-3 (3 p.).

ACT—MADRAS—XX OF 1933—TELUGU AND MALAYALAM. As. 4-6 (6 p.) each. HINDUSTANI. As. 4-3 (6 p.) ORIYA. As. 3-6 (5 p.)

ACT—MADRAS—XXI OF 1933—MALAYALAM. As. 4-6 (5 p.) KANARESE. As. 4-6 (5 p.).

ACT—MADRAS—XXII OF 1933. KANARESE AND MALAYALAM. As. 6 (6 p.).

ACT—MADRAS—XXIII OF 1933—ENGLISH. Annas 1 (6 p.).

ACT—MADRAS—XXIV OF 1933—ENGLISH. As. 1-3 (3 p.).

ACT—MADRAS—XXV OF 1933—LOCAL BOARDS (AMENDMENT). ENGLISH. As. 1-9 (6 p.).

STANDING ORDERS OF THE BOARD OF REVENUE—
VOL. I—NOS. 31 AND 33. Price 3 (6 p.) each.
VOL. II—CORRECTION SLIP NOS. 42 TO 46. Price 3 (6 p.) each
VOL. IV—NOS. 29 TO 31. Price 3 (6 p.) each.

ELEMENTARY BOTANY FOR INDIA—THIRD EDITION (REVISED AND ENLARGED), 1933. Rs. 4 (11 as.).

GROUNDNUT AND ITS USES—TELUGU. As. 2 (6 p.).

INDUSTRIES BULLETIN No. 31 REVISED OF COCONUT HUSKS FOR THE PRODUCTION OF COIR. KANARESE. As. 2 (5 p.).

INDUSTRIES BULLETIN No. 36. SIMPLE METHODS FOR REFINING OIL. TELUGU. As. 3 (5 p.).

FIFTY-FIRST LIST OF CORRECTIONS TO THE FOREST DEPARTMENT ACCOUNT CODE. VOL. II. Price 3 (6 p.).

ELEVENTH LIST OF CORRECTIONS TO THE MADRAS FAMINE CODE. Price 3 (6 p.).

KANARESE EQUIVALENTS OF ENGLISH TERMS IN—
CHEMISTRY. As. 4 (6 p.)
COMMERCE. As. 3 (6 p.).
MATHEMATICS. As. 3 (6 p.).
GEOGRAPHY. As. 3 (6 p.).
PHYSIOLOGY AND HYGIENE. As. 2 (6 p.).
HISTORY, ECONOMICS, POLITICS AND CIVICS. Annas 1 (6 p.).

TAMIL EQUIVALENTS OF ENGLISH TERMS IN COMMERCE, As. 2 (6 p.).

MALAYALAM EQUIVALENTS OF ENGLISH TERMS IN—
CHEMISTRY. As. 3 (6 p.)
GEOGRAPHY. As. 3 (6 p.)
HISTORY, ECONOMICS, ADMINISTRATION, POLITICS AND CIVICS. As. 7 (1 a.)
MATHEMATICS. As. 3 (6 p.).

QUARTERLY LIST OF GAZETTED OFFICERS OF THE PUBLIC WORKS DEPARTMENT, CORRECTED UP TO 1ST OCTOBER 1933. As. 4 (1 a.).

MONTHLY LIST OF GAZETTED OFFICERS CORRECTED UP TO 1ST NOVEMBER 1933. As. 12 (1 a. 6 p.).
SPECIAL TEXT NOTIFICATION. As. 3 (3 p.)

CHAIN SURVEY MANUAL—TELUGU. As. 8 (2 as. 6 p.).

FOURTH LIST OF CORRECTIONS TO THE MADRAS LEGISLATIVE COUNCIL MANUAL. Price 3 (6 p.).

TWENTY-FIFTH LIST OF CORRECTIONS TO THE MADRAS SERVICES MANUAL. Price 3 (6 p.).

THIRTY-THIRD AND THIRTY-FOURTH LIST OF CORRECTIONS TO THE SURVEY MANUAL. Price 3 (6 p.) each.

NANJUNDOL—INDIAN TOXICOLOGY—TAMIL—
FULL CLOTH. Rs. 1-14 (3 as.)
QUARTER CLOTH AND PRINTED COVERS. Re. 1-6 (4 as. 6 p.).

PROCEEDINGS OF THE MADRAS LEGISLATIVE COUNCIL.—VOL. LXVIII—*No.* 1, MONDAY 30TH OCTOBER 1933, As. 8 (2 as. 6 p.); No. 2, TUESDAY 31ST OCTOBER 1933. As. 6 (1 a. 6 p.); No. 3, WEDNESDAY 1ST NOVEMBER 1933, As. 8 (1 a. 6 p.); No. 4, THURSDAY 2ND NOVEMBER 1933. As. 6 (1 a. 6 p.). No. 5, FRIDAY 3RD NOVEMBER 1933, As. 8 (1 a. 6 p.); No. 6, SATURDAY 4TH NOVEMBER 1933, As. 8 (1 a. 6 p.); No. 7, MONDAY 6TH NOVEMBER 1933, As. 8 (1 a. 6 p.); No. 8, TUESDAY 7TH NOVEMBER 1933. As. 6 (1 a.).

INDEX TO MADRAS LEGISLATIVE COUNCIL PROCEEDINGS, LXVII. As. 8 (6 p.).

REPORT OF THE DIRECTOR OF PUBLIC HEALTH FOR 1932 INCLUDING ADMINISTRATION OF VACCINATION, 1932-33 AND SIXTY-THIRD ANNUAL REPORT OF THE SANITARY ENGINEER TO GOVERNMENT, 1933. Re. 1 (3 as.)

RECORDS OF FORT ST. GEORGE—
FORT ST. DAVID CONSULTATIONS, 1729. Rs. 2-10 (6 as.).
FORT ST. DAVID CONSULTATIONS, 1731. Rs. 2-12 (6 as.)
FORT ST. DAVID CONSULTATIONS, 1732. Rs. 4-2 (6 as. 6 p.).
FORT ST DAVID CONSULTATIONS, 1735. VOL. I. Rs. 5-6 (6 as. 6 p.).
TELLICHERRY CONSULTATIONS, 1736-37. VOL. IX. Rs. 11-14 (11 as.).

LIST SHOWING NAMES OF TOWNS AND VILLAGES IN THE REGISTRATION DISTRICT OF VIZAGAPATAM:
CORRECTION SLIPS NOS. 4 TO 35. Price 3 (6 p.) each.
CORRECTION SLIP NO. 36. Re. 1 (6 p.) No. 37, As. 6 (6 p.). No. 38, As. 14 (6 p.) No. 39, As. 10 (6 p.)

REPORT ON THE OPERATIONS OF THE DEPARTMENT OF AGRICULTURE FOR 1932-33. As. 6 (1 a. 6 p.).

REPORT OF SUBORDINATE OFFICERS OF THE DEPARTMENT OF AGRICULTURE, 1932-33. Re. 4-2 (5 a. 6 p.).

SEASON AND CROP REPORT OF THE MADRAS PRESIDENCY FOR THE AGRICULTURAL YEAR 1932-33 (FASLI 1342.) Rs. 1-12 (4 as. 6 p.).

REPORT OF THE DEPARTMENT OF INDUSTRIES FOR THE YEAR ENDING 31ST MARCH 1933. As. 10 (1 a. 6 p.)

ANNUAL REPORT ON THE WORKING OF CIVIL HOSPITALS AND DISPENSARIES FOR THE YEAR 1932. Re. 1-12 (3 as. 6 p.).

REPORT ON THE ADMINISTRATION OF THE EXCISE REVENUE FOR THE YEAR 1932-33. As. 12 (1 a.).

ANNUAL REPORT OF THE DIRECTOR OF TOWN-PLANNING FOR THE YEAR 1932-33. As. 5 (6 p.).

RULES FOR THE REGISTRATION OF PRACTITIONERS OF INDIAN MEDICINE. As. 2-8 (6 p.).

ENGLISH—SORA DICTIONARY. Rs. 2-8 (6 as. 6 p.).

T.S.L.C. TEXT BOOK—ORIYA READER, 1933. As. 12 (2 as. 6 p.)

REVISED MANUAL OF TALUK ACCOUNTANTS, GENERAL [EMBODIES THE CORRECTIONS ISSUED IN SLIPS NOS. 1 TO 24 AND ALSO THE AMENDMENTS ISSUED UP TO 30TH JUNE 1933]—ENGLISH. Rs. 2 (7 as.).

FOURTH LIST OF CORRECTIONS TO THE MANUAL OF VILLAGE ACCOUNTS (GENERAL) A. 1 (3 p.).

THIRTY-FIRST LIST OF CORRECTIONS TO THE MANUAL OF VILLAGE ACCOUNTS SPECIAL FOR THE NILGIRIS DISTRICT. A. 1 (6 p.).

TWENTY-EIGHTH LIST OF CORRECTIONS TO THE MANUAL OF VILLAGE ACCOUNTS FOR SOUTH KANARA DISTRICT. A. 1 (6 p.).

ALPHABETICAL LIST OF VILLAGES IN THE TALUKS AND DISTRICTS OF THE MADRAS PRESIDENCY CORRECTED UP TO SEPTEMBER 1930. Rs. 6 (14 as.).
MALABAR. As. 6 (5 p.)
VIZAGAPATAM, Rs. 1-8 (5 as.).
NORTH ARCOT. As. 6 (6 p.).
GUNTUR. As. 3 (5 p.).
SOUTH ARCOT, As. 5 (6 p.)
TRICHINOPOLY. As. 3 (6 p.).
TANJORE As. 6 (5 p.).
CHINGLEPUT. As. 5 (6 p.).
KISTNA. As. 3 (6 p.).
NILGIRIS. A. 1 (6 p.).
WEST COIMBATORE, As. 3 (6 p.).
TINNEVELLY. As. 3 (5 p.).
NELLORE, As. 6 (5 p.)
CUDDAPAH. As. 3 (6 p.).

KURNOOL. As. 3 (6 p.).
SOUTH KANARA. As. 2 (4 p.).
COIMBATORE. As. 3 (6 p.).
ANANTAPUR. As. 3 (6 p.).
CHITTOOR. As. 2 (4 p.).
RAMNAD. As. 12 (3 c.).
GANJAM. Re. 1-4 (4 as. 6 p.).

GOVERNMENT OF INDIA NEW PUBLICATIONS FOR SALE.

REPORT ON THE WORKING OF THE INDIAN COMPANIES FOR 1932-33. Re. 1 (2 as. 6 p.).

VACANCIES.

APPLICATIONS are invited for the post of Chemist in a Sugar Research and Testing Station in the United Provinces. Pay Rs. 350—25—500. *Qualifications.*—(a) M.Sc. or B.Sc. (Honours) with Chemistry or a degree in Agriculture with Chemistry. (b) Training in Sugar Chemistry either in the Harcourt Butler Technological Institute, Cawnpore or in any institution outside India to which State Technical Scholarships are sent for training in Sugar Chemistry. (c) At least two years experience as a sugar factory as manufacturer and Cane etc. A knowledge of the plant and processes employed in indigenous sugar and gur industries is also desirable. The post is tenable for about five years. Appointment on probation for first year. Initial salary according to qualifications within the limits stated above. Pay subject to the emergency cut as long as it lasts. Candidates between the ages of 30 and 45 preferred. Last date for receipt of applications January 2nd, 1934. Current post servants may apply. Candidates who applied for this post when advertised in August 1933, need not renew their applications. Application forms and further particulars may be obtained from the Secretary, Public Service Commission, "Metcalfe House," Delhi.

Delhi, 2nd December 1933.

APPLICATIONS are invited for appointment in a leave vacancy in the post of Assistant Foreman (Electrical) at the Power House and Electrical Repair Shop, Gun and Shell Factory, Cawnpore. (1) Candidates—(a) should be British subjects between the ages of 25 and 35 years approximately; (b) must be fully apprenticed as an electrical engineer; (c) should be able to control labour; (d) have a good general education and some knowledge of shop accounts; (e) must be experienced in repairs and maintenance of 3 phase A.C. and low tension D.C. motors, starters and mains; and (f) a knowledge of instrument and telephone repairs and high tension A.C. work is desirable. (2) Government servants may apply. (3) Pay Rs. 375, subject to the emergency cut *plus* Rs. 75 per mensem for an officer of non Asiatic domicile. Rent free quarters provided or compensation in lieu thereof. Free medical attendance at quarters and free medicine. (4) The officer appointed will officiate till August 8, 1934, when the present holder of the post is due to retire. If then considered suitable he will be appointed on an agreement for five years. Conditions attaching to such appointment will be sent on application. (5) Candidates must be prepared to join the factory in January, 1934. (6) Applications forms and further particulars may be obtained from the Secretary, Public Service Commission, Metcalfe House, Delhi.

D. REYNELL,
Secretary, Public Service Commission.

Delhi, 6th December 1933.

PRIVATE ADVERTISEMENTS.

On or after 20th December 1933, I intend moving the High Court to enrol me as an Advocate thereof.

K. C. PICHUMONY.

Madras, 20th November 1933.

On or after 20th December 1933, I intend moving the High Court to enrol me as an Advocate thereof.

P. K. RANGANATHAN.

Madras, 23rd November 1933.

On or after 16th December 1933, I intend moving the High Court to enrol me as an Advocate thereof.

K. V. AL. ALAGAPPA CHETTIAR.

Madras, 15th November 1933.

On or after 14th December 1933, I intend moving the High Court to enrol me as an Advocate thereof.

S. LAKSHMINARASIMHAN.

Madura, 13th November 1933.

On or after 31st December 1933, I intend moving the High Court to enrol me as an Advocate thereof.

C. VAIRAVELU.

Madras, 30th November 1933.

On or after 16th January 1934, I intend moving the High Court to enrol me as an Advocate there f.

N. NARAYANA RAO.

Madras, 1st December 1933.

On or after 23rd November 1933, I intend moving the High Court to enrol me as an Advocate thereof.

T. J. LAKSHMANAN.

Madras, 20th November 1933.

On or after 4th January 1934, I intend moving the High Court to enrol me as an Advocate thereof.

S. THIRUVENKATACHARY.

Sankrapandiam, 23rd November 1933.

On or after 12th January 1934, I intend moving the High Court to enrol me as an Advocate thereof.

K. KRISHNA SARMA.

Madanapalle, 9th December 1933.

On or after 16th January 1934 I intend moving the High Court to enrol me as an Advocate thereof.

K. SATYANARAYANA.

Madras, 4th December 1933.

On or after 20th January 1934, I intend moving the High Court to enrol me as an Advocate thereof.

D. ARUNACHALAM.

Mambalam West, Saidapet P.O., 8th December 1933.

On or after 5th January 1934, I intend moving the High Court to enrol me as an Advocate thereof.

D. B. JAGANNATH RAO.

Madras, 4th December 1933.

On or after 16th January 1934, I intend moving the High Court to enrol me as an Advocate thereof.

K. KOTHANDARAMAYYA.

Madras, 6th December 1933.

On or after 12th January 1934, I intend moving the High Court to enrol me as an Advocate thereof.

S. D. RAMASWAMY.

Madras, 6th December 1933.

On or after 4th January 1934, I intend moving the High Court to enrol me as an Advocate thereof.

VADAPALLI NARASIMHA RAO.

Guntur, 2nd December 1933.

I, Reginald Anthony Jerome Vieyra, shall hereafter be known as Reginald Anthony Jerome Villiers.

R. A. J. VIEYRA.

Ootacamund, 24th November 1933.

I, Arthur Neville Sing, shall hereafter be known as Arthur Neville Henley-Smith.

A. N. SING.

Vizagapatam, 4th December 1933

INSOLVENCY NOTICES.

No. 7 of 1933, DISTRICT MUNSIF'S COURT, TENALI.

Doradla Sambaiah—*Petitioner (Debtor).*
Nannapaneni Vasudah and others—*Respondents (Creditors).*

Please take notice that the petition filed by D. Sambaiah for adjudicating him an insolvent is posted for 21st December 1933 for hearing the objections of the respondents.

P. RAMBASIVA RAO,
Pleader for Petitioner.

Tenali, 29th November 1933.

PRATIPATI Kotiah alias Subbaiah filed a petition in I.P. No. 8 of 1931 on the file of District Munsif's Court, Bapatla, to annul the adjudication as he discharged all his debts. The petition stands adjourned to 16th December 1933 for publication.

A. SRIRAMULU,
Pleader.

Bapatla, 9th December 1933.

MADRAS: PRINTED AND PUBLISHED BY THE SUPERINTENDENT, GOVERNMENT PRESS.

THE FORT ST. GEORGE GAZETTE

Published by Authority

No. 14] MADRAS, TUESDAY EVENING, DECEMBER 19, 1933. [Price, 15 annas.

Part III—Proceedings of the Indian Legislature

CONTENTS.

	PAGE
Reports of Joint Committees on :—	
Reserve Bank of India Bill	379.
Imperial Bank of India (Amendment) Bill	382
Legislative Assembly Bills :—	
No. 47 of 1933.—Indian Tariff (Second Amendment)	384
No. 48 of 1933.—Indian Navy (Discipline)	385

SUPPLEMENT.

L.A. Bill No. 39 of 1933.—Indian Petroleum—Malayalam.

Bills introduced in the Council of State and Legislative Assembly, Reports of Select Committees presented to the Council and Assembly and Bills published under Rule 18 of the Indian Legislative Rules.

GOVERNMENT OF INDIA.

LEGISLATIVE ASSEMBLY DEPARTMENT.

The following report of the Joint Committee on the Bill to constitute a Reserve Bank of India was presented to the Legislative Assembly on the 20th November, 1933 :—

We, the undersigned, members of the Joint Committee to which the Bill to constitute a Reserve Bank of India was referred, have considered the Bill and have now the honour to submit this our Report, with the Bill as amended by us annexed thereto.

2. We first met in Simla on the 10th September, 1933, to elect our Chairman and settle some preliminary points of procedure. We then met in New Delhi and sat continuously from the 23rd October until the 16th November, 1933. We examined a number of witnesses and we take this opportunity of thanking them for the readiness with which they accepted our invitation

and undertook long journeys at short notice to appear before us. Their evidence has been of very great help to us and has enabled us to suggest a large number of amendments in the Bill which we hope will ensure the smooth working of the new Bank, and prove beneficial to the general interests of the country.

3. We deal below with the Bill clause by clause referring to each clause by its original number. In the Bill, however, we have renumbered the clauses and, for convenience the original numbering has been reproduced in the margin of the Bill as a new proposal.

Preamble.—We have made a verbal alteration to indicate more definitely what we consider to be the main purposes of the Bill.

Clause 1.—Although we agree that no specific date can be enacted for setting up the Bank, we desire to represent strongly to the Government that the Bank should be set up with all possible speed.

We have substituted the words "this Act" for "Chapter III" in sub-clause (4) because we do not see any reason why the other Chapters of the Bill do not become operative simultaneously with Chapter III.

Clause 2, sub-clause (b).—We considered whether it was necessary to frame a more comprehensive definition of "bank in se" but decided that there was no necessity as it thus the definition might be complicated.

Sub-clause (f).—We are of opinion that contributions of external assets should be confined to Government securities of the United Kingdom and that purchases of foreign currency should be restricted to sterling. We have modified clauses 17 and 33 accordingly. The definition of sterling standard countries (for such purchases) is necessary.

Sub-clause (g).—We have left the definition of "provincial co-operative bank" because the wording of the original Bill would not have covered the special conditions as regards co-operative banks in the United Provinces.

Clause 4, sub-clause (1).—In order to ensure that the shares of the Reserve Bank shall be widely held we recommend that the nominal value of such shares should be reduced from Rs. 500 to Rs. 100.

Sub-clause (2).—It was represented to us that shares should not be allowed to be transferred from one register to another because this might lead to certain registers being denuded of a large number of shares, thus leaving the holders of a comparatively small number of shares to elect representatives by the Local Board and thereby to the Central Board. We have come to the conclusion that the advantages of free marketability are so great that transfer from one register to another should be freely allowed. We further consider that a contingency such as that referred to is extremely unlikely to arise and that a ready sale of the shares of the Reserve Bank when once allotted will be firmly held as a lock up investment by the original holders. If, contrary to our expectations, it is found that one register is accumulating a large number of shares we do not see it being denuded by a really substantial percentage, the Government should consider the question of bringing forward suitable amending legislation to enable it to rectify the position.

Sub-clause (3).—As regards the provisions of this sub-clause, while we are prepared to accord full equality of treatment to United Kingdom British subjects so long as they are normally resident in India on the ground that the United Kingdom Government grants the same reciprocal treatment to Indians resident there, the case is different as regards those Dominions which in various ways apply discriminatory provisions to the Indian Subjects of His Majesty. We feel that every occasion should be taken to assert the principle that the citizens of such Dominions should not be allowed equal privileges in India so long as their Governments maintain any measure of discrimination against Indians, and we have taken the opportunity of this particular Bill to give effect to this principle by recommending changes in sub-clauses (3) (b) and (7) (c).

Sub-clause (3) (c).—As regards this sub-clause, it has also been brought to our notice that the limitations on share-holding provided for in sub-clauses (3) (a) and (3) (b) might be defeated if subjects of a foreign country or of a British Dominion which has discriminated against India were to form themselves into a limited company for the purpose of holding shares in the Reserve Bank, and we therefore considered whether some provision should be inserted to the effect that a company registered under the Indian Companies Act, 1913 should only be allowed to hold shares if a majority of the shareholders consisted of persons qualified under sub-clauses (3) (a) and (3) (b). It appeared

to us on further examination, however, that any such provision would be extremely difficult to enforce in practice owing to the constant variations which would be possible in the shareholders of any company. On the other hand, the alternative of excluding companies not registered in India altogether would go too far, for there are many private and public companies formed for the purposes of investment which might hold shares in the Reserve Bank. We have not therefore proposed the introduction of any restriction, but we recommend that the Government and the Central Board of the Reserve Bank should watch carefully for any signs of evasion of the purposes of sub-clauses (3) (a) and (5) (b) by the formation of companies by persons disqualified from holding shares. If any such abuse were to attain more than casual proportions we think that the Government should consider amending legislation.

Sub-clause (4).—We have recommended the deletion of the discretionary power proposed to be vested in the Central Board to decline without giving any reasons to allot shares to any applicant or to register any transfer of shares.

Sub-clauses (5) *and* (6).—We consider that if the scheme for the election of Directors to the Boards of the Reserve Bank is to work satisfactorily the proviso to sub-clause (5) should be deleted and that sub-clause (6) should be amended in the manner suggested by us so as to restrict the sale by the Governor General in Council of unallotted shares only to residents of the areas concerned except as regards a part of the unallotted shares from the Delhi area which we have treated as a special case.

We have carefully considered the manner of allotment of shares in order to secure as wide a distribution of voting rights as possible and to provide due facilities for investment by the less wealthy classes. In view of the reduction which we have recommended in the nominal value of each share we propose that five shares should carry one vote. In allotting the shares assigned to a register the Central Board should therefore in the first instance allot five shares to each qualified applicant who has applied for five or more shares. Of the remaining unallotted shares, shares up to the amount of one-half of the balance should be allotted to applicants for less than five shares. The balance still remaining should be allotted to applicants for more than five shares, the distribution being so made as to secure the widest distribution of voting rights.

In order to avoid any possibility of difficulty for the Directors elected to the Boards of the Reserve Bank to acquire the prescribed number of qualifying shares, we recommend that a sufficient number of shares should be reserved by Government to be available for purchase by the Directors and members of Local Boards at par, and that these purchasers should give an option to Government to repurchase such shares at par when they retire.

We attach great importance to securing that as large a proportion of the population of India as possible shall become shareholders of the Reserve Bank and thereby take an interest in its efficient working. We therefore recommend that the widest publicity should be given to the prospectus of the issue of the Reserve Bank shares and that facilities for application to investors should be given through Government post offices and treasuries.

Sub-clause (6).—We have come to the conclusion that a more equitable distribution of the original capital having regard to the population of the areas concerned be made in the following manner :—

Bombay register—140 lakhs ;
Calcutta register—145 lakhs ;
Delhi register—115 lakhs ;
Madras register—70 lakhs ;
Rangoon register—30 lakhs.

We have suitably amended this sub-clause.

Sub-clause (8).—We have split up the sub-clause into a number of sub-clauses. The original arrangement seemed unwieldy.

Clause 5.—It was originally provided in the Bill that any additional shares created should be assigned to the various registers in any manner fixed by the Central Board with the previous sanction of the Governor General

in Council and that the latter should also determine the manner in which such additional capital should be allotted to the various areas. We have recommended that the distribution should be in the same proportions as fixed for the original share capital.

In view of the liability that would be placed on the Government by any increase in the share capital of the Bank we consider that the previous approval of the Central Legislature should be obtained to any increase in the share capital.

We have also made certain minor consequential amendments in this clause.

Clause 6.—It was suggested to us that branches of the Reserve Bank should be opened at Lahore, Cawnpore and Karachi. The principal reason for this suggestion was that the banks and the public at these places would not otherwise get the same facilities as would be available at places where there were offices and branches of the Reserve Bank. We wish to emphasize that at places where it has no branch the Reserve Bank must through its agencies, give the facilities of the same leagacy as are available at places where it has offices or branches. We do not desire to fetter the discretion of the Reserve Bank in regard to the opening of branches as it should be guided in this matter by practical experience. We, however, recommend that in the Agreement between the Reserve Bank and the Imperial Bank of India it should be made clear that the former is not prevented by that Agreement from opening a branch anywhere if it considers this necessary or desirable.

We considered in this connection whether it would be proper to place a statutory obligation on the Reserve Bank to open a branch in London. We have noted that the present tendency among the Central Banks of the world is not to establish branches outside their own countries but to employ other Central Banks as their agents at foreign centres. While we should be unwilling to make any recommendation which could be construed as a failure to appreciate the importance of international co-operation between the Central Banks of various countries, we cannot accept the view that the practice of other countries affords an exact parallel to the particular case of India as regards representation in London. We therefore think that the Board should have absolute discretion to open a branch in London and we recommend that the provision requiring the prior assent of the Governor General in Council should be deleted.

We recommend that, as in the case of the Imperial Bank, the Head Office of the Bank should be migratory, as we consider that otherwise there might be some risk of failure to secure evenly balanced consideration of the varying interests of different parts of the Indian continent. We have therefore amended the clause to provide that there shall be offices in Bombay, Calcutta, Delhi, Madras and Rangoon and have left it to the discretion of the Central Board how they should move their headquarters between them.

Clause 7.—We have made a small drafting amendment to bring out more clearly the intention of this clause.

Clause 8, sub-clause (f) (a).—We consider that one of the most vital points affecting the successful operation of the Bank will be the personality and qualifications of the Governor. It is in our view essential that this should be a man who will command the confidence of the public generally and particularly of banking and commercial circles, so that the policy of the Bank which will largely depend on his guidance, may be accepted as authoritative. We do not consider that these conditions will be fulfilled unless he is a man who has established a posit on in the business world and we have therefore recommended the insertion of a provision in a new sub-clause (2), to cover appointments made both under clause 8 and clause 15, that he must be a man "of tested banking experience covering a period of at least five years." We have given full consideration to the arguments put forward by the Government members who, while not differing from our general appreciation of the position as stated above, have warned us that the actual definition of the qualifications which we have recommended may, on the one hand, prove ineffective for excluding undesirable appointments, and, on the other hand, prove unduly hampering to the discretion of the appointing authorities and by their very rigidity exclude a man who might be exactly fitted for the post. They have pointed out to us that commercial banking

appointment is not necessarily an adequate qualification for the head of a Central Bank, and that recent expansion of other countries affords many examples of eminently successful appointments of men who would have been excluded by the words of our proviso. While recognising the force of these arguments, we think it necessary definitely to provide in the statute for the retirement of certain types of appointment which we should consider undesirable, and we are prepared to face the necessity for amending legislation in the event of our words proving in practice to be unduly hampering.

We do not think it necessary to propose any similar restriction on the selection of the Deputy Governor because these appointments will afford a suitable opportunity for giving practical banking experience to men who are otherwise well qualified.

We consider that the responsibilities falling on the chief executive officers of the Bank will be such that it will from the very outset be necessary that there should be two Deputy Governors and we have amended this clause so as to make their appointment obligatory. Many of us wished to add a provision that of the three highest posts thus created (viz., the Governor and two Deputy Governors) one at least should be an Indian. We have, however, been informed that the official members in charge of the Bill are prepared to give a definite assurance in the Legislature that the Government will take account of our representations and that it will be the policy in making the first appointments and thereafter that at least one of the three shall be a qualified Indian. We are satisfied with this assurance.

We wish to make it clear that we accept the proposal of this clause as regards the appointment of the Governor and Deputy Governors on the understanding that there must be prior consultation between the Governor General in Council and the Central Board before any recommendation is made—in short that the practice hitherto followed in the case of the appointment of the Managing Governors of the Imperial Bank, to which an exactly similar statutory provision has applied, should be observed.

Sub-clause (2) (*b*).—We considered whether any addition should be made to this sub-clause in the form of a direction to the Governor General in Council as to the manner in which he should exercise his power of nomination. We have been assured that it is intended that this power shall be used to ensure that territorial or economic interests which have not secured adequate representation in the elections shall have such inadequacy corrected by this means. We do not consider it appropriate to embody in the statute any specific provision for the fulfilment of this intent on, but we consider that as the instrument of instructions to the Governor General a passage should be inserted making it clear that this power should be exercised in the general manner indicated above and in particular to secure adequate representation of the interests of agriculture and co-operative banking if these interests had not secured such representation among the elected directors.

Sub-clause (3).—We have made an alteration in the wording here. In view of the Government's interest in the financial earnings of the Bank we consider that it should have a voice in fixing the salaries paid to the chief executive officers.

Sub-clause (4).—We recommend that nominated Directors should hold office for two years in the same way as elected Directors. We consider that the provision in its original form might tend to fetter their independence of judgment. We have proposed an amendment for the same purpose in clause 11.

Clause 9, *sub-clause* (*f*) (*b*).—We have filled in an obvious lacuna in this sub-clause and in the new proviso which we have added, we have indicated clearly for the guidance of the Central Board, the object with which the power of nominating three members to each local board has been conferred on that body.

Sub-clause (*f*).—We have reduced the value of a voting qualification from two shares of Rs. 500 each to five shares of Rs. 100 each.

We have included a provision for the exercise of shareholders' votes by proxy which is undoubtedly necessary. We have, however, thought it desirable to include certain limitations as to the persons who may hold proxies for this purpose, and also to introduce words which will make it clear that a shareholder should not be allowed to give a general proxy and that proxies should not be accepted if made out under a general power-of-attorney.

Sub-clauses (d) and (d A).—We consider it essential for the convenience of the share holders that the Bank should publish adequate notice of elections to the local boards and publish a list of shareholders which should be available to all purchasers. For the full purpose the Bank must have power to suspend the registration of transfers for a reasonable period preceding the election. We have made amendments to give effect to these purposes.

The other amendments suggested by us in this clause are of a drafting nature only.

Clause 10 sub-clause (1).—We have omitted certain words in sub-clause (*b*) (*a*) and deleted sub-clause (*b*) (*b*) which appeared to us to be unnecessary as the qualifications are sufficiently defined by sub-clause (*b*) (*a*).

Sub-clause (2).—We have added in this sub-clause certain additional disqualifications taken from the Indian Companies Act which seem to us to be necessary.

We have abolished the proviso to this sub-clause as we considered that the object in to a State official being appointed would be no less than to any other Government official.

Sub-clause (3-A).—We have proposed the insertion of a new sub-clause on the lines of a similar provision in the Imperial Bank of India Act.

We have also suggested in this clause certain minor amendments of a drafting nature.

Clause 11, sub clause (1).—For the purpose explained in our note on clause 8 (*b*) we have amended the proviso to this clause so as to place nominated directors on the same footing as elected directors.

Sub clause (2).—We have reduced the value of qualifying shares from Rs. 10,000 to Rs. 5,000. We consider the latter figure adequate.

We have added a provision at the end of this sub-clause for the vacation of office in the case of continued absence. It is of the highest importance that Directors and Members of Local Boards of the Reserve Bank should be ready to give adequate attention to their responsibilities.

Sub-clause (3).—We have altered the wording of this sub-clause so as to make the provision mandatory instead of discretionary. We have also deleted as unnecessary certain words in this sub-clause regulating the period within which directors should be required to acquire the prescribed number of qualifying shares as the addition which we have suggested in new clause 4 (3) should obviate any difficulty.

Sub clause (3-A).—We have inserted a new sub-clause (*3-A*); we feel that in the interests of the Bank a provision on these lines is desirable.

Sub-clause (4).—We have increased the period within which a member of the Legislature must permit office. To limit this to one month would, in our opinion, present practical difficulties.

Clause 12, sub-clause (2).—We think that the initiative in this matter should come from the Central Board. We have amended this sub-clause accordingly.

Sub-clauses (3) and (6).—We have rearranged the provisions of these sub-clauses as it did not appear to us that in their original form they provided properly for maintaining at all times the representative nature of the elected members of the Central Board. The effect of our proposals is that a vacancy of an elected member in the Central Board will be filled in the following manner: first an election to fill the vacancy in the Local Board and then an election by the newly completed local board to fill the vacancy in the Central Board. In the case of a vacancy of an elected member of a Local Board who is not also a member of the Central Board we consider that it would suffice for such a vacancy to be filled by co-option until such time as the Local Board is called upon to fulfil its function of electing a member to the Central Board. Before that is done, the co-opted member should be replaced by an elected member.

Clause 13, sub-clause (2).—We have made an amendment consequential to our amendment of clause 6.

Sub-clause (2-A).—We think that provision should be made so as to enable any three Directors to convene a meeting of the Central Board. We have added this new sub clause accordingly.

We considered whether it was necessary to provide what should be a quorum for a Directors' meeting, but have agreed that this matter should properly be governed by regulations to be made under clause 58.

Clause 11.—We have made a consequential amendment corresponding to our amendment of clause 6. We have followed the procedure of the Imperial Bank of India.

Clause 13, sub-clauses (3) and (4).—We have redrafted these sub-clauses on lines which we consider to be a distinct improvement on the original drafts of these sub-clauses, by providing both for a more even flow of replacement and for a quicker replacement of nominated by elected directors.

As regards the general purpose of the sub-clause the non-official members of the Committee have made it clear that they would not consider anything less than 75 per cent. of the voting directors as affording a proper representation of Indians. We have received no assurance on behalf of the Government from the Government members of the Committee that the Governor General in Council will exercise his powers so as to secure the proper representation of Indians on the first Board.

Clause 17, sub-clause (1).—We think that it is desirable to make it clear that the Reserve Bank can accept money on deposit from local authorities We have amended the sub-clause accordingly

Sub-clause (2) (a).—We have added the word 'on" to enable the Bank to discount rupee import bills in the event of such instruments coming into existence in the future as contemplated by the Central Banking Enquiry Committee.

Sub-clause (2) (b).—We consider that the period of six months is unduly restrictive in the case of agricultural bills and, following the practice in the United States of America, we have raised the period of six to nine months. We have also omitted the proviso in the original clause as being undesirable in the present conditions of India.

Sub clause (3).—We have re-arranged this sub clause and divided it into three sub clauses 3 (a), (b) and (c). In sub-clause (3) (a) we have restricted the operations of the Reserve Bank to scheduled banks only, as we do not think the Bank would normally require to transact such business with other persons, while we have separately provided in clause 14 for relaxing the restrictions in this sub-clause on special occasions.

On the other hand in sub-clause 3 (b) we have removed any restrictions on the persons with whom the Bank may deal outside India in sterling bills.

We have altered this sub-clause consistently with the recommendations recorded in our note on clause 2 (d) that operations in foreign currency should be restricted to sterling currency of the United Kingdom

Sub clause (c).—We consider that in ordinary circumstances dealings under this sub-clause should be restricted to banks, public authorities and Indian States. We have made provision in clause 13 for its extension where this is considered desirable on special occasions.

Sub-clause (4) (b).—We have included silver.

Sub-clause (4) (c).—We have omitted the proviso for the same reasons which led us to omit the proviso to sub-clause (2) (b) of this clause.

Sub-clause (4) (d).—We have omitted this as unnecessary in consequence of the change made in 17 (4) (c).

Sub-clause (4) (e).—We have omitted the proviso because we consider that there is little likelihood of the bill habit developing within five years to such an extent as to make it possible to discontinue this practice within that time.

Sub-clause (5).—We consider that the provision in its original form might lead to undue latitude. In an extreme case it would be permissible for Government to borrow in this way for a period of fifteen months. We consider that such advances should normally, as soon as possible, be converted into treasury bills which should be offered on the open market even though the Reserve Bank may take them up. We have therefore limited the period to three months. We have enlarged the scope of this clause so as to include advances to such Local Governments as may have the custody and management of their own provincial revenues

Sub-clause (6).—We were informed that bank post bills are not made payable elsewhere than at the office of issue and have amended, the sub-clause so as to state the existing practice correctly.

Sub-clause (7).—We consider that in view of the limitation of holdings to securities of the British Government [vide our note on sub-clause (2) (d)] this provision is unduly restrictive and that the Bank should be empowered to purchase such securities up to a maturity of ten years. We must make

it clear that our intention is that this should be merely an enabling clause and that in practice the Bank should arrange for its holding of securities to be as liquid as possible.

Sub-clause (3).—We consider that the sub-clause as originally drafted was unduly restrictive and would not allow sufficient facilities for open market operations by the Bank. We have therefore modified the amounts in the proviso but wish to make the same point here which we did with reference to sub-clause (2), namely, that these figures are to be regarded as a maximum and that in ordinary circumstances the Bank must keep its security holding as liquid as possible and operate well below those limits. We also consider that, in view of recent listed issue by provincial Governments, there is no reason for restricting the maturity of securities of a Local Government to ten years. As regards securities of Local Authorities and of States in India we think it better that instead of limiting these according to their maturity, their eligibility should be subject to the general overriding approval of the Government of India which would enable each particular case to be considered on its merits. We have amended the sub-clause accordingly.

We also wish to provide that where a security is fully guaranteed both as to principal and interest by any authority it shall be considered for all purposes as the equivalent of a security of such authority.

Sub-clause (2).—We have not restricted the operation of this sub-clause to scheduled banks or public authorities because we consider that there might be cases in which such restriction would operate inconvenitently in practice. At the same time we wish to make it clear that in our view this power should not be exercised by the Bank so as to compete in its normal business with the commercial business of other banks. It should be the duty of the Government to watch this and to see that the interests of other banks are in practice protected.

Sub-clause (13).—We are no reason why this should be restricted to sterling standard countries. It is desirable to promote co-operation between Central Banks, and we therefore consider that the Reserve Bank should be empowered to act as the agent of any Central Bank, and vice versa.

Clause 18.—We have added words to the clause so as to make it clear that although the exercise of these powers should not necessarily be regarded as limited to occasions of so critical a nature as to justify their description as an emergency, nevertheless they are not to be used for the normal operations of the Bank and should be restricted to special occasions. We have also modified it so as to provide for the delegation of the powers of the Board to a committee of the Board as well as to the Governor. We have further thought it desirable to make it clear that although in order to make quick action possible the Board may delegate its special powers under this section to a committee or to the Governor nevertheless such delegated powers should not normally be utilized without previous consultation with the Board and that in case of special urgency such previous consultation is impossible, the members of the Board shall be informed at once so that, if they think fit, they can convene a special meeting to have the policy considered and decided.

We have also made amendments consequential on the limitations which we have suggested in our amendments in sub-clause (3) and sub-clause (4) of clause 17.

Clause 19, sub-clause (1).—The word "unsecured" appears to convey very little meaning without qualification and we think that it should be omitted, thus leaving the powers to make loans and advances exclusively regulated by the clauses which give powers in this respect.

Clauses 20 and 21.—We think that it should be made clear that the Governor General in Council should have the final power of decision regarding the terms on which these transactions are to be carried out in the unlikely event of a failure to settle them by agreement. We also consider that the Agreement to be entered into with the Reserve Bank, in view of its importance, should be laid on the table of both Houses.

Clause 21 sub-clause (2).—We have omitted the words "in India." They appear to us to be unnecessary, because in present circumstances neither the Governor General nor Local Governments can, as much, lend loans outside India, and, should they acquire this power in the future, an amendment would be necessary, if these words were retained, to have them removed.

Clause 24.—We do not see any need to use the expression "paper runnay." We also think that the limitation to one year is unduly rigid and might prove inconvenient in practice, while on the other hand, we cannot see any objection to the Bank being allowed to use Government currency notes until the stocks are exhausted.

Clause 26.—We consider that the clause in its original form was unduly rigid and might have proved inconvenient.

Clause 23.—We have added a few words so as to make it clear that the primary duty for making proposals as to the form and design of notes rests with the Central Board. We consider that sudden and drastic changes in the design and form of notes should not be made.

Clause 27.—There is at present no machinery for the sterilization of notes and it is unlikely that any will be introduced in view of the comparative simplicity of destroying notes and issuing new ones. We have therefore omitted the first part of this clause.

Clause 28.—We have retained this clause pending examination by a small committee of official and non-official experts, which should meet as soon as possible, of the whole question of the rules regarding payment on lost, stolen or mutilated or imperfect currency or bank notes. We may add that if our recommendation that the Reserve Bank should offer free remittance facilities to scheduled banks between their branches is accepted, the question of the rules referred to above may lose much of the importance that is now attached to it.

Clause 32.—We consider that the remedy proposed in the clause in its original form was inappropriate. If the Bank failed to comply with the requirements of Chapter III or of any other provision of the Act and if, as consequence, it was decided that it should forfeit the right of note issue, it is hardly conceivable that it would command the confidence of the public to such an extent as to be allowed to remain in charge of the other functions entrusted to it by the Act. We therefore consider that in such circumstances a complete reconstruction of the position will be necessary. It is not possible to lay down in advance exactly what steps will be necessary nor do we feel entitled to assume that the liquidation of the Bank will necessarily and inevitably be the only possible course. We therefore think that the right form of provision is one which will give the Government power to make emergency arrangements and lay upon it the duty of consulting the Legislature at the first opportunity, after which further and permanent measures can be settled. We have drafted the clause accordingly.

We think it important to record our view that if a failure by the Bank to fulfil its obligations under the Act is the result of a national emergency or a crisis arising from factors over which the Bank had no control, it would be the duty of the Government to use the resources of the State in maintaining the Bank and tiding over the difficulty.

Clause 31.—We have inserted the words "including bundles" after "drafts" in the proviso so as to make the wording of the proviso conform to the wording in the body of the clause.

Clause 32.—The powers of a Presidency Magistrate or a Magistrate of the first class to impose fines are limited to a maximum of Rs. 1,000, so that the wording of the clause as it stood was self contradictory. We have altered it to make the meaning clear.

Clause 33, sub-clauses (1) and (2).—As we stated in our note on clause 2, sub-clause (d), we consider that the fiduciary external assets should be limited to securities of the United Kingdom.

Sub-clause (3).—Some of us have wished to prescribe (a) for the amount of gold at present held by Government in its currency reserves—namely, about 44½ crores—being retained as a minimum, and (b) for maintaining the gold in the reserves at a minimum percentage of 20 per cent, to the liabilities of the issue department. As against this it has been argued by the Government members (a) that even if it might be thought right as a matter of policy, at least in present circumstances, not to part with any of the present stocks of gold, nevertheless a statutory prohibition against dealing in any way with any of the gold may prove unduly hampering on the Bank and so weaken its power to defend the position in case of need that in practice the limitation might prove to be not an added safeguard for the preservation of the reserves but an actual source of weakness, (b) that any percentage provision is in present circumstances entirely unsuitable, for it might force the Bank actually to buy gold at times when such a purchase would involve

in any case a heavy book loss owing to the fact that gold has according to the accepted provisions of the Bill to be valued at a price which is about 33 per cent below its present market value) and possibly an ultimate real loss. Those of us who have supported the former views are prepared to accept a compromise in the form of increasing the minimum to 40 crores and that the Government members have stated that they are prepared to accept as part of a general plan which is in other respects satisfactory.

Sub-clause (3).—We have omitted the words "drawn and" as a consequential amendment to the amendment which we have suggested in 17 (2) (a). We also consider that the limitation of rupee securities might prove unduly restrictive. We have therefore altered the word "less" to "greater" and have made additional provision for a further 10 crores with the permission of the Governor General in Council.

Sub-clause (6).—We have omitted sterling securities of the Government of India. We do not consider that these are assets which could properly form part of the external reserves, and there is no need even for their temporary inclusion.

Clause 35.—We have added a proviso to make it clear that at the time of transfer the whole of the gold coin and bullion held by the Governor General in Council or his reserves should be transferred to the Bank.

Clause 36.—As a result of the provisions of the clause which differ from those of the earlier Reserve Bank Bills the Government will be left in possession of a large part of the stocks of silver bullion and rupees which it now holds. The policy of disposing of such silver and the methods of accounting for its proceeds involve important issues which the Legislature should be given an opportunity to consider. We have dealt with the question in the final paragraph to this Report.

Sub clause (2).—We have altered 1/10th to 1/8th because we consider that, particularly in view of the obligations which we are putting on the Bank in clause 33 to make its notes fully convertible into silver rupees, a proportion of 1/10th is too low.

Sub-clause (3).—For the same reason we have altered "may" in sub-clause (2) to "shall."

We have also substituted the words "securities of His British Government" for "securities of sterling standard countries" consistently with our proposals under clause 33.

Clause 37.—The small amendment in this clause is consequential.

We have added a proviso to ensure that the minimum gold holding specified in clause 33 (2) shall in any case be retained as the last reserve. We consider that if the currency reserves had to be drawn upon so heavily that they were reduced to 40 crores a situation would have been created which would in any case require reconsideration of the whole position. In that event we think it of the greatest importance that the Bank should possess at least the minimum holding of gold as a nucleus of reserves with which to maintain the currency position on the new basis which might be settled after such reconsideration. It is because we consider that a stock of gold will in such circumstances be the most valuable nucleus that we think the minimum should be preserved in the shape of gold rather than in sterling securities. In making this recommendation we do not imply that a provision of this nature, earmarking a certain portion of the currency reserves for special treatment, is necessarily suitable as a permanent provision, and we recognise that it may have to be reconsidered when the occasion contemplated in the preamble to the Bill arises and it is possible to frame measures for establishing the Indian monetary standard on a permanent basis.

Clause 38.—We have omitted the word "now" which seems irrelevant in this context.

Clause 39.—We consider it essential that provision should be made to ensure the legal convertibility of the notes of the Reserve Bank into silver rupees. Even though on theoretical grounds such a provision might seem undesirable, we feel that it is much more important to ensure that confidence in the notes of the new institution will not be endangered.

It is, in our view, implicit in this clause that the Bank will create sufficient branches, offices and agencies throughout the country to enable it to fulfil its obligations to supply different forms of currency so as to meet the reasonable needs of the public.

Clauses 40 and 41.—In accepting the provisions of these clauses we have read them together with the preamble and have accepted the conclusions of the London Committee which we think it advisable to restate —

> "In the present state of monetary disorganisation throughout the world, it is impossible to incorporate in the Bill provisions which would necessarily be suitable when monetary systems generally have been reset and stabilised. In these circumstances we consider that the only sound course for India is to remain on the sterling standard. On this basis the exchange obligations incorporated in the Bill must necessarily be in accord with the rupee sterling rate existing *at the time when the Bill is introduced*. The statement does not, however, imply any expression of opinion on the part of the Committee on the merits or demerits of the present rate. The ratio provisions in the Bill are designed to make it clear that there will not be any change in the *de facto* situation by the mere coming into operation of the Reserve Bank Act."

The Government members have made it clear to us that their intention in introducing this Bill is merely to create the machinery of a Central Bank and not to ask for any special confirmation from the Legislature of the present ratio. We are prepared to accept the view therefore that the ratio issue does not arise in the present Bill.

Clause 41.—We have added the second proviso with a view to protect the interests of the Bank.

Clause 42.—This is a wide and very difficult clause as it covers entirely new ground and the conditions in India are so diverse that its provisions must be regarded as tentative and may have to be modified by legislation after practical experience has been gained. We have had particularly in mind a certain modification in the form of an extension of the scope of this clause and for this reason have added a new clause 42-A making it incumbent on the Bank to submit proposals for legislation with particular reference to the conditions of indigenous banking.

Apart from this, we consider that the clause in its original form would have been likely to prove unduly rigid in its operation; and in particular that to calculate the average holdings of the scheduled banks from monthly returns might have involved the imposition of penalties in an inequitable manner. We have therefore substituted weekly returns based on the actual figures of a particular working day. We discussed the percentages of 7½ and 2½ with the banking experts. They thought that those proportions were too high but agreed that 5 and 2 would be practicable. We agree and have reduced the proportions accordingly. We further recommend the exclusion of certain liabilities of a more or less technical character from the liabilities on which the minimum deposit has to be calculated. In addition we consider that loans from the Reserve Bank should be excluded from the liabilities as calculated.

In sub-clause (7) we have come to the conclusion that the limit of 3 lakhs is too low and might result in the inclusion of petty firms which do not really fall within the intention of the section. We have therefore increased 3 lakhs to 5 lakhs. We considered whether it would be possible to include together with capital and reserve the amount of deposits as a criterion but came to the conclusion that they are so variable that this would be impracticable. In our view any alteration on these lines must be considered in the light of practical experience. We also consider that when the question of the inclusion of companies is being considered, special care should be taken that companies are not included which are not performing what is really banking business. This should not be difficult for the Bank to decide with reference to each particular case, though it is difficult to draft a general definition of what is banking business and we have not attempted to do so. It may later be found, as a result of practical experience, possible to incorporate such a definition in the statute. We have made consequential amendments in the Second Schedule but we would emphasise the fact that the Schedule is merely illustrative and that it has been compiled on admittedly inadequate material. After the passing of the Bill early intimation should be sent to the companies included in it or to any others the inclusion of which would seem to be indicated by later statistical returns so as to give them ample time to show cause if they consider that they should not be included.

In connexion with this clause we have also considered several representations made by banks and other parties. One is that the repayment of loans made by banks and other parties. One is that the repayment of these compulsory deposits should be guaranteed by Government. We are not prepared to recommend such a provision. It was also suggested that savings bank deposits should be reckoned as time liabilities for the purpose of the calculations in sub-clause (f). We consider that the terms on which savings banks accounts are run by various banks vary so widely that it would be impossible to frame any general rule.

In view of the fact that the Reserve Bank will only have a few offices of its own, it will also be necessary for all scheduled banks to keep accounts with the Reserve Bank at branches of the Imperial Bank as agents for the Reserve Bank. Balances held on such accounts will of course be taken into account in calculating the amount of any scheduled banks' deposits with the Reserve Bank.

Sub-clause (4).—We are informed that it may be difficult for banks in certain parts of the country which have branches in the interior having no easy communication with their head offices to submit the returns prescribed in this clause within the allotted time. We have provided that in such cases the Reserve Bank should have power to extend the period for the submission of the returns.

Clause 42-A.—We consider that a consolidated statement based on the returns collected under clause 42 should be published on the ground that they should be of interest and value to the public. Though the returns of individual banks must obviously be regarded as highly confidential, this consideration does not apply to statistical returns compiled from them all.

To make the returns more complete for statistical purposes we consider that the Government should also furnish the Bank periodically with figures of the amounts of rupee coin, subsidiary coin and notes held at treasuries and sub-treasuries.

Clause 43-B.—We considered whether provincial co-operative banks should be included in the Schedule, but came to the conclusion that though there may be considerable advantages in such a course, the time is not yet ripe for it. We consider, however, that if co-operative banks are to be given the facilities indicated in clause 17, they should submit the same returns as those prescribed for scheduled banks so as to enable the Reserve Bank to see that they are maintaining a satisfactory position.

Clause 43 and the Third Schedule.—We have given very careful consideration after discussion with the representatives of the Imperial Bank and other bankers, to the various issues involved in the Agreement to be entered into between the Reserve Bank and the Imperial Bank of India. We think it necessary to record our views under the following three main headings :—

(a) *Remuneration for handling Government Accounts.*—On the basis of the figures supplied to us we have reached the conclusion that the terms suggested are reasonable and represent no more than is necessary barely to cover the actual cost incurred by the Imperial Bank in performing these services. We are assured by the Government representatives that these figures were based on detailed and audited statements supplied by the Imperial Bank and accepted by the Finance Department after careful examination of the method of distribution of over-head charges. We think, however, that it would be satisfactory to the Legislature that the basis on which the costs have been calculated should be independently examined by the Auditor-General and that a report by him should be presented by the Government when these provisions of the Bill are under discussion indicating whether in his view the basis on which the costs have been calculated is reasonable and the results of the calculations correct.

(b) *Compensation for the keeping open of branches.*—We consider that the method proposed in the Schedule of keeping specified minimum balances with these branches either free of interest or at concessional rates is not a satisfactory method for fixing compensation under this head, for the value of such balances must vary greatly according to the rates obtainable for the use of money. It appears to us much more satisfactory that a definite annual payment should be made, based on the losses actually incurred. At the same time it would not be justifiable to settle this compensation for a long period on the basis of present results because it must be anticipated

that with the general development of banking in India these branches will become progressively more remunerative. We therefore propose a diminishing scale leading to a termination of all compensation after 15 years. We consider that the figures proposed are reasonable on the basis of the statements supplied to us as to the actual cost of maintaining these branches but in this case also we recommend that an independent check on the calculations should be made by the Auditor-General and included in the report already referred to.

(c) *Period of agreement.*—We have taken into account the fact that as the compensation for maintaining the unremunerative branches would terminate after 15 years, there would be some advantage to the public in continuing the Agreement beyond 15 years so as to prolong the period during which the Imperial Bank remains under an obligation not to close any of those branches. On the other hand, we consider, first, that a period of 25 years is in any case too long for a commitment of this important nature and, secondly, that the basis on the commission payable for handling Government Account is intended to be based on the actual cost of the services rendered, the rate of commission should be open to recalculation at a comparatively early date. Taking all the foregoing considerations into account, we recommend that the Agreement should run for 15 years subject to termination on five years' notice given at any time after that period, and that the commission payable for handling the Government Account should be reviewed at the end of ten years and thereafter at five-yearly intervals. It should be made clear that the object of such review would be to settle the actual cost to the Imperial Bank, that the commission should be settled on that basis, and that the calculations shall be subject to expert accounting investigation. In the event of any difference of opinion as to terms arising between the Reserve Bank and the Imperial Bank, we recommend that power to settle the terms finally should be vested in the Governor General in Council.

In view of all the arrangements as regards staff, etc., involved we consider that a period of five years for notice of termination is no more than reasonable.

Lastly, there is one important point which should be made clear in this agreement, namely, that it should not in any way preclude the Reserve Bank from opening its own offices or branches at any place where the Central Board may, as a result of experience, find this to be expedient in the interests of the public notwithstanding the fact that the Imperial Bank has up to then acted as its agent at such places.

Clause 43-A and *Clause 44 (included in Chapter IV).*—We think that the provision in clause 44 for the building up of a Reserve Fund would throw an unnecessarily heavy annual burden on central revenues. At the same time we consider it highly desirable that an adequate Reserve Fund should be available to the Bank in its early years, the main purpose of such a Reserve Fund being to provide a margin against possible depreciation in securities held either in the Issue or Banking departments of the Bank. After careful consideration we have come to the conclusion that the most satisfactory solution would be for Government to start the Bank with the full reserve proposed in the Bill by making over to it the sum of 5 crores in short-dated Government securities—probably treasury bills.

The arrangements for distribution of profits should then provide that this Reserve Fund will always be maintained at the figure of 5 crores.

This change does not involve any substantial recasting of the provisions of the original Bill, all that is necessary being to omit that part of the provisions which covered the period until the reserve had been built up to 5 crores. We have amended the clause accordingly and also included a provision for the initial transfer of the 5 crore Fund by Government, so that this transaction may be covered by a vote of the Legislature.

Clause [44-A].—We consider it desirable to make provision for the exemption of the profits of the Bank from income tax and company super tax, while at the same time providing that the shareholders will have to pay income-tax on the dividends which they actually receive.

Clause 45.—We think it is desirable that the Bank should have power to discount agricultural bills at concessional rates which may be below the rate for the purchase or rediscount of commercial paper. We have therefore altered the words "minimum rate" in this clause to "standard rate."

Clause 42.—We think that the Governor General in Council should also have discretion to appoint the Auditor General or another under this clause if he so desires. We have amended the clause accordingly.

Clause 43.—We have provided that the annual accounts transmitted to the Governor General in Council by the Reserve Bank should be accompanied by a copy of the Directors' report on those accounts.

Clause (43-A).—Though we consider it important that a start should be made on the lines indicated in clause 42, we recognise that the developments at this stage must be tentative. We therefore consider it important that a statutory provision should be included, making it incumbent on the Bank to report at the earliest practicable date and in any case within three years and, if necessary, to prepare proposals for legislation so as to include indigenous bankers and other parties doing banking business in India who are not at present included in the Schedule within its scope subject to such restrictions as the Board may consider necessary. In this report it should also include proposals for the closer linking of agricultural enterprise with the machinery of the Reserve Bank, possibly by the establishment of a separate rural credit department.

We also think that in this clause it would be desirable to include a provision embodying in a more concrete form the principle recognised in the preamble, by placing a definite obligation on the Board to put up proposals for a more permanent currency system for India when they consider that the pre-requisites indicated in the preamble have been fulfilled, that is to say, the international monetary position has become sufficiently clear and stable.

Clause 50, sub-clause (3).—We have added this sub-clause to fill up a lacuna in the clause as originally drafted.

Clause 51.—Some of us are of opinion that the Governor General in Council should have power to purchase the shares of the Bank at the end of 25 years if in the interests of the country as a whole considered desirable to run the institution as a State Bank.

Clause 61, sub-clause (2).—This sub-clause as originally drafted left it doubtful as to whom the power to initiate liquidation proceedings was vested.

Sub-clause (2).—We have added a proviso to limit the amount of the surplus assets which would go to the shareholders in the event of liquidation of the Bank in the early years. We consider that, without some limitation of this nature, the shareholders might, particularly as a result of the proposals mentioned in the note on clause 44 for starting the Bank off with a Reserve Fund of 5 crores, be placed in an unduly favourable position in the event of early liquidation of the Bank. Unlikely though that contingency may be, we have thought it necessary to provide for it. It will be noted that according to the original proposals in the Bill the shareholders would have been entitled to receive 25 per cent of the "surplus assets" on liquidation, and as according to the proposals for distribution of profits those surplus assets could hardly have exceeded the maximum amount of the Reserve Fund, namely, the amount of the share capital of the Bank, the shareholders would under the original proposals also have had no expectation of a higher profit on liquidation than 25 per cent; and this position would only have been attained after several years of working.

Clause 64, sub-clause (2) (ee).—We have added the power to make regulations regarding the fees to be paid to Directors and to members of the Local Boards.

Sub-clause (2) (mmm).—We think it desirable to make special provision for regulations regarding the relations of scheduled banks with the Reserve Bank. In particular, it may be found necessary or desirable for the Reserve Bank to call for further information from them.

Sub-clause (2) (nnnnn).—Though the management of clearing houses is one of the usual functions of a Reserve Bank, we think that it would be as well to make specific provision for the regulations which the Bank will issue in this matter.

Sub-clause (3).—We have added this sub-clause to make it clear that copies of any such regulations will be available to the public on payment.

4. The Government put before us a memorandum * which we have attached to this Report containing their proposals for dealing with three important matters which were recommended for further consideration in

* Appendix A.

India by the Committee which considered the Reserve Bank proposals in London. These matters are :—

(1) The method for dealing with the surplus stock of rupees which are at present held in the Government's currency reserves, but which will under the plan embodied in the present Bill be retained by Government.

(2) The amount of external reserves which should be handed over by Government initially on the formation of the Bank.

(3) The method for dealing with any profit or loss which may result from a revaluation or a sale of the stocks of gold to be handed over to the Bank by Government.

The first of these questions arises as a result of the general plan embodied in clause 30 of the Bill—the effect of which is that, contrary to the plan embodied in the earlier Bills, Government will retain the responsibility in connexion with the silver coinage so that the Bank will not have to carry stocks of silver coin surplus to its own requirements, or be concerned with sales or purchases of silver bullion or any loss which such transactions may involve. While we are prepared to state that we approve of the general plan, we have not had time fully to consider the details of the Government's proposals as regards the methods for dealing with the stocks of silver to be retained by Government nor as regards the matters arising under the other two heads. In the circumstances, as we are bound to present our report on the Reserve Bank Bill by November 20 and shall by that not have completed the function laid upon us by the Legislature in this matter, we can only recommend that the details of the Government proposals should be further studied by the Legislature by such means as it thinks fit.

6. The Bill was published in the *Gazette of India*, dated the 16th September 1933. We think that the Bill has not been so altered as to require re-publication, and we recommend that it be passed as now amended.

* GEORGE SCHUSTER.
* COWASJI JEHANGIR.
* SANT SINGH.
MOHD. YAMIN KHAN.
HOMI MEHTA.
L. HUDSON.
* G. NARAYANASWAMI CHETTY.
S. K. PANDIT.
* S. B. M. ANNAMALAI CHETTY.
J. S. HENDERSON.
* S. M. FADHIAM.
* MAHMOOD SUHRAWARDY.
CHARANJIT SINGH.
MOHD. HAYAT NOON.
* B. K. BASU.
* NRIPENDRANARAYAN SINHA.
* MATHURA PRASAD MEHROTRA.
* S. C. MITRA.
* BHUPAT SING.
ABDULLA-AL-MAMUN SUHRAWARDY.
* MOHD. AZHAR ALI.
* GAYA PRASAD SINGH.
* HOSSAIN IMAM.
NIHAL SINGH.
* RAM SARAN DAS.
* VIDYA SAGAR PANDYA.
* B. DAS.
* J. B. TAYLOR.

APPENDIX A.

MEMORANDUM BY THE GOVERNMENT REGARDING DISPOSAL OF SURPLUS SILVER.

In paragraph 21 of the report of the London Committee on Indian Reserve Bank legislation they made certain recommendations regarding the transfer of rupee coin between Government and the Bank which have been embodied in clause 38 of the Reserve Bank of India Bill, 1933, and as regards certain

* Subject to a minute or minutes of dissent.

matters arising out of these recommendations the Committee proposed that they should be further examined in India.

(a) Heading (2) of the arrangement recommended was as follows :—

"Any surplus of rupees which this arrangement would enable Government to remove from the reserve should be held by Government in a separate account, the silver being held as bullion not as coin, *subject to further consideration by the Government of India* any proceeds from the realisation of such rupees should not be used, except for the purposes specified in (3) below."

The purpose thus specified was the "payment of full value" (40 per cent in external assets) for any further surplus rupees transferred by the Bank to the Government.

(b) The concluding recommendation of paragraph 21 was as follows :—

"We do not propose any alteration in the figure (of external reserves) in the new Bill, but we think that this proportion may not necessarily be adequate and we recommend that the question whether a higher proportion is required at the outset should, before the Bank is set up, *be carefully considered by Government* in the light of all the prevailing circumstances."

2. In paragraph 23 of their Report they also remarked :

"The possibility would obviously be present that the Bank might gain a large premium on the gold handed over to it by Government. The question as to how such premium should be dealt with, especially in the event of sales being made in the intermediate period pending revaluation of the gold, raises complex practical issues which we have not fully discussed. In principle such profits should belong rather to the Government than to the Bank but our view is that this unrealized margin should in no case be kept available for strengthening the position of the currency reserves. *We recommend that detailed proposals should be worked out by the Government of India for consideration during the passage of legislation on this subject.*"

3. The points thus referred for further examination raise two problems which are closely connected and which, in the opinion of the Government of India, should be treated together. The following appear to be the main considerations which should be taken into account :

(a) The proceeds of any sales of the surplus silver (to be retained by the Government under the arrangement proposed) and of any surplus realized on the sale or revaluation of the gold (to be transferred to the Bank) would represent assets originally accumulated against the issue of currency and as part of the ordinary currency business of Government. Such assets should therefore be regarded as primarily earmarked for currency purposes.

(b) It does not however necessarily follow that such assets should be directly or immediately absorbed in the currency reserves of the Bank, because—

(i) The Government must retain a separate reserve against the liability imposed upon it to pay full value for further surplus rupees which it may be required to take over from the Bank under the proviso to sub-clause (*f*) of clause 36 [*Cf.* also the recommendation of the London Committee referred to above in paragraph 1 (c)].

(ii) Reasonable account must be taken of the general financial position of the Government which may react on the currency position. Look at the matter from a practical point of view, it may not be good policy to accumulate excessive funds in specially earmarked reserves, because in the first place this may involve a substantial loss of interest seeing that in normal circumstances it will only be possible to earn a much lower rate of interest on such funds than the Government has to pay on its own public debt, and, in the second place, the general effect on India's credit of repaying outstanding loans may be of greater value than adding to the accumulated reserves (*Cf.* as an actual example in the past the repayment by the Government of India from its own resources of the £15,000,000 sterling loan in January 1932).

(iii) If the Bank is started off initially with reserves in gold and sterling assets which afford amply adequate cover against its own liabilities, the addition from outside of still further external assets would serve no useful purpose and might even put the Bank into a position of being able with undue ease to expand the currency against rupee assets when that was not justified.

4. The Government of India have carefully weighed the above considerations and I am directed to place the following scheme before the Committee for its consideration :—

(a) The silver which will be retained by Government, whether in rupees coin or bullion, should be regarded as stock purchased by Government from its Currency Department. On the basis of the accounts of the Currency Department on the 31st August 1933 (at which date the silver stocks attained the maximum point reached during the current year) Government after handing over 50 crores of rupees to the Bank would retain rupees and silver of a nominal value of 65,51 lakhs. Against this 57 47 lakhs would be set off the value of the assets of the Gold Standard Reserve, 55 33 lakhs, so that the net debt against the silver thus retained by the Government would be the difference between these two figures, namely, 2 04 lakhs.

(b) The proceeds of any sales of silver after the transfer would be credited to a separate fund more or less on the lines of the present Gold Standard Reserve which it is suggested might be called the "Silver Redemption Reserve." This reserve would be invested by Government in its entirety in gold or sterling securities.

(c) The book loss on sales of silver since the commencement of selling operations is approximately 31,03 lakhs * and this figure must also together with the 2,04 lakhs mentioned under (a) be regarded as a debt incurred against silver. To this debt will also have to be added the full nominal value of any silver rupees returned by the Bank under clause 36 (1) of the B.B. while the full nominal value of any rupees sold to the Bank under clause 36 (2) will be deducted from it. The loss of 31,03 lakhs already incurred is at present held in a suspense account and it will continue to be so treated. Interest and amortisation provisions against the debt represented by this loss and the 2 04 lakhs balance of silver to be taken over together with any further silver which may be taken over will be made in the manner described in the following paragraphs.

(d) Interest on the outstanding loss which is in fact represented by a corresponding portion of the public debt (namely, treasury bills in the Paper Currency Reserve) is at present met out of the revenues of the Government of India. This should continue both for the outstanding loss and any other additions to the silver debt referred to above but the Government of India should be allowed to set off this interest which it recovers from the investments in the Silver Redemption Reserve. In other words, the interest on this reserve will not be added to the reserve but will, as at present, accrue as a receipt to Government revenues.

(e) Provision will also have to be made for the amortisation of the outstanding "silver debt." At present no provision is made for the amortisation of treasury bills held in the Paper Currency Reserve so that in practice there is no amortisation provision for the debt representing losses on account of silver. The Government of India consider that some provision should be made but any plan for this must be dealt with as part of the Government's general plan for Sinking Fund provisions on the public debt—a question which must be dealt with separately.

5. It remains to consider how the funds which would accumulate in the Silver Redemption Reserve should be utilised. The considerations affecting this question have been set out in paragraph 3 above. Weighing up the various considerations, the Government of India consider that it would be a reasonable arrangement to allow the Silver Redemption Reserve to accumulate until it reached a total of 10 crores. Any further receipts should not be separately invested but should be taken direct into Treasury balances to reduce the outstanding "silver debt" described in paragraph 4 (c), i.e., to be utilised for the reduction of debt either by the redemption of existing debt or the avoidance of new borrowing. A reserve of 10 crores in external assets would allow for a return of 25 crores of rupees by the Bank to Government, that is to say the maximum amount which could be returned on five

* This is not really in the form mere gloss. It is the figure which represents the difference between the coin of the silver sold as bullion and the face value of the rupees from which the silver was produced. In order to get a true picture of the position there will be balanced against this nominal loss the profits which the Government actually made when the rupees were put into circulation from which profits (after allo, the 55 millions Gold Standard Reserve was built up.

years. This should be adequate for all practical purposes and against locking up funds beyond this reasonable margin must be weighed the consideration mentioned in paragraph 3 (b) (ii) above.

6. As regards the second recommendation of the London Committee [paragraph 1 (b)] of this Memorandum, the Government of India do not consider that it would be practicable at present to decide whether and if so, to what extent the Bank should be provided with external cover in addition to the 50 per cent indicated in clause 33 of the Bill. It is of course understood that the whole of the Government's gold holding will in any case be pooled over. Apart from this, if there should be any margin of other external assets which the Government at the time when the Bank is set up did not consider it necessary to hand over to the Bank and which it would consequently return for its own purposes, the Government of India provisionally consider that the most suitable alternative method for appropriating any such surplus would be to transfer it as an opening balance to the Silver Redemption Reserve proposed above.

7. As regards the third point in paragraph 25 of the London Report (vide paragraph 2 of this Memorandum), the Government of India do not consider it necessary to make any specific proposals regarding the utilization of any hypothetical profits on the revaluation of gold. Such profits might arise in two ways:

(a) There might be sales, in which case there might be a considerable premium representing the difference between the market price and the statutory price as indicated in clause 33 (d) of the Bill.

(b) When the time comes to adopt a permanent currency standard as contemplated in the preamble to the Reserve Bank Bill, the new valuation as compared with the valuation at the old parity as adopted in clause 33 (d) might be such as to show either a paper gain or loss.

8. As regards alternative (a), sales are very unlikely and unless they were for a very large amount, the profit on them would not be sufficient to alter the dividend payable to the shareholders, in which case the whole of the profit on such sales would accrue to Government under clause 46. The Government of India do not consider it necessary to legislate for this highly hypothetical contingency.

9. As regards alternative (b), if there was a revaluation, clause 33 (d) of the Bill would require amendment, in which case it would be open to the Legislature to make a further amendment of the Bill so as to ensure that the whole of the profits or losses on such revaluation would accrue to or be borne by Government. If there were profits, the actual manner in which any such hypothetical profits would be utilized is a still more hypothetical question on which it appears to the Government of India to be even less necessary to formulate any specific scheme. It is obvious that any such paper gain should not be swallowed up in ordinary revenue but should be devoted to some currency purpose and this most probably would take the form of an additional fortification of the Silver Redemption Reserve. That, however, is a matter which could be left to be decided at the time.

10. The Government of India therefore do not consider that any provision need be made in the present Bill with respect to these recommendations of the London Committee but they would suggest that a note might be made in the report, possibly on clause 33 (d), on the lines indicated in the preceding paragraph, regarding the utilization of any book gain or loss on gold, while they would also be glad to have the views of the Committee on the scheme for a Silver Redemption Fund set out in paragraphs 4 and 5 of this Memorandum.

MINUTES OF DISSENT.

I am unable to agree with the Joint Committee in the conclusions they have arrived at on clauses 40 and 41. I do not propose to go into the question of the ratio on its merits. It would be futile to do so, since the Act cannot come into force for a considerable period of time after the Bill is passed by the Legislature. In these difficult times he would be a bold man who would attempt to prophesy what will happen in the world even in a few weeks time. How is it then possible to fix to-day what the ratio should be about a year hence? Many of us have decided views as to what the ratio should be fixed

at to-day, but we are not dealing in this Bill with the situation of the immediate present. This is the spirit in which the London Committee dealt with the question, which is clearly shown by the following sentences:—

> "The main provisions in the Bill are designed to make it clear that there will not be any change in the *de facto* situation by the mere coming into operation of the Reserve Bank Act."

Do the majority of the Joint Committee want us to believe that the 1s. 6d. ratio is likely to be the *de facto* situation when the Act comes into operation? In the opinion of many well-informed people, there are just as likely, if not more, chances of the ratio having to be changed. The retaining in the Bill of 1s. 6d. ratio under present circumstances is in my opinion not carrying out in the spirit the London agreement. I suggest that the rate should be the *de jure* rate of the day before this Act comes into force.

In clause 43 I suggest that the period of the agreement with the Imperial Bank should be ten years subject to termination on five years' notice given at any time after that period. This will give the Imperial Bank an agreement for fifteen years certain.

COWASJI JEHANGIR (Jr.).

18th November 1933.

We have signed the Report.

We however regret to note (1) that Madras has been assigned shares to the value of only 70 lakhs and (2) that Madras is to have only one Director on the Central Board. As one of the major Presidencies it is entitled to be provided with more capital and to have two Directors.

S. R. M. ANNAMALAI CHETTI.
C. NARAYANASWAMI CHETTI.
S. M. PADSHAH.

15th November 1933.

Clause 5 (1) (c).—We find it necessary to dissent from the proposal that it shall be provided in the Act that the Governor of the Reserve Bank must be a man of "tested banking experience covering a period of at least five years." While we fully endorse what has been said in the main report as the importance of the Governor being a man who can command the confidence of the business community in India, we feel that the qualifications proposed as actually worded will not necessarily ensure this result and may prove extremely embarrassing in practice. The qualifications and experience required for the head of a Central Bank are quite different from those which are necessarily acquired in commercial banking, while if experience of the latter is the only qualification, a five year period would be quite inadequate. The experience of many countries goes to show that men of quite different training have been selected for and proved successful in central banking, and the present heads of the important Central Banks would have been excluded as ineligible under the qualifications proposed by the Committee.

Clause 33 (2) and clause 37.—The recommendations made in the main report and embodied in these clauses as regards the holding of gold in the currency reserves are based on the ideas that gold at present forms the most suitable form of currency reserves, and, that practically the whole of the present stock of gold held by Government ought to be preserved and not dissipated in defending the present sterling standard. While we feel that such ideas have force, and while we recognise the strength of Indian sentiment in this matter, we consider that, so far as statutory provisions are concerned, these should not be so framed as to hamper the discretion of the Bank to utilise its currency reserves in whatever manner may be most effective for maintaining the stability of the currency. In exercising this discretion it would of course be right for the Bank to take account of Indian sentiment, for any disregard of that might react on public confidence the maintenance of which is a vital factor in the security of the position—a factor of perhaps even greater importance than the actual currency reserves. But it is quite a different matter to convert the recognition of these points into a statutory limitation on the Bank's powers. The mere possession of powers even if they may always be kept in reserve is a strengthening factor, and the more clear

of such powers may be a weakening factor. We are prepared, as stated in the main report, to agree to the minimum gold holding being raised to 40 crores as a compromise if thereby agreement can be obtained to a general plan for the organisation of the Bank which is in other respects satisfactory, but we should not, except for this purpose, be prepared to accept this figure which we consider to be an undue limitation on the Bank's discretion, and we must record our dissent from any proposals to go further than this by provisions in clause 37.

GEORGE SCHUSTER.
J. E. TAYLOR.

We, the undersigned Members of the Joint Committee to which the Reserve Bank of India Bill of 1933 was referred, have considered the Bill and the Report, and wish to append the following remarks of dissent on the points on which we are agreed, while reserving ourselves to append individual notes on other points.

The proposed Bank should be a State Bank.

During the discussion of the Reserve Bank Bill in 1927–28, the Assembly accepted the principle of a State Bank by passing unanimously section 4 of the Joint Select Committee Bill. This question was again discussed in 1931 by the Central Banking Enquiry Committee and it also recommended unanimously that the Bank should be a State Bank (Pages 418–419 of the Report). It is now incumbent on the Government to give a convincing reason for going against the unanimous decision of the Assembly and unanimous recommendation of the Banking Enquiry Committee. It is regrettable that even such of those Members of the London Committee as were associated either with the Joint Select Committee of 1927, or the Central Banking Enquiry Committee and were thus committed to a State Bank have not chosen to enlighten the public as to the exact reasons for their present preference for a Shareholders Bank. The country was entitled to expect a clear lead from them. In the absence of such a lead, we find that the new proposal is being placed without the supporters of the Shareholders Bank discharging the onus of proof that lies on them for going against a scheme unanimously approved by the Legislature and strongly supported by all sections of Indian public opinion.

The only two arguments which the Government can advance for changing the unanimous finding are—

(1) A Shareholders Bank is the only form of bank which will provide Directors from an electorate free from political influence.

(2) In most countries of the world, Central Banks are Shareholders Bank.

We would like to examine closely both these arguments. The experience about the election of Directorate of Companies clearly shows that shareholders as an electorate do not exercise any material influence. The Directors manage to get themselves re-elected. In fact, they form a coterie and keep perpetual power in their own hands. The coterie is formed by the promoters who nominate the first Directors.

"The Directors practically exercise the right of appointing other Directors and they get their action confirmed or passed by the annual general meeting."

This was verified by Sir Osborne Smith in the following question and answer * with regard to the Imperial Bank:

Q. Do you know of any occasion on which anybody has been elected in a general meeting of a Director without the back-door influence of nomination list by the Directors?

A. I have no recollection of it.

Secondly, the Reserve Bank deals with problems which cannot be fully dissociated from politics and it is impossible to remove political considerations. The Bill itself does not attempt to remove the political influence of

* *Footnote by the Honourable Sir Owen Schuster (Chairman).*

These discussions were informal conversations which were only loosely recorded, and circulated in order to refresh the memory of members. They have not been checked by those who took part in the discussions and cannot be regarded as accurate records.

OWEN SCHUSTER.

the Secretary of State. The Bill really denies the influence of Indian politicians and utilises the influence of the Secretary of State. The Secretary of State represents politics just as much as the future Indian Minister; and hence the subscription of one for the other does not secure the freedom from political influence, which is claimed by the Government. In either case the Secretary of State will have determining voice, but in case of Shareholders Bank, he will be restrained from the criticisms of the Indian public and of legislature.

As regards the second argument, there are several countries in the world, notably Australia and Sweden, whose Central Banks are State Banks. During the recent serious perturbances the Governments of many countries were forced to assume greater responsibilities in the currency policies of their countries; and the position of the world is such that no one can safely predict the future trend of monetary policy and the working of the Central Banks. In fact, the theory of Central Banks is in the melting pot; and the other countries may have to follow America in the Government taking active and effective part in the control of their monetary policy. Consequently the argument in regard to the example of all or countries has not much force until the conditions of the world are settled down and we know the nature and significance of the profound changes that are taking place. Even in England, the Conservative Government are finding it necessary to effect changes in the administration of the Bank of England with a view to allow greater voice for the Treasury.

We now put forward the following considerations as positive and definite arguments in favour of a State Bank:—

(1) It is an admitted fact that the Government is compelled to assume almost entire responsibility in the administration of Central Banks at the time of financial crises. The Central Bank functions smoothly only during normal times; for normal working, shareholders are as much unnecessary as the State. It is the Governor of the Bank that counts.

(2) The State Bank will always command greater confidence within a country like India than a Shareholders Bank.

(3) Almost the entire profit made by the Reserve Bank will be derived from the resources and support of the State; and it is, therefore, desirable that the tax-payers should be benefited to the fullest possible extent from the profits so derived.

(4) It is an established fact that shareholders do not form a satisfactory electorate. No shareholder residing in *mofussil* would take the trouble of spending money in travelling in order to exercise his right of vote. The use of proxies will be unavoidable; and election by proxies does not necessarily represent electorate.

(5) In the case of a private bank, there will be no machinery to demand and enforce larger recruitment of Indians in the officers and subordinate grades. It is only in the case of a State Bank that Indianisation as a policy can be effectively enforced, as is evident from our experience of Railway Administration.

We regret that the possibility of establishing a bank on the basis of Stockholders Scheme, which was put forward by Mr. S. Srinivasa Iyengar, the Leader of the Opposition in 1927, and approved by Sir Basil Blackett, the then Finance Member, has not been sufficiently explored. It is a scheme about which Sir Basil said that—

> "It is one that appeals to the Government and that they themselves are prepared to accept."

In these days of financial uncertainty, this type of Reserve Bank would best suit the country as it could, at any future date, if and when circumstances demand, be easily converted either into Shareholders Bank or State Bank.

The Stockholders' Scheme is appended hereto. We, therefore, recommend that the Reserve Bank should be preferably an out-and-out State Bank on the model of the Joint Select Committee Bill of 1927 or, in the alternative, a Bank on the Stockholder plan indicated above.

In case our proposal for a State Bank is not accepted by the legislature, we insist that following modifications are indispensable:—

Not less than three fourths of the Directors or members of the Local Boards should be native Indian subjects of His Majesty.

The External Capital Committee, of which Sir Basil Blackett and Sir Charles Innes were members, accepted unanimously this just principle.

The Reserve Bank should be established on its own branch in London, which should hold entirely the foreign balances and reserves of the Government of India. (Messrs. Mr. Basu and Mr. Rup Saran Das dissent from this.)

We are of opinion that every shareholder should have one vote for each share with a maximum of 10 votes.

Reserve.

In determining the amount of Reserve and especially the nature of external reserve, we also had consider three important factors—

1. Paper notes in circulation (amounting to Rs. 180 crores).
2. The silver rupees in circulation, which are really notes printed on silver.
3. Our annual external obligations, which amount roughly to about Rs. 70 crores.

It is difficult to determine exactly the amount of silver rupees in circulation or the exact amount of external obligations; and in view of the fact that the holders of rupees are as much entitled to demand sterling as the holders of the paper notes, and that the external reserve should be large enough to provide for the payment of our external obligations in an year of adverse trade balance, we suggest that the initial external reserve should be 50 per cent. of the liabilities instead of 30 per cent. as suggested in the Bill.

As a result of the Hilton Young Commission proposals, the External Reserve was to have been Rs 118 crores. Our present suggestion asks for an external reserve valued, at the outset, at Rs. 106 crores (with gold stocks valued at old parity, i.e., the same rate as in Hilton-Young Report)

As in connexion with the agreement between the Imperial Bank and the Reserve Bank, it has been agreed that the Imperial Bank should offer internal remittances to the scheduled banks free of currency chests free of charge, we suggest that, as a result of this step, the scheduled banks should make inter-branch transfers for their constituents free of charge. In other countries a cheque of any bank is cashed at any other bank without discount. Facilities of this kind will greatly increase the velocity of money in circulation.

For purposes of branch banking development and to give impetus thereto, the Reserve Bank should maintain a list of approved banks. These approved banks must be confined to banks registered in India and satisfying certain minimum criteria as regards the capital and Balance-sheet position. Any approved bank opening a branch at a centre where there is no branch of an approved or scheduled bank should be entitled to an interest-free deposit of Rs 3 00,000 from the Reserve Bank for the first two years, and Rs. 2,00,000 for the next two years.

Ratio.

We do not agree with the opinion that the ratio question is outside the province of the Reserve Bank Bill. The Reserve Bill will be responsible for maintaining the exchange within prescribed limits. This responsibility is part calarly important in the case of India as she has definite, recurring, large external commitments.

This fact is being fully appreciated in devising the plan for a Reserve Bank for New Zealand. Since England went off gold standard, New Zealand pound has depreciated by 10 per cent. But in planning the scheme of the Reserve Bank, the authorities realised that in view of the Bank having to fulfil the external obligations of the country, the depreciation of 10 per cent. was not enough. It has now been decided to have a further lowering of the ratio by another 10 per cent. In the same way, the ratio is, we are convinced, part and parcel of the proposal to establish the Reserve Bank of India.

In our opinion, the eighteen pence ratio has done great harm to the country. The gravity of the harm done can be realised from the fact that India, which enjoyed, almost uninterruptedly, a favourable balance of trade in merchandise to the extent of about Rs. 90 crores per annum, had only a merchandise surplus of Rs. 3.36 crores in 1932-33.

Out of the normal surplus, India was finding it possible to meet her recurring external obligations and also to import treasure for the requirements of the population. Our foreign commitments are now being met by the export of 'distress gold.' This export cannot continue for long. Unless adequate measures are adopted to restore the favourable balance of trade in merchandise to the level of our foreign commitments, the Reserve Bank will be faced with an embarrassing situation right at the commencement as soon as the exports of gold cease or fall off.

We are definitely of the opinion that in view of the successful way in which countries like New Zealand and Australia have brought about favourable balances of trade by depreciating their currencies, India, too, should lower her gates before inauguration of the Reserve Bank.

Since September, 1931, pound sterling has been allowed to depreciate to a level which the British Monetary authorities deem suitable in relation to Britain's economic conditions. By linking the rupee to sterling at the same old level, it is assumed that economic conditions are the same in both countries. If this were so, the movements in the Index of wholesale prices in India should correspond to the movements in the Index in the United Kingdom. But actually it is not so. The Index of wholesale prices in the United Kingdom has gone up by 3½ points between September 1931 and August 1933. On the other hand the Index in the case of India has gone down by three points during this period. This disparity of 6½ points is a grave matter and shows conclusively that the rupee is over-valued.

The Government have admitted the extreme importance of raising the prices but no practical steps have yet been taken to achieve this object. In our opinion, the lowering of the ratio is the necessary first step to achieve this object.

ANNEXURE.

STOCKHOLDERS' SCHEME.

The bank to be a State Bank and the Government to own the whole capital of the Bank.

The Government may issue 5 per cent. Government of India Reserve Bank stock at par in amounts of Rs. 100 and multiples thereof, but not exceeding Rs. 10,000, to an aggregate amount not exceeding the authorised capital of the bank. A register of Reserve Bank stockholders shall be maintained at Bombay, Calcutta, Madras, Rangoon, Lahore, Allahabad, Patna, Nagpore, Shillong and Delhi.

Stockholders shall be registered in a register of the province in which they are domiciled or ordinarily resident, or in which they have the principal place of business at their option but no stockholder shall be registered in more than one register. Stock shall be registered in amounts of Rs. 100 or multiples thereof and not more than Rs. 10,000.

Stock shall be registered in any one name.

Stockholders domiciled in Coorg shall be registered in Madras; stockholders domiciled in any of the areas directly administered by the Central Government shall be registered in Delhi.

Stock may not be held in the name of any one who is not domiciled in India, or who is not a British subject ordinarily resident in British India. Each stockholder shall have one vote irrespective of his holding.

Stockholders on each register shall elect 60 trustees for Reserve Bank stockholders for the province in which the register is situate, provided that no trustees shall be elected unless there are not less than 1,000 individual stockholders of the register. The 60 persons who receive most votes at an election shall be elected.

Elections shall be held triennially and casual vacancies shall not be filled up.

A trustee shall hold not less than Rs. 1,000 nominal value of stock.

Trustees in each province shall elect one director to the Board of the Bank.

A Director shall hold Rs. 10,000 of Reserve Bank Stock.

In order that trustees and directors may not have to go into the market and buy up the qualifying amount of stock, the Government shall retain unissued, in the first instance, not less than one crore nominal value of stock for issue to directors and trustees as occasion demands.

Directors and trustees must be qualified to be registered on the register of the province for which they are directors and trustees, respectively.

In addition to elected trustees, any person who is for the time being an elected member of the Council of State or of the Assembly for a constituency in the province shall be a Trustee ex-officio.

The Board of the Bank shall consist of one Governor, two Deputy Governors (of a non voting), two Directors elected by the Associated Chambers, two Directors elected by the Federation of Indian Chambers, one Director elected by the Provincial Co-operative Banks, two Directors elected by trustees, four Directors nominated by the Governor General in Council, one Government officer not voting, in all 23 of whom 21 or 22 would be voting.

The Governor and Deputy Governors shall hold office for six years; Directors nominated by the Governor General shall be appointed for three years in the first instance and thereafter for five years. Directors elected by the Chambers of Commerce and by Provincial Co-operative Banks shall be elected for four years in the first instance and thereafter for five years, the Directors elected by the trustees shall hold office for five years.

It ought further to be provided that when the time comes for Local Boards, Local Directors together with five members of the Local Board elected by local trustees, shall form a Local Board to which such functions shall be assigned as the Reserve Bank Board may determine.

Preference in allotment to small subscribers

Stock to be issued provisionally, not more than forty lakhs of rupees to be issued in any one province at the outset.

SANT SINGH
HOSSAIN IMAM.
VIDYA SAGAR PANDYA.
* B. C. BASU.
* NRIPENDRANARAYAN SINHA.
B. DAS.
MATHURA PRASAD MEHROTRA.
RAM SARAN DAS
GAYA PRASAD SINGH.

I have signed a note of dissent already. But I like to append this note of mine on a few points.

From the very commencement of the deliberations of the Committee it became apparent that the Committee will have to work under a very great handicap. The present Bill was drafted on the report of the Committee on the Indian Reserve Bank, which sat in London under the chairmanship of some person whose name has not been disclosed to us. This report was obviously based upon the recommendations of the Federal Structure Sub-Committee of the First Round Table Conference, where the Secretary of State for India had given the undertaking that "representative Indian opinion will be consulted in the preparation of proposals for the establishment of the Reserve Bank." It is not clear why this Committee sat in London. The "representative Indian opinion" was taken to mean certain nominees of Government in whose selection no chamber of commerce or representative economic interest of India had any voice.

Indians under the present subordinate position have to work under a distinct disadvantage. But this disadvantage was further increased in this Committee when we found that Government of India, constituted as it is predominantly British in outlook, was not given the freedom of discussion. This created an atmosphere of distrust in the Joint Select Committee. Some of us in spite of ourselves had always to be on our guard against the "British Raj." Where intellect and reason should have been directed to discover the solution of the problems that the Reserve Bank scheme demanded, we were ever kept alert to watch India's interest lest that be subordinated to the economic needs of Great Britain. The wires between Delhi and Whitehall were constantly kept busy, and the rod of the Great Mughal hung over the Committee deliberations like the sword of Damocles. The majority report was greatly influenced by the attitude of the Whitehall, and, hence, its conclusions should be accepted with reserve.

---

* I do not agree to the portion of this minute dealing with the question of ratio.

I want to make it perfectly clear that I should not be understood to cast any reflection upon the attitude of the Chairman. The Chairman gave us all the latitude in fully discussing the various problems on their merits. He was very considerate, and sincerely tried to guide us with his expert knowledge and ripe experience. But though his hand was with us, the flesh was working under the same limitations.

After the Bill was referred to the Joint Stock Committee, on the 5th of October, 1933, Sir Samuel Hoare is reported to have made the following statement before the Parliamentary Select Committee:

"We are asking the Indian Legislature by its own legislation to carry out arrangements that we say are essential for bringing the constitution into being. Obviously of that arrangement is to take effect it cannot be possible for the Indian Legislature at some future time to alter the conditions without which constitution would not have come into operation without the previous assent."

This statement filled us with some doubts about the desirability of our being a party to that legislation under the conditions in which the Secretary of State. Consequently, some members of the Committee drew the attention of the Chairman to the statement and requested him to clear the position. The Chairman promised to do so, and on the 31st October 1933, issued the following press communique.

"With reference to the reports which had appeared in the press as to the statements made by the Secretary of State in the Joint Select Committee on the question of powers of amendment of any Reserve Bank legislation, the Finance Member made the following explanation to the Joint Select Committee on the Reserve Bank Bill this morning:

There has evidently been some misunderstanding as to the scope of the Secretary of State's answers to Lord Rankeillour which were concerned only with a technical point raised in the course of the discussion on another subject and did not imply any change of view or policy, so far as the Secretary of State was concerned, as to the power of amendment of the Reserve Bank Act by the Indian Legislature subject to the prior consent of the Governor General. There is no intention under the present proposals that the British Parliament should undertake legislation amending the Reserve Bank Act. According to the White Paper proposals this would be the function of the Indian Legislature subject to the prior approval of the Governor General. The technical point with which the Secretary of State was concerned arises in the following way.

The Constitution Act will have to contain an Adaptation clause laying down how, when the constitutional changes at the Centre take place, the powers to be exercised by the Governor General in Council under the Reserve Bank Act will have to be exercised in the new constitution. If the British Government's proposals for the constitution are accepted by the Joint Select Committee and if the Constitution Act in the Adaptation clause were to declare that certain powers exercisable by the Governor General in Council under the Reserve Bank Act were to be exercised in future by the Governor General at his discretion and if in future it were desired by agreement that any particular power or powers thus provided for should be exercised by the Governor General on the advice of his Ministers and not at his discretion, then legislation giving effect to that would be an amendment of the Constitution Act and not of the Reserve Bank Act and could be undertaken by no other authority than the British Parliament unless the Constitution Act itself provided for this contingency. The question is now being considered whether such a provision can be included in the Constitution Act, and that is the point of doubt to which the Secretary of State was referring in his replies."

We carefully studied it and were not satisfied with the reply. So twelve members of the Committee handed over the following statement to the Chairman.

"We have carefully considered the statement that you made on the evidence of the Secretary of State on October 5, 1933. We think it essential and necessary that in future the Indian Legislature should have the right to amend the Reserve Bank Act from time to time as it suits the interests of and conditions in India. We are agreeable to accept the condition that the previous sanction of the Governor General in Council, which in future constitution should only mean Governor General with the advice of his Ministers, should be obtained for amending or repealing this Act, but we

cannot accept that the Legislature should be handicapped in this matter by being asked to secure the sanction of the Governor General at his discretion, Secretary of State for India or the British Parliament. We consider this right to be of such a fundamental character as to render the deletion of the Bill much less important. If the Indian Legislature of the future is denied the right to take such matters into consideration as may be approved of or permitted by the Governor General on the advice of his Ministers, the Reserve Bank will be fettered in having down the Currency and Exchange policy of India. Unless the matter is cleared up to our satisfaction, it will be our duty to advise the Legislature not to proceed with the consideration of the Reserve Bank Bill."

No satisfactory reply has been forthcoming since the statement was handed over to the Chairman. The constitutional position has not been clarified, so I will humbly request the House not to proceed with the consideration of the Reserve Bank Bill until and unless the constitutional position is made clear.

Freedom from Political Influence.

The Central Bank is essentially a nation's bank and hence it must be "*sui generis*, it must be as Indian as the Ganges." It follows from this that the proposed bank should be free from all foreign influences. As this bank is to control the currency and credit of the country, it is comprehensible that its working should be kept scrupulously free from all sorts of political influence and particularly from the ever changing party governments, so that any Finance Minister may not be tempted to manipulate the currency to the requirements of an unbalanced budget. The Bill though ostensibly aims at such a safeguard, it does not in fact provide a shield against political influences. A cursory glance at the various clauses of the Bill reveals that while Indian political influence is done away with, British political influence has been introduced, which is likely to make the Whitehall the controlling factor of the currency policy of the bank; and it is feared that the Bank of England may assume the role of a dictator. The Governor General in Council, which in future constitution may mean Governor General at his discretion, has been given power under the Bill to have a final voice in the appointment of the Governor and the two Deputy Governors and in nominating four members to the Central Board. Thus a position of advantage has been secured to the Governor General, who will in future be in a position to exercise 30 per cent of votes in the Central Board.

The Governor being the Chairman of the Board will exercise very great power and influence over the deliberations of the Board, and thus practically the political influence of the Governor General will be felt at every stage of the deliberations of the Central Board. Therefore, to say that the Bill eliminates all sorts of political influence in to say that which will not be the fact. An all-embracing reserve bank scheme is likely to be a source of very great national harm. If we are unable to keep out all sorts of political influence, the next best alternative is to adopt the scheme of a state bank, so that the legislature should have a watching eye over its working.

Discrimination.

During the course of our deliberations the Chairman had drawn the attention of the Committee not to put anything in the clauses of the Bill, which might have the appearance of discriminating against Britishers residing in India. We were reminded of the provisions in the White Paper and the deliberations of the Parliamentary Select Committee regarding discriminatory legislation. I think when some of us demanded that 75 per cent of the shares of the bank should be held by Indian nationals and that the Central Board should have the same percentage of Indian directorate, we were not in any way enacting anything which may be called discriminatory legislation. It was a simple case of what in another sphere of legislation under executive action is known as Indianisation. It is hardly possible in India even at this stage of development to enact any discriminatory legislation against Great Britain. The proclamation of Queen Victoria of 1858 was not a proclamation embodying any discrimination against Britisher, but rather it was an announcement that thenceforward no discrimination would be used against Indians in securing higher jobs in Government services, though we

know that the provisions of that proclamation have not yet been given effect to though India has always been till to-day trying to get out of the disadvantageously attitude of the British Imperial policy in India. If we now provide safeguards in our banking legislation that is to unduly affect the economic interests of this country we only do so so that like the Central Banks of all other countries, the Indian Central Bank may be predominantly Indian in outlook, in its constitution and in its working.

SANT SINGH.

Besides the other notes of dissent which I have signed with other members I wish to note a few more points in which I disagree with the majority of my colleagues. I further reserve to myself the right to move amendments to the Bill on points which are of minor nature and which are not noted below.

1. Should the shareholders scheme get the approval of the House I would suggest some other formula as an alternative to the scheme of 75 per cent reservation for the Nationals. I advocate the division of the capital into equal parts of Class A and B shares: A to consist of hundred rupee shares and reserve for India subjects of His Majesty, Class B to be available to all those mentioned in subclause 3 of clause 4 and the shares being of rupees 500 each. Holders of two shares having one vote with a maximum of ten votes to each person. I have suggested the above scheme to meet the demand of market ability and full saleability of the shares which was greatly stressed in the Committee.

2. The suggestion in our report on clause 8 that the Governor General should exercise his powers of nomination to get representation of co-operative banking interest does not satisfy me. I would rather recommend a system by which the apex banks would select a panel of three names and then submit it to the Governor General in Council who would nominate one of the three to the Central Board of the Bank.

3. The powers vested by sub-clause 14 of clause 17 in the Bank to borrow money in India is an innovation upon central banking practice and in effect an inconvertible state of affair. The Bank can under no circumstances require money to sustain the credit from outside at a moment when they wish to operate. They can recall loan, sell securities, or transfer assets to the Issue Department and thereby get back any redundant money that might be in circulation. Therefore borrowing power should be confined to places outside India.

4. Though we have accepted 40 crores of gold holding on old parity, I strongly object to the exclusion of sterling securities from the list of the approved securities of the Issue Department. The advantage accruing from market operation in securities in reducing the rate of interest payable on Government accommodation is well known. We have to borrow money in London so often that it is desirable that our credit in London should be unfettered. If the disastrous experience of six months before, when Government after successfully floating a loan of 3½ per cent in India had to borrow within ten days money in London at 4 per cent is to be guarded against and not repeated, it is essential that the Bank should deal in sterling securities. While not insisting upon their inclusion in the external assets my proposal to include them in the external assets was also turned down. It is a cold comfort be think that the Bank can in Central Banking Department operate in this line of business. The practice of central banking is to keep the greater part of their holdings in interchangeable securities, therefore in effect this provision will be more or less a dead letter. I am therefore left with no alternative but to suggest that the whole of the surplus profits dealt with in section 44 should be handed over to the Governor General in Council in the form of terminable sterling Indian loans for cancellation.

5. If lower ratio is not acceptable to the Government under clauses 40 and 41 I advocate the omission of these two clauses, and thereby emphasise the temporary nature of the provision as brought out in the preamble. It will be a return to the position in which we were before 1927, when Government was under no legal obligation to buy or sell exchange at any given figure. Maintenance of 18d. ratio will be too great a strain for the Bank and with the first adverse or inadequate trade balance its resources will be crippled, and it may even prove unable to maintain the ratio. Its failure on the other hand is bound to retard constitutional reform, therefore it is not advisable to subject it to the unbearable strain of maintaining the exchange.

6. In regard to the provisions of section 42 regarding the inclusion in list of scheduled banks of only those concerns which have paid-in capital and reserves, as in my opinion unjustifiable. The Reserve Bank should take into account the deposits as well, as the compulsory deposit in the Bank is into account the deposits as well, as the compulsory deposit in the Bank is dependent upon scheduled bank's liabilities to the public. The result of the dependent upon scheduled bank's liabilities to the public. The result of the present system is to give a backhand to Mysore Industrial Bank of Bangalore present system is to give a backhand to Mysore Industrial Bank of Bangalore with a total deposit of forty three thousand and refuse its facilities to Bhawith a total deposit of forty three thousand and refuse its facilities to Bhawanipore Bank of Calcutta which has a deposit of more than thirty two lakhs. I therefore advocate an additional qualification in sub-clause 6 to include all those banks who have a deposit amount of more than ten lakhs in their hands.

7. In clause 67 I wish to so amend the Indian Coinage Act so as to make rupee coin a legal tender up to Rs. 100 only, and thereby popularise notes, and indirectly help the return of rupee coin to the Issue Department. It might further reduce the popularity of rupee and thereby help us in the long run to establish a sounder basis for the currency.

HOSSAIN IMAM.

We, the undersigned members of the Joint Select Committee, to which the Reserve Bank of India Bill of 1933 was referred, beg to append the following Minute of Dissent to the Report that we have signed

In our opinion the provision in clause 42 of the Bill to the effect that the Scheduled Banks should deposit 5 per cent and 2 per cent of their demand and time liabilities respectively should not be made by an enactment of the Legislature, but should be left to the convention that would grow up between the Reserve Bank and the member banks after the Reserve Bank is established and working. We desire to point out that the banks in India do not control the monetary position of the people and the country and that such deposits will tend to lower the dividends of Indian Banks and create other difficulties between such banks and their constituents without attaining the object for which the deposits are designed.

Since it has now been decided by the Committee that the Reserve Bank should take steps at the earliest practicable date and in any case within three years of its establishment to bring the indigenous bankers into the Reserve Banking system, we consider that only after the indigenous bankers have been linked up with the Reserve Bank, the question of compulsory deposits from the Scheduled Banks should be properly and usefully taken up for consideration.

B. K. BASU.
NRIPENDRANARAYAN SINHA.
VIDYA SAGAR PANDYA
MATHURA PRASAD MEHROTRA.
RAM SARAN DAS.
MOHD. AZHAR ALI.

The November 17, 1933.

We must also give pointed expression to the strong and widespread feeling in the country as regards the most important constitutional issue affecting this Bill, we mean that "Legislation which affects the coinage and currency of the Federation, or the powers and duties of the Federal Reserve Bank in relation to management of currency and banking" can be undertaken by the Indian Legislature only with the consent of the Governor-General "given at his discretion," which means, as laid down in the White Paper " under the directions of one of His Majesty's Principal Secretaries of State." This will imply under the direction of the British Cabinet, who will be naturally dominated by the London city or other foreign interests and influences. We are, therefore, of opinion that if the provision in the White Paper will not be modified it will not confer even the shadow of financial autonomy with the establishment of the Federation. When we bear in mind that the life of the Bill will run almost a generation we cannot but hold that an institution which will have at its inception such obvious limitations will hardly "ensure confidence in the management of India's credit and currency," for the institution will fail to work as India, *for* India,

and by Indians. In the event of no satisfactory assurance being forthcoming, we have a right not on that to recommend to the Legislature to reject that the Bill be not proceeded with.

NRIPENDRANARAYAN SINHA.
H. DAM.
VIDYA SAGAR PANDYA.
B. DAS.
MATHURA PRASAD MEHROTRA.
GAYA PRASAD SINGH.
RAM SARAN DAS.

The November 17, 1933.

In the other joint minutes of dissent we have set down the major points of disagreement with the majority report. We have touched here other points that we deem it our duty to bring to the notice of the Assembly.

I. In omitting provision of definition of "sterling standard countries" in section 3 (d) the Committee was influenced by the pressure of public opinion. The dream of London financiers to create "sterling standard countries" since England and a few other countries went off the gold standard in September 1931, has ended in smoke and in spite of Indian Currency being tied down to the chariot wheel of sterling under compulsion, India is in no mood to accept a paper sterling standard. Further, owing to discriminating policies adopted against India and India is by most of the British Dominions, India has no desire to help those Dominions directly or indirectly in their financial credit and throughout the Bill every attempt has been made to compel the Reserve Bank to deal in sterling securities of the United Kingdom.

Similarly, section 4 (c) has been redrafted to exclude citizens of any British Dominion which discriminates against Indians to hold shares of the Reserve Bank. It ought to be provided that the Governor General in Council should notify in the *Gazette of India* along with the publication of the Reserving Bank Act, the names of such Dominions that must be excluded. South Africa is the greatest sinner in this respect. Next comes Canada. We suggest that the Government of India should appoint a small committee to enquire if Australia and New Zealand can really be given equal facilities along with the citizens of the United Kingdom. We would prefer for the sake of national self-respect of India the Reserve Bank should not hold as assets of the Issue Department stocks or securities of such Dominions. Sec. 99.

Sec. 4 (c).

II. Our colleagues sign ing the majority report place sublime faith in *the desirability of distributing the shares and the voting rights attached to them as widely as possible.* Yet, in the same breath, they d equality and sterilize votes of so many shareholders by providing one vote for a holder of 5 shares of Rs. 100 each, which means that all shareholders holding 1 to 4 shares will have no voting power. The most democratic provision should be "one share, one vote" and "one person, one vote." Our colleagues have been more anxious for the convenience of would-be-directors than widening the franchise. Sec. 9 (3).

III. The Joint Committee Report of 1927 provided for one Governor and one Deputy Governor and specified in the body of the Bill that "one of those two shall be an Indian." At that time it was given out that the first Deputy Governor would be an Indian who would become full-fledged Governor after five years. Sec. 5 (1 b) & (2).

We dissent from the change agreed to by our colleagues that there should be two Deputy Governors from the beginning. No reasons have been adduced that work will be too heavy for one Deputy Governor. In 1927 there was a talk of an Indian Assistant Deputy Governor. We are of opinion that there should be only one Deputy Governor for the present and that he should be an Indian sufficiently young to become Governor after five years. There should be no camouflage of appointment of a supernumerated Indian as Deputy Governor for there would then be no chance of that Indian becoming a Governor.

We further wish to record here the strong public feeling against any I.C.S. being appointed Governor or Deputy Governor of the Reserve Bank. The financial financial policy of civilian Finance Members should serve as a grave warning against their inclusion.

Sec. 17 (3A). IV. The omission of the word " persons after the words " scheduled banks " is fraught with serious consequences. We believe there are certain banks " is fraught with serious consequences. We believe there are certain firms on the approved list of the Government of India to-day—such as Ralli, Grams on the approved list of the Government of India to-day—such as Ralli, Volkarts, etc.,—who buy and sell sterling at better rates to Government, Volkarts, etc.,—who buy and sell sterling at better rates to Government, not only the rates in these transactions but this practice has had a wholesome check not only the rates in these transactions but this practice has had a wholesome check on the Exchange Banks who will be debarred from combining to put the on the Exchange Banks who will be debarred from combining to put the rates high. See on It has been amended to give power of direct discount rates high. See on It has been amended to give power of direct discount to the Bank when special occasion needs it. We wish to ensure to the Bank to the Bank when special occasion needs it. We wish to ensure to the Bank the fidelity of dealing with other " persons " in normal times. Too much the fidelity of dealing with other " persons " in normal times. Too much attention has been paid to the vested interests of London Stock Brokers attention has been paid to the vested interests of London Stock Brokers and Exchange Banks and we strongly urge that the Legislature will rectify and Exchange Banks and we strongly urge that the Legislature will rectify this mistake. this mistake.

Sec. 18. V. How far Indian States are entitled to consideration from the Reserve Bank depends entirely on the sound financial position of individual States. Bank depends entirely on the sound financial position of individual States. Sec. 17 (2B). We think it would be a grave risk of political considerations outside some We think it would be a grave risk of political considerations outside some States such facilities. Knowing as we do the instability of life and property States such facilities. Knowing as we do the instability of life and property in some of these States, we doubt if the States would be prepared to disclose in some of these States, we doubt if the States would be prepared to disclose to the authorities of the Reserve Bank their real financial position. We to the authorities of the Reserve Bank their real financial position. We urge that the Reserve Bank should not work as financial agents of any State urge that the Reserve Bank should not work as financial agents of any State that does not manage its public finances on sound principles and that does that does not manage its public finances on sound principles and that does not possess a sound constitutional administration. not possess a sound constitutional administration.

VI. Our recommendations for the offer of free remittance facilities on the VI. Our recommendations for the offer of free remittance facilities on the Scheduled Banks should be incorporated in the Regulations of the Reserve Scheduled Banks should be incorporated in the Regulations of the Reserve Bank and should take form one of the clauses in the agreement of the Reserve Bank and should take form one of the clauses in the agreement of the Reserve Bank with the Imperial Bank Bank with the Imperial Bank

Sec. 17 (2). VII. The proviso in clause 37 is a make shift compromise which gives us VII. The proviso in clause 37 is a make shift compromise which gives us little solace. We have to point out that our apprehensions are based on the little solace. We have to point out that our apprehensions are based on the fact that as the present ratio must be maintained by the Reserve Bank the Sects. 33 & 37. fact that as the present ratio must be maintained by the Reserve Bank the assets of the Issue Department will be frittered away to keep up the forced assets of the Issue Department will be frittered away to keep up the forced ratio of 35*d*

This point was strongly brought out in the course of evidence before us This point was strongly brought out in the course of evidence before us and the following extracts* give us a nutshell what the country fears. and the following extracts* give us a nutshell what the country fears.

' *Sir Purushotamdas Thakurdas* : In any stress or emergency is it intended that if gold is reduced in proportion the following penalty laid down in the section comes in ? It does not mean parting with gold.

Chairman (Sir George Schuster) : It might mean parting with gold if you go down below 25 per cent. of your reserves. If you go down to 20 per cent., you have to part with some of your gold. * * *

Sir Purushotamdas Thakurdas : If the Committee decided to fix a figure as the minimum, whether it is 35 or 40, then at any rate that part of the gold cannot be touched.

Chairman : If it really cannot be touched, we have always said it might just as well be at the bottom of the sea. As a matter of fact you might remember that you yourself and in London that obviously if a crisis should occur, then it would require parting with gold. * * * * * * * * *

Mr. Hosain Imam : It should be touched as a last resort after exhausting all other sources.

Sir Cowasji Jehangir : We desire to have a provision that whatever minimum may be put down, it shall not be touched until all other resources are exhausted.

Chairman : If it is never to be touched, it might never be there at all. It may be necessary to use it in the last resort and then to make it up again * * * * * * * * * *

Sir Purushotamdas Thakurdas : Is it the intention that in order to maintain the ratio it will be permissible to the Reserve Bank to part with its gold ?

Mr. Hosain Imam : Yes.

Sir Purushotamdas Thakurdas : Then that is one thing against which I want protection. I think until the bank has proved its merit people would rather sit on their gold.

---

* *Extracts by the Honourable Sir George Schuster (Chairman)* :

These discussions were informal conversations which were only hastily recorded, and are quoted in order to refresh the memory of members. They have not been checked by those who took part in the discussion and cannot be regarded as accurate records.

GEORGE SCHUSTER.

Chairman But it would be an absurd post on to say that once you put gold into the reserves it should never be taken out * * * I entirely agree as a matter of fact with Sir Purshotamdas that a point would arise at which it would be obviously useless to continue the fight and it would be much better to preserve your resources, so that you have got something with which to start, but if you tie your hands absolutely if you give yourself no latitude if you lay down in the Act that in no conceivable circumstances can that parts ular portion be touched, then you run a risk that it as a basis perhaps for arranging credits, which might help you in carry on."

Our considered views are that the minimum gold reserve of 40 crores should never be touched. The proviso in Section 37 (1) only strengthens our force that a shareholders' bank with an irresponsible Central Board and an autocratic Governor (who will not be an Indian from the beginning) is not the right machinery to establish the credit of India in its best interests.

VIII. The right remedy lies in the only revision of the ratio. The Indian members of the London Committee slurked this part of their responsibility, when they stated in the concluding paragraph of their London Report,— Section 40 (A) (2).

> "A considerable majority of the Indian Delegation feel it their duty to record their view that a suitable exchange ratio is one of the essential factors for the successful working of the Reserve Bank. They point out that considerable changes have occurred in the currency basis and policies of almost all the countries of the world in the last few years. In their view it is for the Government of India and the Legislature to examine these and all the other relevant considerations with a view to ensuring that the minimum possible strain is placed on the currency system of India."

The majority report gives seven reasons for maintenance of the present ratio at 18d. The new Clause 40A (2) provides that the Bank (which for this purpose will mean the Central Board) when it is of opinion that internal and monetary position has become sufficiently clear and stable to make it possible to determine what will be suitable as a permanent basis for the Indian monetary system and to frame permanent measures for a monetary standard it shall report its views to the Governor General in Council." This does not meet the demand of the public which is for an immediate alteration of the ratio. The public therefore expects the Central Board to do its duty to the country with the least possible delay, so that the Government will be compelled to take necessary measures for establishing a really suitable ratio and a permanent monetary standard.

VIDYA SAGAR PANDYA.
B. DAS.

In addition to the joint note of dissent with my other colleagues I regret I cannot see eye to eye on the following points incorporated in the Bills:—

(1) The Act shall remain in force for 25 years and the Legislature will have no power to amend it as members will have to seek permission of the Governor General in Council and the Secretary of State before introducing any amendments and such permission will never be given if it is inconvenient to them [clause 1 (4)]. I must, therefore, insist on the Legislature retaining power to make alterations on its own initiative

(2) There ought to be a limit of Rs. 25,000 the maximum holding of shares by a single shareholder. In case it is not done the capitalists who have tons of money and are now prepared to invest at about 4 per cent will purchase shares for large amounts. They will thus acculine votes and deprive the agriculturals and middle classes of having any hand in the Bank. This will defeat the very object and the Bank will soon pass into the hands of capitalists. Moreover they will encourage and induce market manipulation so as to enable them to reap large profits by premiums thereby brought about. (Clause 6)

(3) Instead of five centres there ought to be seven centres at places where currency offices are located at present, namely Bombay, Calcutta, Madras, Rangoon, Lahore, Cawnpore and Karachi. India is a vast country and hence the analogy of the central banks of other countries does not fit in. Besides there are countries which have got regional branches and it makes

little affected if the number is increased from five to seven to serve the agricultural and industrial portions of Northern India. Besides the change will not entail any additional expenses too, rail or it may prove to be cheaper in the long run. These currency offices will have to be manned under the present scheme as well as with a little addition and alteration in the staff, can be easily converted into Reserve Bank centres. Moreover as there are business on two they will save a lot from the amount which will have to be paid in commission to the Imperial Bank. No expenditure will have to be incurred in the construction of Governor and Deputy Governors should be made by the Governor General in Council from a panel of six names recommended by the directors of the Central Board and out of these three posts, at least two should be held by the natives of India [Clause 8 (a)].

(3) Out of the four directors nominated by the Governor General in Council at least two should definitely represent the agricultural and co-operative interests. India being an agricultural country, must have adequate representation from that class [clause 8 (b)].

(6) There should be ten instead of five elected members on Local Boards to give adequate representation of different interests, specially because they will form an electoral college to elect directors of the Central Board [Clause 9 (ia)].

(7) Sub-clause (4) of Clause 11 should be omitted. The object of disqualifying members of the Central and Provincial Legislatures is only to avert political influence from the Bank. But if the Secretary of State and his representative the Governor General comes in places more than the number of the clauses of the Bill, the very object for which the sub-clause was inserted, is defeated. Surely he is the head of the biggest political party. Besides under the new reforms number of the members of the Local and Central Legislatures will be more than doubled and so we shall be depriving our best men from one of the two places. The directorship of the Reserve Bank is an engagement for about 10 to 12 days in a year which can be very easily afforded by members of Legislatures.

(8) The directors should elect their own chairman to preside in meetings instead of the Governor or Deputy Governor who are merely executive heads to carry out their decisions. The practice is prevailing in the Imperial Bank of India and there is no reason to depart from it [Clause 13 (2)].

(9) The Governor General in Council should appoint a committee of three or five persons in the first instance to note shares, make allotments of shares and carry out elections of Local and Central Boards and the day the Boards are completely elected, they should retire automatically. If the whole Board is nominated in the first instance, there is every danger of these persons forming a coterie and getting themselves re-elected [Clause 10 (4)].

(10) The words "or a provincial co-operative Bank" should be inserted after "schedule Banks" in sub-clauses 1 (c) and (d) of Clause 17 to enable them to get equal advantages of purchasing, selling and rediscounting bills and promissory notes which the schedule banks shall derive. The words "or loans and advances" be also inserted after "cash credit" in 4 (c) of the same clause to give them facility to co-operative institutions.

(11) *Agreement with the Imperial Bank of India.*—The terms offered to the Imperial Bank are very much on the side of generosity which it has not justified by its deeds and are practically the same as were offered in 1927–28 Bills in spite of the fact that it since then, has taken advantage of the progress and expansion of five years more. It has totally refused to make advances on immoveable properties and has failed hopelessly to satisfy public expectations in the way of developing a bill market in India; it has not provided adequate finance to industry and agriculture, it has practically withdrawn its facilities to the co-operative institutions and failed to develop banking capital in the country. India is an agricultural country and it was but proper to expect that a quasi-government bank which had all their resources at its disposal, will do its best to render every possible help. In support of this argument I shall quote two sentences from the Central Banking Enquiry Committee Report (page 143):—

"The Policy of the Imperial Bank of India in regard to the grant of financial assistance to some of the provincial and central co-operative banks seems of late to have undergone a definite change and it is stated that it shows today a much smaller measure of readiness to help them than it used to do in the past. We consider that

free remittances of funds for co-operative purposes is of the utmost importance to the co-operative movement and that no attempt should be made to curtail the privileges under the rules of the Government of India in that matter."

The payment of compensation to the Imperial Bank for 'disappointed expectations" was made out by the London Committee. The clause is unprecedented in the banking history of the world and is preposterous. The agreement with the Government under which it opened 100 branches was made for ten years only and expired in 1931. It has hence not only exceeded the time of agreement by two years but established in first position in India owing to the Government backing and the enormous balances held free of interest.

In my opinion, the future agreement should be made on the following conditions if it is to act as sole agent of the Reserve Bank :—

1. The period of agreement is to be fixed for 10 years according to 1920 agreement.
2. It should get a commission of 1/16th of one per cent on the first Rs. 100 crores and 1/8th of one per cent on the remainder.
3. (a) During the first two years from that bank it shall have one crore free of interest of 2 crores at 2 per cent.
   (b) During the second two years it shall have 50 lakhs free of interest and 2½ crores at 2 per cent.
   (c) During next two years, it can have Rs. 3 crores at 2 per cent.
   (d) in subsequent years Rs. 3 crores at a rate of interest settled by the Reserve Bank.

MATHURA PRASAD MEHROTRA.

The 18th November 1933

I have signed the Report of the Joint Select Committee appointed to consider the Reserve Bank of India Bill, 1933, subject to the following remarks :—

It is unfortunate, but it cannot be denied, that, so far as the Muslim community is concerned, it cannot, in the existing conditions in India, rest content, with safety, on mere assurances on the protection of its interests in assuring for it its due weightage in public institutions such as the Reserve Bank. In the circumstances, while the introduction of communal, or racial, controversy in the measure making for the establishment of the Reserve Bank is reprehensible, I shall not be doing my duty as a Muslim representative from Bengal if I do not express a desire to see some provision made in the measure for ensuring that the Muslim community should be given adequate representation in the Central and Local Boards. This reservation would not have been necessary, but discussions affecting the appointments of the Governor and two Deputy Governors have led to an estimate from the official members that provision will be made for securing one of the three appointments for a qualified Indian. Muslims would, therefore, naturally desire to be afforded an opportunity, of proving their capacity for holding one of these appointments, which will be earmarked for Indians, in relation with members of other communities in India. Keeping in view the economic condition of Muslims, it is also desirable that there should be a definite provision in the Reserve Bank Act assuring to them representation, as has been done in the case of agriculturists, in Central and Local Boards. This is essential if the Muslim community is not to be economically isolated.

I am also opposed to the imposition of such restrictive qualifications as the appointment of the Governor as in Section 8 (1-A). To confine the appointment of those with "tested banking experience covering a period of not less than five years" would exclude many who, without actual banking experience, might have unquestioned and authoritative position in the world of commerce. Steps should be taken to see that men of acknowledged authority as financiers are not excluded from holding office as Governor simply because they have not served in a bank for five years.

In regard to the ratio question, I, in common with the other signatories of the Report, accept the assurance that it is not the intention of the Bill to raise the ratio issue. At the same time I think it will serve a useful purpose, if I record it as my firm conviction that it is necessary that the Government should take steps to review the entire policy affecting the currency system in

India, with a view to prevent the violent changes that have been taking place from time to time in the currency system of the country. This is not the time to make any comment on the currency position in the world about which the highest financial experts are not in a position to express any definite opinion, an exhaustive enquiry should be instituted for establishing India's currency on a sound basis in relation to sterling.

MAHMOOD SUHRAWARDY.

NEW DELHI,
The 15th November 1933.

At the very outset we desire to make it clear that it is absolutely essential, for acceptance of this Bill, that Governor General in Council shall mean only Governor General as advised by ministers in charge of Finance. It has been generally accepted that the Reserve Bank should be free from all political influences, both in India and England and all the power in this Bill in the hands of the 'Governor General at his discretion' that will mean only his being dictated by the Secretary of State for India who would primarily be guided by the interests of the rule of London. We have not received any assurance from the Government till the signing of this report that they accept the above interpretation about which we made a representation to the Chairman of the Joint Committee. Unless the assurance is forthcoming in the House we recommend the Bill should not be proceeded with.

State v. Shareholders' Bank: Indian public opinion for various reasons demand a state bank and it is difficult to realize why the Government is so much against the idea of a state bank when they themselves accepted that very principle in a state bank in 1927. The main object of the Indian Reserve Bank should be the control and management of the currency and credit of India to the best interest of the country. Almost all the essential powers have been centralized in the hands of the Governor General in Council in the present Bill. The present scheme of a shareholders' bank as embodied in the Bill does not achieve its main object unless the possibility of the domination by the Secretary of State is entirely removed. The main objection, so far advanced, to a state bank is the difficulty of securing a proper Board of Directors, who would be free from political influence. Certainly the obstacle is not insurmountable. Government can easily ensure the independence of such a board, as they do in the case of the highest judiciary in the land. The Government's own attempt to reorganize the Railway Board, making it free from political interference, is a proof positive that they can do the same thing in the case of a state bank if they so desire. If after their appointment, the directors are kept free to act in the best interest of the country, we see no reason whatsoever why a state bank should not be feasible and practicable. For all these reasons we definitely come to the conclusion that, to serve the best interest of the country, the proposed Reserve Bank should be a state bank, and we, therefore, recommend for its acceptance.

Control by natural born Indians: We fully realize that there is a very strong public feeling in the country that the shares of the Reserve Bank and its control should remain in the hands of the natural born Indians. We agree with that view and we believe that the purpose has been attained by the provisions of the amended Bill. In order to assure that object we further recommend that Government should carefully watch the situation so that the expectations may not be frustrated.

Limitation of holding of shares: We prefer to fix a maximum limit for holding of shares of the Reserve Bank at rupees twenty thousand, with a view to prevent concentration of shares and thereby avoid domination by a powerful few.

London Branch: It is our decided opinion that the Reserve Bank must have a branch in London from the beginning to keep it free from the domination of the Bank of England and also to provide facilities for training of Indians in international money market. Besides, India, unlike other countries stands on a different footing, inasmuch as she has to meet enormous payments in the shape of Home charges.

Branches in India: On the question of starting of branches in Lahore, Karachi and Cawnpore we keep an open mind and do not wish to say anything except mentioning that there are at present currency offices in all these

centres involving a large amount of expenditure and that official members of the Committee also agreed that Reserve Bank branches, if opened in those centres, may not entail a great additional expenditure.

Exchange Ratio:—We have decided views on the present exchange ratio that is not in the best interest of India, we are, therefore, unable to accept fixation of any ratio by Statute. We would, therefore, prefer it to be left to be settled on the report of an Expert Committee and which should subsequently be confirmed by Legislature.

Period of Agreement with Imperial Bank:—The period of agreement with the Imperial Bank, in our opinion, should be 10 years, instead of 20 years, subject to its abolishment by six months' notice given any time after that period, thus providing the Imperial Bank with an agreement of 15 years certain. We recommend that the terms of agreement with the Imperial Bank should be further scrutinized in June being finally accepted by the House.

Buying up shares by Government:—We are also of opinion that Government should have the right to buy up all shares of the Reserve Bank after reasonable lapse of time.

There are certain other minor details which we do not like to refer in this Note but with it we will be at liberty to bring before the Assembly

BHUPAT SING.
MOHD. AZHAR ALI.
S. C. MITRA.

Chapter II, Clause 4 (2 & 3).—The Reserve Bank should have a branch and a separate register of shareholders in Lahore also. The areas mentioned in 3 (c) should be so split up that the whole of the Punjab, N.W.F.P., Baluchistan, Jammu and Kashmir, and the Punjab States now attached to this centre. The great importance of Lahore from the banking point of view may be gathered from the following facts:—

(a) That the centre of the Mercantile, Northern India branches of the Imperial Bank of India, has been shifted from Delhi to Lahore.

(b) There are in Lahore a large number of Indian and exchange banks and the Head Office of more than one important bank.

(c) The indigenous Banks in the Punjab including the Co-operative Banks control resources of nearly 20 crores.

(d) The Co-operative movement in the Punjab is particularly strongly developed and there is an extensive ramification of financially sound Co-operative Central Banks.

(e) The Punjab, being an important agricultural province, where stocking of wheat, cotton and oil-seeds at all help practised, may need extensive facilities from the Reserve Bank as contemplated in section 17.

(*f*) The close proximity (32 miles of Amritsar)—a very important commercial centre in Northern India where investment against stock as well as foreign exchange business is carried on an extensive scale, is a further argument in favour of establishment of a Branch of the Reserve Bank at Lahore. The establishment of a Branch of the Reserve Bank in such an area would inspire confidence and give an assurance to the Banks and the Commercial community in this part of the country that the Reserve Bank is something real and not a phantom institution functioning through the Imperial Bank. Moreover, rediscount facilities to be really effective must be obtainable at the door. If an office of the Reserve Bank is not established in the Punjab the impression will go abroad among the Punjab Banks that the Reserve Bank was an institution that had given them absolutely nothing in return for compulsory deposits. The additional cost on account of a branch in Lahore will be inconsiderable. The currency office, now located in Lahore, would no longer be required, and this means that what is now spent on the currency office will be set free for the Reserve Bank branch. Moreover, I understood the Honourable Mr. Taylor to say that the amount payable to the Imperial Bank on the basis of 1/16 on turnover would be roughly Rs. 1 lakh for Lahore. The opening of a branch of the Reserve Bank there is likely to result in a saving. For a centre so important as Lahore where a branch would not mean any heavy additional cost, the mere agency of the Reserve Bank would not suffice. A Branch is essential. The same arguments apply to opening of a branch at Cawnpore and at Karachi.

RAM SARAN DAS.

19th November 1933

Notice—Clauses 40 and 41, I feel, should be amended as follows :—

Delete in Clauses 40 and 41 words after "at a rate" down to "rupee."

Substitute "at a rate to be fixed by the Governor General in Council subject to approval of the Central Legislature before the rates comes into force."

My contention is that the reason which prevented the London Committee from re-admitting the Reserve Bank to any particular limits of exchange valuation for sterling Gold or Sterling are present more or less as they existed in the world at large as in fact they are much worse than it was prior and subsequent to the World Economic Conference the period in which the London Committee sat for its deliberations. "There is not any disorganisation through out the world has been on the increase", as I there is no immediate prospect of "monetary system" being restored or stabilised". Some of us there hoped that world forces, then working, would have brought about the stabilisation of currencies for the time the Reserve Bank Bill was introduced in India. But of our hopes have been belied. It all the more shows that the world recognises that India does not justify binding the Reserve Bank to any higher and lower limits of ratio so far ahead of its commencing business. If the proper limits are the most feasible when the Reserve Bank is about to commence business, the Governor General in Council will have no difficulty in fixing it and in securing its confirmation by the Central Legislature. On the other hand, if conditions are otherwise, the Central Legislature will not have let itself itself, and the Reserve Bank so far ahead in the maintenance of what to all intents and purposes must seem fictitious and more or less speculative rates. My amendment, if accepted, therefore, makes the position much easier for the Government, and is likely to remove many of the genuine doubts and suspicions of the people.

18th November 1933. RAM SARAN DAS.

In the majority Report on section 42 (c) the Central Board is asked to prepare, within three years, proposals for the closer linking of agricultural enterprise with the machinery of the Reserve Bank. It seems to me that the significance of this principle must be widened and further emphasized. The Central Banking Enquiry Committee have made various suggestions for the expansion of our banking system so as to meet and cater to the needs of industry and agriculture, and the committee have indicated that the Reserve Bank should be the core and centre of the banking system and should take a lead in the reforms and measures necessary for expansion. Industry in India is in need of urgent and immediate help if this country is to make any progress and is to find a solution for the menacing unemployment problem. Agriculture is in a sorry plight and also needs immediate assistance. It should, therefore, be laid down that the Reserve Bank should, on the basis of the Banking Enquiry recommendations, put forward within three years, definite proposals for adequate facilities being made available for industry as well as agriculture.

It is agreed that the citizens of such Dominions as do maintain any measure of discrimination against India should not be allowed equal privileges in India. I maintain that the power to decline allotment or transfers to the Nationals of such Dominions must rest in the Central Board and that the vesting of such power in any other authority will be depriving the Central Board of its legitimate authority and power.

18th November 1933. RAM SARAN DAS.

L.A. BILL No. 41 OF 1933

[AS AMENDED BY THE JOINT COMMITTEE.]

(Words printed in Italics indicate the amendments suggested by the Committee.)

(Where the numbering or lettering of the Bill has been changed the former numbers or letters are indicated in the right hand margin.)

THE RESERVE BANK OF INDIA BILL, 1933.

Contents.

CHAPTER I.

PRELIMINARY.

Clauses.
1 Short title, extent, commencement and duration.
2 Definitions.

CHAPTER II.

INCORPORATION, SHARE CAPITAL, MANAGEMENT AND MEETINGS.

Clauses.
3 Establishment and incorporation of Reserve Bank.
4 Share capital, etc., to registers and shareholders.
5 Increase and reduction of share capital
6 * Offices, branches and agencies.
7 Management.
8 Composition of the Central Board, and term of office of Directors.
9 Local Boards, their constitution and functions.
10 Qualifications and disqualifications of Directors and members of Local Boards.
11 Removal from and vacation of office.
12 Quorum, vacancies and absence
13 Meetings of the Central Board.
14 Repealed enactments.
15 First constitution of the Central Board.
16 First constitution of Local Boards
17 Business which the Bank may transact.
18 Power of direct discount.
19 Business which the Bank may not transact.

CHAPTER III.

CENTRAL BANKING FUNCTIONS.

20 Obligation of the Bank to transact Government business.
21 Bank to have the right to transact Government business in India.
22 Right to issue bank notes
23 Issue Department.
24 Denominations of notes.
25 Form of bank notes.
26 Legal tender character of notes.
27 Re-issue of notes.
28 Recovery of notes lost stolen, mutilated or imperfect.
29 Bank exempt from stamp duty on bank notes.
30 *Powers of Governor General in Council to supersede Central Board.*
31 Issue of demand bills and notes.
32 Penalty.
33 Assets of the Issue Department.
34 Liabilities of the Issue Department.
35 Initial assets and liabilities.
36 Method of dealing with fluctuations in rupee coin assets.
37 Suspension of assets requirements.
38 Obligations of Government and the Bank in respect of rupee coin.
39 Obligation to supply different forms of currency.
40 Obligation to sell sterling.
41 Obligation to buy sterling.
42 Cash reserves of scheduled banks to be kept with the Bank.
43 *Publication of consolidated statement by the Bank.*
44 Power to require returns *from co-operative banks.*
45 Agreement with the Imperial Bank.

CHAPTER IV.

GENERAL PROVISIONS.

46 *Contribution by the Governor General in Council to the Reserve Fund.*
47 Allocation of surplus.
48 *Exemption of Bank from income-tax and super-tax and provision for deduction at source of income-tax on dividends.*
49 Publication of bank rate.
50 Auditors.
51 Appointment of special Auditors by Government.
52 Powers and duties of Auditors.
53 Returns.
54 *Reports by the Bank*
55 Power to require declaration as to ownership of registered shares.

Clauses
56 Liquidation of the Bank
57 Power of the Central Board to make regulations.
58 Amendment of Act III of 1906
59 Repeal.

THE SCHEDULES

A Bill to constitute a Reserve Bank of India.

WHEREAS it is expedient to constitute a Reserve Bank for India to regulate the issue of bank notes and the keeping of reserves with a view to securing monetary stability in British India and generally to operate the currency and credit system of the country to the advantage;

AND WHEREAS in the present disorganisation of the monetary systems of the world it is not possible to determine what will be suitable as a permanent basis for the Indian monetary system;

BUT WHEREAS it is expedient to make temporary provision as the basis of the existing monetary system, and to leave the question of the monetary standard best suited to India to be considered when the international monetary position has become sufficiently clear and stable to make it possible to frame permanent measures;

It is hereby enacted as follows:—

CHAPTER I.

PRELIMINARY.

Short title, extent, commencement and duration.

1. (1) This Act may be called the Reserve Bank of India Act, 1933.

(2) It extends to the whole of British India, including British Baluchistan and the Sonthal Parganas.

(3) This section shall come into force at once, and the remaining provisions of this Act shall come into force on such date or dates as the Governor General in Council may, by notification in the *Gazette of India*, appoint.

(4) *This Act* shall remain in force for a period of twenty-five years and thereafter until repealed.

Definitions.

2. In this Act, unless there is anything repugnant in the subject or context,—

(a) "The Bank" means the Reserve Bank of India constituted by this Act;

* * * * *

(b) "the Central Board" means the Central Board of Directors of the Bank; (b)

* * * * *

(c) "provincial co-operative bank" means the principal society as a province which is registered or deemed to be registered under the Co-operative Societies Act, 1912, or any other law for the time being in force in British India relating to co-operative societies and the primary object of which is the financing of the other societies in the province which are or are deemed to be so registered: (c)
Provided that where there is no such principal society in a province the Local Government may declare any central co-operative society in that province to be a provincial co-operative society within the meaning of this definition; (d)

II of 1912.

(d) "rupee coin" means silver rupees which are legal tender under the provisions of the Indian Coinage Act, 1906, and (e)

III of 1906.

(e) "scheduled bank" means a bank included in the Second Schedule. (f)

CHAPTER II.

INCORPORATION, SHARE CAPITAL, MANAGEMENT AND FUNCTIONS.

Establishment and incorporation of Reserve Bank.

3. (1) A Bank to be called the Reserve Bank of India shall be constituted for the purposes of taking over the management of the currency from the Governor General in Council and of carrying on the business of banking in accordance with the provisions of this Act.

(2) The Bank shall be a body corporate by the name of the Reserve Bank of India, having perpetual succession and a common seal, and shall by the said name sue and be sued

4. (1) The original share capital of the Bank shall be five crores of rupees divided into shares of one hundred rupees each, which shall be fully paid up. Share capital, shares registers and shareholders.

(2) Separate registers of shareholders shall be maintained at Bombay, Calcutta, Delhi, Madras and Rangoon, and a separate series of shares shall be made in each of the areas served by those registers, as defined in the First Schedule, and shares shall be transferable from one register to another.

(3) A shareholder shall be qualified to be registered as such in any area in which he is ordinarily resident or has his principal place of business in India, but no person shall be registered as a shareholder in more than one register; and no person who is not—

(a) *domiciled in India and either an Indian subject of His Majesty*, or a *subject of a State in India*, or

(b) a *British subject ordinarily resident in India and domiciled in the United Kingdom or in any part of His Majesty's Dominions the government of which does not discriminate in any way against Indian subjects of His Majesty*, or

VII of 1913 II of 1932. (c) a company registered under the Indian Companies Act, 1913, or a society registered under the Co-operative Societies Act, 1912, or *any other law for the time being in force in British India relating to co-operative societies* or a scheduled bank or a corporation or company incorporated by or under an Act of Parliament or any law for the time being in force in any part of His Majesty's Dominions *the government of which does not discriminate in any way against Indian subjects of His Majesty*, and having a branch in British India,

shall be registered as a shareholder or be entitled to payment of any dividend on any share.

* * * * *

(6) *The Governor General in Council shall, by notification in the Gazette of India, specify the parts of His Majesty's dominions which shall be deemed for the purposes of clauses (b) and (c) of sub-section (3) to be the parts of His Majesty's Dominions in which no discrimination against Indian subjects of His Majesty exists.*

(4) The nominal value of the shares originally assigned to the various registers shall be as follows, *namely* :—

(a) to the Bombay register—*one hundred and forty* lakhs of rupees ;
(b) to the Calcutta register—*one hundred and forty-five* lakhs of rupees ;
(c) to the Delhi register—*one hundred and fifteen* lakhs of rupees ;
(d) to the Madras register—*seventy* lakhs of rupees ;
(e) to the Rangoon register—*thirty* lakhs of rupees :

Provided that if at the first allotment the total nominal value of the shares on the Delhi register for which applications are received is less than one hundred and fifteen lakhs of rupees, the Central Board shall, before proceeding to any allotment, transfer any shares not applied for up to a maximum nominal value of thirty-five lakhs of rupees from that register in two equal portions to the Bombay and the Calcutta register.

(5) In allotting the shares assigned to a register, the Central Board shall, in the first instance, allot *five* shares to each qualified applicant who has applied for *five* or more shares ; and, if the number of such applicants is greater than *one-fifth* of the total number of shares assigned to the register, shall determine by lot the applicants to whom the shares shall be allotted.

(7) If the number of such applicants is less than *one-fifth* of the number of shares assigned to the register the Central Board shall allot the remaining shares *firstly*, up to the *limit of one-half* of such remaining shares, *to those applicants who have applied for less than five shares, and thereafter as to the balance* to the various applicants in such manner as it may deem fair and equitable, having regard to the desirability of distributing the shares and the voting rights attached to them as widely as possible.

(8) *Notwithstanding anything contained in sub-sections (6) and (7), the Central Board shall reserve for and allot to Government shares of the nominal value of two lakhs and twenty thousand rupees to be held by Government for disposal at par to Directors seeking to obtain the minimum share qualification required under sub-section (2) of section 11.*

(3) If, after all applications have been met in accordance with the provisions of * sub-sections (6), (7) and (8), any shares remain unallotted, they shall, notwithstanding anything contained in this section, be allotted to and taken up by Government, and shall be sold by the Governor General in Council as soon as may be, at not less than par * * *, to residents of the areas served by the rentals collected.

(10) The Governor General in Council shall have no right to exercise any vote under this Act by reason of any shares * allotted to him under sub-section (5) or under sub-sect on (9).

(11) *A Director shall not dispose of any shares allotted from Government under the provisions of sub-section (5) otherwise than by re-sale to Government at par and Government shall be entitled to re-purchase at par all such shares held by any Director on his ceasing from any cause to hold office as Director.*

Increase and decrease of share capital.

7. (1) The share capital of the Bank may be increased by the Central Board with the previous sanction of the Governor General in Council and with the approval of the Central Legislature. (1d).

(2) *The additional shares so created shall be of the nominal value of one hundred rupees each and shall be assigned in the various registers in the same proportions as the shares constituting the original capital* * * * (2).

(3) *Such additional shares* shall be fully paid up, * * * (3).

(4) *The provision of section 4 relating to the manner of allotment of the shares constituting the original share capital shall apply to the allotment of such additional shares, and existing shareholders shall not enjoy any preferential right to the allotment of such additional shares* (4).

(5) The share capital of the Bank may be reduced by the Central Board, with the previous sanction of the Governor General in Council, to such extent and in such manner as may be determined by the Bank in general meeting. (5).

8.* * * * * * *

Offices, branches and agencies.

* The Bank shall, as soon as may be, establish *offices* in Bombay, Calcutta, Delhi, Madras and Rangoon, and may establish branches or agencies in any other place in India or in London or with the previous sanction of the Governor General in Council, elsewhere.

Management.

9. *The general superintendence and direction* of the affairs and business of the Bank shall be entrusted to a Central Board of Directors which may exercise all powers and do all acts and things which may be exercised or done by the Bank and are not by this Act expressly directed or required to be done by the Bank in general meeting.

Composition of the Central Board, and term of office of Directors.

10. (1) The Central Board shall consist of the following Directors, namely:—

(a) * * * * * * two Deputy Governors to be appointed by the Governor General in Council after consideration of the recommendations made by the Board in that behalf;

(b) four Directors to be nominated by the Governor General in Council;

(c) eight Directors to be elected on behalf of the shareholders on the various registers, in the manner provided in section 9 and in the following numbers, namely:—

(i) for the Bombay register—two Directors;

(ii) for the Calcutta register—two Directors;

(iii) for the Delhi register—two Directors;

(iv) for the Madras register—one Director; and

(v) for the Rangoon register—one Director; and

(d) one government official to be nominated by the Governor General in Council.

(2) *No person shall be appointed as Governor unless he is a person of tested* (1d).
banking experience covering a period of not less than five years.

(3) The Governor and Deputy Governors shall devote their whole time (2)
to the affairs of the Bank, and shall receive such salaries and allowances as may be determined by the Central Board, *with the approval of* the Governor-General in Council.

(4) A Deputy Governor and the Director nominated under clause (d) (3)
of sub-section (1) may attend any meeting of the Central Board and take part in its deliberations but shall not be entitled to vote;

Provided that when the Governor is absent a Deputy Governor authorized by him in this behalf in writing may vote for him.

(4) The Governor and a Deputy Governor shall hold office for such term not exceeding five years as the Governor General in Council may fix when appointing them, and shall be eligible for re-appointment.

A Director nominated under clause (b) or elected under clause (c) of sub-section (1) shall hold office for five years, or thereafter until his successor shall have been duly nominated or elected and, subject to the provisions of section 10, shall be eligible for re-nomination or re-election.

A Director nominated under clause (d) of sub-section (1) shall hold office during the pleasure of the Governor General in Council.

(5) No act or proceeding of the Board shall be questioned on the ground merely of the existence of any vacancy in, or any defect in the constitution of, the Board.

Local Boards, their constitution and functions.

9. (1) A Local Board shall be constituted for each of the five areas specified in the first Schedule, and shall consist of—

(a) five members elected from amongst themselves by the shareholders who are registered on the register for that area and are qualified to vote, and

(b) not more than three members nominated by the Central Board *from amongst the shareholders registered on the register for that area*, who may be nominated at any time:

Provided that the Central Board shall in exercising this power of nomination aim at securing the representation of territorial or economic interests not already represented, and in particular the representation of agricultural interests and the interests of co-operative banks.

(2) At an election of members of a Local Board for any area, any shareholder who has been registered on the register for that area, for a period of not less than six months ending with the date of the election, as holding *five* shares shall have one vote, and each shareholder so registered as having more than *five* shares shall have one vote for each *five* shares, but subject to a maximum of ten votes, *and such votes may be exercised by proxy appointed on each occasion for that purpose, such proxy being himself a shareholder entitled to vote at the election and not being an employee of the Bank.*

(3) The members of a Local Board shall hold office until they vacate it under sub-section (6) and, subject to the provisions of section 10, shall be eligible for re-election or re-nomination, as the case may be.

(4) At any time within three months of the day on which the Directors representing the shareholders on any register are due to retire under the provisions of this Act, the Central Board shall direct an election to be held of members of the Local Board concerned, *and shall specify a date from which the registration of transfers from and to the register shall be suspended until the election has taken place.*

(5) *On the issue of such direction the Local Board shall give notice of the date of the election and shall publish a list of shareholders holding five or more shares, with the dates on which their shares were registered, and with their registered addresses, and such list shall be available for purchase not less than three weeks before the date fixed for the election.*

(6) *The names of the persons elected shall be notified to the Central Board which shall thereupon* proceed to make any nominations permitted by clause (b) of sub section (1) it may then decide to make, and shall fix the date on which the out going members of the Local Board shall vacate office, and the incoming members shall be deemed to have assumed office on that date.

(7) The elected members of a Local Board shall, as soon as may be after they have been elected, elect from amongst themselves one or two persons, as the case may be, to be Directors representing the shareholders on the register for the area for which the Board is constituted.

(8) A Local Board shall advise the Central Board on such matters as may be generally or specifically referred to it and shall perform such duties as the Board may by regulations, delegate to it.

Qualifications and disqualifications of Directors and members of Local Boards.

10. (1) No person may be a Director or a member of a Local Board who is not or has not at some time been engaged in * * agricultural, commercial, financial or industrial activities,

* * * * *

(2) No person may be a Director or a member of a Local Board who—

(a) is a salaried government official or a salaried official of a State in India, or

(b) is, or at any time has been, adjudicated an insolvent, or has suspended payment or has compounded with his creditors, or (bb)

(c) is found lunatic or becomes of unsound mind, or (c)

(d) is an officer or employee of any bank, or (d)

(e) is a director of any bank, other than a bank which is a society registered or deemed to be registered under the Co-operative Societies Act, 1912, or any other law for the time being in force in British India relating to co-operative societies. II of 1912.

* * * * *

(3) No two persons who are partners of the same mercantile firm, or are directors of the same private company, or one of whom is the general agent of or holds a power of procuration from the other, or from a mercantile firm of which the other is a partner, may be Directors or members of the same Local Board at the same time. 3 A

(4) Nothing in sub-section (1) or in clause (a), clause (d) or clause (e) of sub-section (2) shall apply to the Governor, or to a Deputy Governor or to the Director nominated under clause (d) of sub-section (1) of section 8. (4)

Removal from and vacation of office.

11. (1) The Governor General in Council may remove from office the Governor, or a Deputy Governor or any nominated or elected Director:

Provided that in the case of a Director nominated or elected under clause (b) or clause (c) of sub-section (1) of section 8 this power shall be exercised only on a resolution passed by the Central Board in that behalf by a majority consisting of not less than nine Directors.

(2) A Director nominated or elected under clause (b) or clause (c) of sub-section (1) of section 8, and any member of a Local Board shall cease to hold office if, at any time after six months from the date of his nomination or election, * * * he is not registered as a holder of unencumbered shares of the Bank of a nominal value of not less than five thousand rupees, or if he ceases to hold unencumbered shares of that value, and any such Director shall cease to hold office if without leave from the Governor General in Council he absents himself from three consecutive meetings of the Central Board.

(3) The Governor General in Council shall remove from office any Director, and the Central Board shall remove from office any member of a Local Board, if such Director or member becomes subject to any of the disqualifications specified in sub-section (2) or sub-section (3) of section 10.

(4) A Director or member of a Local Board removed or ceasing to hold office under the foregoing sub-sections shall not be eligible for re-appointment either as Director or as member of a Local Board until the expiry of the term for which his appointment was made. (3A)

(5) The appointment, nomination or election as Director or member of a Local Board of any person who is a member of the Indian Legislature or of a local Legislature shall be void, unless, within two months of the date of his appointment, nomination or election, he ceases to be such member, and, if any Director or member of a Local Board is elected or nominated as a member of any such Legislature he shall cease to be a Director or member of the Local Board as from the date of such election or nomination, as the case may be. (4)

(6) A Director may resign his office to the Governor General in Council, and a member of a Local Board may resign his office to the Central Board, and on the acceptance of the resignation the office shall become vacant. (5)

Casual vacancies and absences.

12. (1) If the Governor or a Deputy Governor by infirmity or otherwise is rendered incapable of executing his duties or is absent on leave or otherwise in circumstances not involving the vacation of his appointment, the Governor General in Council may, after consideration of the recommendation made by the Central Board in this behalf, appoint another person to officiate for him, and such person may, notwithstanding anything contained in clause (d) of sub-section (2) of section 10, be an officer of the Bank

(2) If an elected Director is for any reason unable to attend a particular meeting of the Central Board, the elected members of the Local Board of the area which he represents may elect one of their number to take his place and for the purposes of that meeting the substitute so elected shall have all the powers of the elected Director.

* * * * *

(c) (3) Where any casual vacancy in the office of any member of a Local Board occurs otherwise than by the occurrence of a vacancy in the office of a Director elected by the Local Board, the Central Board may nominate thereto any qualified person recommended by the elected members of the Local Board.

* * *

(d) (4) Where any casual vacancy occurs in the office of a Director other than the vacancies provided for in sub section (1), the vacancy shall be filled in the case of a nominated Director by nomination, and in the case of an elected Director by election held in the manner provided in section 9 for the election of Directors

Provided that before such election is made the results of a vacancy in the Local Board and any vacancy in the office of an elected member of such Board which may have been filled by a member nominated under sub-section (3) shall be filled by election held as nearly as may be in the manner provided in section 9 for the election of members of a Local Board.

(e) (5) A person nominated or elected under this section to fill a casual vacancy shall, subject to the provisions contained in sub-section (6), hold office for the unexpired portion of the term of his predecessor.

13. (1) Meetings of the Central Board shall be convened by the Governor at least six times in each year and at least once in each quarter * * Meetings of the Central Board.

[14]

(2) Any three Directors may require the Governor to convene a meeting of the Central Board at any time and the Governor shall forthwith summon a meeting accordingly.

(3) The Governor, or in his absence the Deputy Governor authorized by the Governor under the proviso to sub section (4) of section 8 to vote for him, shall preside at meetings of the Central Board, and, in the event of an equality of votes, shall have a second or casting vote.

General meetings.

14. (1) A general meeting (hereinafter in this Act referred to as the annual general meeting) shall be held annually at a place where there is an office of the Bank within six weeks from the date on which the annual accounts of the Bank are closed, and a general meeting may be convened by the Central Board at any other time:

Provided that the annual general meeting shall not be held on two consecutive occasions at any one place.

(2) Any shareholder shall be entitled to attend at any general meeting, and each shareholder who has been registered on any register, for a period of not less than six months ending with the date of the meeting, as holding five shares shall have one vote, and each shareholder so registered as having more than five shares shall have one vote for each five shares, but subject to a maximum of ten votes, and such votes may be exercised by proxy

First constitution of the Central Board.

15. (1) The following provisions shall apply to the first constitution of the Central Board, and, notwithstanding anything contained in section 8, the Central Board as constituted in accordance therewith shall be deemed to be duly constituted in accordance with that Act.

(2) The first Governor and the first Deputy Governor or Deputy Governors shall be appointed by the Governor General in Council on his own initiative, and shall receive such salaries and allowances as he may determine

(3) The first eight Directors representing the shareholders on the various registers shall be nominated by the Governor General in Council from the areas named respectively by those registers, * * * and the Directors so nominated shall hold office until their successors shall have been duly elected as provided in sub-section (4)

(4) On the expiry of each successive period of twelve months after the nomination of Directors under sub-section (3) two Directors shall be elected in the manner provided in section 9 until all the Directors so nominated have been replaced by elected Directors holding office in accordance with section 8. The registers in respect of which the elections is to be held shall be selected by lot from among the registers still represented by nominated Directors, and for the purposes of such lot the Madras and Rangoon registers shall be treated as if they comprised one register only

Elections to the Central Board and Local Boards.

16. As soon as may be after the commencement of this Act, the Central Board shall direct elections to be held and may make nominations in order to constitute Local Boards in accordance with the provisions of section 9, and the constitution of such Local Boards of all kind other than the first under such section (6) of section 9, but shall not exercise any right under sub-section (7) of that section.

Business which the Bank may transact.

17. The Bank shall be authorised to carry on and transact the several kinds of business hereinafter specified, namely :—

(1) the accepting of money on deposit without interest from, and the collection of money for, the Secretary of State in Council, the Governor General in Council, Local Governments, States in India, *local authorities*, banks and any other persons ;

(2) (a) the purchase, sale and rediscount of bills of exchange and promissory notes drawn on and payable in India and arising out of bona *fide* commercial or trade transactions bearing two or more good signatures, one of which shall be that of a scheduled bank, and maturing within ninety days from the date of such purchase or rediscount, exclusive of days of grace ;

(b) the purchase, sale and rediscount of bills of exchange and promissory notes, drawn and payable in India and bearing two or more good signatures, one of which shall be that of a scheduled bank, or a provincial co-operative bank, and drawn or issued for the purpose of financing seasonal agricultural operations or the marketing of crops, and maturing within nine months from the date of such purchase or rediscount, exclusive of days of grace ;

(c) the purchase, sale and rediscount of bills of exchange and promissory notes drawn and payable in India and bearing the signature of a scheduled bank, and issued or drawn for the purpose of holding or trading in securities of the Government of India or a Local Government, or such securities of States in India as may be specified in that behalf by the Governor General in Council on the recommendation of the Central Board, and maturing within ninety days from the date of such purchase or rediscount, exclusive of days of grace ;

(3) (a) *the purchase from and sale to scheduled banks of sterling in amounts of not less than the equivalent of one lakh of rupees* ;

(b) *the purchase, sale and rediscount of bills of exchange* (including treasury bills) *drawn in or on any place in the United Kingdom and maturing within ninety days from the date of purchase, provided that no such purchase, sale or rediscount shall be made in India except with a scheduled bank ; and*

(c) *the keeping of balances with banks in the United Kingdom* ;

(4) the making to *States in India, local authorities, scheduled banks* and persons *engaged* in trade or banks of loans and advances, repayable on demand or on the expiry of fixed periods not exceeding ninety days, against the security of—

(a) stocks, funds and securities (other than immovable property) in which a trustee is authorised to invest trust money by any Act of Parliament or by any law for the time being in force in British India ;

(b) gold or silver or documents of title to the same ;

(c) such bills of exchange and promissory notes as are eligible for purchase or rediscount by the Bank ;

(d)

(d) promissory notes of any scheduled bank or a provincial co-operative bank, supported by documents of title to goods which have been transferred, assigned, or pledged to any such bank as security for a cash credit granted for bona *fide* commercial or trade transactions, or for the purpose of financing seasonal agricultural operations or the marketing of crops

(5) the making * * * to the Governor General in Council *and to such Local Governments as may have the custody and management of their own provincial revenues of advances* repayable in each case not later than three months *from the date of the making of the advance*;

(6) the issue of demand drafts *made payable at its own offices or agencies* and the making, issue and circulation of bank post bills * * *;

(7) the purchase and sale of *Government securities of the United Kingdom* maturing within ten years from the date of such purchase; * * *;

(8) the purchase and sale of securities of the Government of India * * or of a Local Government *of any authority* * * * or of such securities of a *local authority in British India or of such* States in India * * as may be specified in this behalf by the Governor General in Council on the recommendation of the Central Board;

Provided that securities fully guaranteed as to principal and interest by the Government of India, a Local Government, a local authority or a State in India shall be deemed for the purposes of this clause to be securities of such Government, authority or State;

Provided *further* that the amount of such securities held at any time in the Banking Department shall be so regulated that—

(a) the total value of such securities shall not exceed the aggregate amount of the share capital of the Bank, the Reserve Fund and three-fifths of the liabilities of the Banking Department in respect of deposits;

* * * * *

(b) the value of such securities maturing after one year shall not (i) exceed the aggregate amount of the share capital of the Bank, (ii) the Reserve Fund and *two-fifths* of the liabilities of the Banking Department in respect of deposits; and

(c) the value of such securities maturing after ten years shall not exceed the aggregate amount of the share capital of the Bank and the Reserve Fund *and one-fifth of the liabilities of the Banking Department in respect of deposits*;

(9) the custody of monies, securities and other articles of value, and the collection of the proceeds, whether principal interest or dividends, of any such securities;

(10) the sale and realisation of all property, whether movable or immovable, which may in any way come into the possession of the Bank in satisfaction, or part satisfaction, of any of its claims;

(11) the acting as agent for the Secretary of State in Council, the Governor General in Council or any Local Government *or local authority* or State in India in the transaction of any of the following kinds of business, namely:—

(a) the purchase and sale of gold or silver;

(b) the purchase, sale, transfer and custody of bills of exchange, securities or shares in any company;

(c) the collection of the proceeds, whether principal, interest or dividends, of any securities or shares;

(d) the remittance of such proceeds, at the risk of the principal, by bills of exchange payable either in India or elsewhere;

(e) the management of public debt;

(12) the purchase and sale of gold coin and bullion;

(13) the opening of an account with *or the making of an agency agreement with*, and the acting as agent or correspondent of, a bank which is the principal currency authority of any country under the law for the time being in force in that country;

(14) the borrowing of money for a period not exceeding one month for the purposes of the business of the Bank, and the giving of security for money so borrowed:

Provided that no money shall be borrowed under this clause from any person in India other than a scheduled bank, or from any person

outside India other than a bank which is the principal currency authority of any country under the law for the time being in force in that country :

Provided further that the total amount of such borrowings from persons in India shall not at any time exceed the amount of the share capital of the Bank ;

(*h*) the making and issue of bank notes subject to the provisions of this Act ; and

(*i*) generally, the doing of all such matters and things as may be incidental to or consequential upon the exercise of its powers or the discharge of its duties under this Act.

Power of direct discount.

18 When, in the opinion of the Central Board, or, where the powers and functions of the Central Board are delegated to a committee of the Central Board or to the Governor, in the opinion of such committee or of the Governor, as the case may be, a special occasion has arisen making it necessary or expedient that action should be taken under this section for the purpose of regulating credit in the interests of Indian trade, commerce, industry, and agriculture, the Bank may, notwithstanding any limitation contained in sub-clauses (*a*) and (*b*) of clause (2) or sub-clause (*a*) or (*b*) of clause (3) or clause (*d*) of section 17,—

(1) *purchase, sell or discount any of the bills of exchange or promissory notes specified in sub-clause* (*a*) *or* (*b*) *of clause* (2) *or sub-clause* (*b*) *of clause* (3) *of that section though such bill or promissory note does not bear the signatures of a scheduled bank or a provincial co-operative bank ; or*

(2) *purchase or sell sterling in amounts of not less than the equivalent of one lakh of rupees , or*

(3) *make loans or advances repayable on demand or on the expiry of fixed periods not exceeding ninety days against the various forms of security specified in clause* (*d*) *of that section.*

Provided that a committee of the Board or the Governor shall not, save in cases of special urgency, authorise action under this section without prior consultation with the Central Board and that in all cases action so authorised shall be reported to the next issue of the Central Board forthwith.

Business which the Bank may not transact.

19 Save as otherwise provided in sections 17, 18 and 33, the Bank may not—

(1) engage in trade or otherwise have a direct interest in any commercial, industrial, or other undertaking, except such interest as it may in any way acquire in the course of the satisfaction of any of its claims provided that all such interests shall be disposed of at the earliest possible moment ;

(2) purchase its own shares or the shares of any other bank or of any company, or grant loans upon the security of any such shares ;

(3) advance money on mortgage of, or otherwise on the security of, immovable property or documents of title relating thereto, or become the owner of immovable property, except so far as is necessary for its own business premises and residences for its officers and servants ;

(4) make * loans or advances ;

(5) draw or accept bills payable otherwise than on demand ;

(6) allow interest on deposits or current accounts.

CHAPTER III

CENTRAL BANKING FUNCTIONS.

Obligation of the Bank to transact Government business.

20 The Bank shall undertake to accept monies for account of the Secretary of State in Council and the Governor General in Council and such Local Governments as may have the custody and management of their own provincial revenues and to make payments up to the amount standing to the credit of their accounts respectively, and to carry out their exchange, remittance and other banking operations, including the management of the public debt * * *.

Bank to have the right to transact Government business in India.

21. (1) The Governor General in Council and such Local Governments as may have the custody and management of their own provincial revenues shall * * entrust the Bank, on such conditions as may be agreed upon, with all their money, remittance, exchange and banking transactions in India and, in particular, shall deposit free of interest all their cash balances with the Bank:

Provided that nothing in this sub-section shall prevent the Governor General in Council or any Local Government from carrying on money transactions * * * at places where the Bank has no Branches or agencies, and the Governor General in Council and Local Governments may hold at such places such balances as they may require.

(2) The Governor General in Council and each Local Government shall * entrust the Bank, on such conditions as may be agreed upon, with the management of the public debt and with the issue of any new loans * *.

(3) *In the event of any failure to reach agreement on the conditions referred to in this section the Governor General in Council shall decide what the conditions shall be.*

(4) *Any agreement under this section to which the Governor General in Council is a party shall be laid before the Central Legislature as soon as may be after it is made.*

Right to issue bank notes.

22. (1) The Bank shall have the sole right to issue *bank notes* in British India, and may, for a period *which shall be fixed by the Governor General in Council on the recommendation of the Central Board*, issue currency notes of the Government of India supplied to it by the Governor General in Council, and the provisions of this Act applicable to bank notes shall, unless a contrary intention appears, apply to all currency notes of the Government of India issued either by the Governor in General in Council or by the Bank in like manner as if such currency notes were bank notes, and references in this Act to bank notes shall be construed accordingly.

(2) On and from the aforesaid date the Governor General in Council shall not issue any currency notes * *.

Issue Department.

23. (1) The issue of bank notes shall be conducted by the Bank in an Issue Department which shall be separated and kept wholly distinct from the Banking Department, and the assets of the Issue Department shall not be subject to any liability other than the liabilities of the Issue Department as hereinafter defined in section 34.

(2) The Issue Department shall not issue bank notes to the Banking Department or to any other person except in exchange for other bank notes or for such coin, bullion or securities as are permitted by this Act to form part of the Reserve.

Denominations of notes.

24. Bank notes shall be of the denominational values of five rupees, ten rupees, fifty rupees, one hundred rupees, five hundred rupees, one thousand rupees and ten thousand rupees, *unless otherwise directed by the Governor General in Council on the recommendation of the Central Board.*

Form of bank notes.

25. The design, form and material of Bank notes shall be such as may be approved by the Governor General in Council *after consideration of the recommendations made by the Central Board.*

Legal tender character of notes.

29. (1) Subject to the provisions of sub section (2), every bank note shall be legal tender at any place in British India in payment or on account for the amount expressed therein, and shall be guaranteed by the Governor General in Council.

(2) The Governor General in Council may, by notification in the *Gazette of India*, declare that, with effect from such date as may be specified in the notification, any series of bank notes of any denomination shall cease to be legal tender save at an office or agency of the Bank.

27. * * *

Refusal of notes.

The Bank shall not re-issue bank notes which are torn, defaced or excessively soiled.

Recovery of notes lost, stolen, mutilated or imperfect.

28. Notwithstanding anything contained in any enactment or rule of law to the contrary, no person shall of right be entitled to recover from the Governor General in Council or the Bank the value of any lost, stolen, mutilated or imperfect currency note of the Government of India or bank note:

Provided that the Bank may, with the previous sanction of the Governor General in Council, prescribe the circumstances in and the conditions and limitations subject to which the value of such currency notes or bank notes may be refunded class of coins.

Bank exempt from stamp duty on bank notes.

30. The Bank shall not be liable to the payment of any stamp duty under the Indian Stamp Act, 1899, in respect of bank notes issued by it. II of 1

Power of Governor General in Council to supersede Central Board.

30. (1) *If in the opinion of the Governor General in Council the Bank fails to carry out any of the obligations imposed on it by or under this Act, he may* by notification in *the Gazette of India* declare *the Central Board to be superseded, and thereafter the general superintendence and direction of the affairs of the Bank shall be entrusted to such agency as the Governor General in Council may determine, and such agency may exercise the powers and do all acts and things which may be exercised or done by the Central Board under this Act.*

(2) When action is taken under this section *the Governor General in Council shall cause a full report of the circumstances rendering such action and of the action taken to be laid before the Central Legislature at the earliest possible opportunity and in any case within three months from the issue of the notification superseding the Board.*

Issue of demand bills and notes.

31. No person in British India other than the Bank or, as expressly authorised by this Act, the Governor General in Council shall draw, accept make or issue any bill of exchange, hundi, promissory note or engagement for the payment of money payable to bearer on demand, or borrow, owe or take up any sum or sums of money on the bills, hundis or notes payable to bearer on demand of any such person:

Provided that cheques or drafts, including *hundis*, payable to bearer on demand or otherwise may be drawn on a person's account with a banker, shroff or agent.

Penalty

32. (1) Any person contravening the provisions of section 31 shall * * * be punishable with fine which *may extend* to the amount of the bill, hundi, note or engagement in respect whereof the offence is committed.

(2) No prosecution under this section shall be instituted except on complaint made by the Bank.

Assets of the Issue Department.

33. (1) The assets of the Issue Department shall consist of gold coin gold bullion, *sterling* securities * * * , rupee coin and rupee securities to such aggregate amount as is not less than the total of the liabilities of the Issue Department as hereinafter defined:

(2) Of the total amount of the assets, not less than two fifths shall consist of gold coin, gold bullion or *sterling* securities * * *

Provided that the amount of gold coin and gold bullion shall not at any time be less than *forty* crores of rupees in value.

(3) The remainder of the assets shall be held in rupee coin, Government of India rupee securities of any maturity and such bills of exchange and promissory notes * * payable in British India as are eligible for purchase by the Bank under sub-clause (a) or sub-clause (b) of clause (2) of section 17 or under section 18:

Provided that the amount held in Government of India rupee securities shall not at any time exceed one-fourth of the total amount of the assets or fifty crores of rupees, whichever amount is greater, or, with the previous sanction of *the Governor General in Council*, such *amount plus a sum of ten crores of rupees*.

(4) For the purposes of this section, gold coin and gold bullion shall be valued at 9·37512 grains of fine gold per rupee, rupee coin shall be valued at its face value, and securities shall be valued at the market rate for the time being obtaining.

(5) Of the gold coin and gold bullion held as assets, not less than *two-fifths* shall be held in British India, and all gold coin and gold bullion held as assets shall be held in the custody of the Bank or its agencies:

Provided that gold belonging to the Bank which is in any other bank or in any mint or treasury or in transit may be reckoned as part of the assets.

(6) For the purposes of this section, the *sterling* securities * * * which may be held as part of the assets shall be securities of any of the following kinds payable in the currency of the *United Kingdom*, namely:—

(a) balances at the credit of the Issue Department with *the Bank of England*,

(d) bills of exchange bearing two or more good signatures and drawn on and payable at any place in the United Kingdom and having a maturity not exceeding ninety days;

(e) Government securities of the United Kingdom maturing within five years * * *;

Provided that, for a period of two years from the date on which this Chapter comes into force, * any of such last mentioned securities may be securities maturing after five years, and the Bank may, at any time before the expiry of that period, dispose of such securities notwithstanding anything contained in section 17 * *

* * * * *

Liabilities of the Issue Department.

34. (1) The liabilities of the Issue Department shall be an amount equal to the total of the amount of the currency notes of the Government of India and bank notes for the time being in circulation.

(2) For the purposes of this section, any currency note of the Government of India or bank note which has not been presented for payment within forty years from the 1st day of April following the date of its issue shall be deemed not to be in circulation, and the value thereof shall, notwithstanding anything contained in sub-section (2) of section 23, be paid by the Issue Department to the Governor General in Council or the Banking Department, as the case may be, but any such note, if subsequently presented for payment, shall be paid by the Banking Department, and any such payment in the case of a currency note of the Government of India shall be debited to the Governor General in Council.

Initial assets and liabilities.

35. On the date on which this Chapter comes into force the Issue Department shall take over from the Governor General in Council the liability for all the currency notes of the Government of India for the time being in circulation and the Governor General in Council shall transfer to the Issue Department gold coin, gold bullion, *sterling* securities * * *, rupee coin and rupee securities to such aggregate amount as is equal to the total of the amount of the liability so transferred. The coin, bullion and securities shall be transferred in such proportion as to comply with the requirements of section 33.

Provided that the total amount of the gold coin, gold bullion and *sterling* securities * * * so transferred shall not be less than one-half of the whole amount transferred, and that the amount of rupee coin so transferred shall not exceed fifty crores of rupees;

Provided further that the whole of the gold coin and gold bullion held by the Governor General in Council in the gold standard reserve and the paper currency reserve at the time of transfer shall be so transferred.

Method of dealing with fluctuations in rupee coin assets.

36. (1) After the close of any financial year in which the minimum amount of rupee coin held in the assets, as shown in any of the weekly accounts of the Issue Department for that year prescribed under sub-section (1) of section 33, is greater than fifty crores of rupees or one-sixth of the total amount of the assets as shown in that account, whichever may be the greater, the Bank may deliver to the Governor General in Council rupee coin up to the amount of such excess but not without his consent exceeding five crores of rupees, against payment of legal tender value in the form of bank notes, gold or securities.

Provided that if the Bank so desires and if the amount of gold coin, gold bullion and *sterling* securities * * * in the assets does not at that time exceed one-half of the total assets, a proportion not exceeding two-fifths of such payment shall be in gold coin, gold bullion or such *sterling* securities * * * as may be held as part of the assets under sub-section (5) of section 33.

(2) After the close of any financial year in which the maximum amount of rupee coin held in the assets, as so shown, is less than *fifty* crores of rupees or one sixth of the total amount of the assets, as so shown, whichever may be the greater, the Governor General in Council *shall* deliver to the Bank rupee coin up to the amount of such deficiency, but not without its consent exceeding five crores of rupees, against payment of legal tender value.

Suspension of assets requirements.

37. (1) Notwithstanding anything contained in the foregoing provisions, the Bank may, with the previous sanction of the Governor General in Council for periods not exceeding thirty days in the first instance, which may, with the like sanction, be extended from time to time by periods not exceeding fifteen days, hold as assets gold coin, gold bullion or *sterling* securities of less aggregate amount than that required by sub-section (2) of section 33 and, whilst the holding is so reduced, the proviso to that sub-section shall cease to be operative.

Provided that the gold coin and gold bullion held as such assets shall not be reduced below the amount specified in the proviso to sub-section (2) of section 33 so long as any sterling securities remain held as such assets.

(2) In respect of any period during which the holding of gold coin, gold bullion and *sterling* securities as assets is reduced under sub-section (1), the Bank shall pay to the Governor General in Council a tax upon the amount by which such holding is reduced below the minimum prescribed by sub-section (2) of section 33; and such tax shall be payable at the bank rate for the time being in force, with an addition of one per cent. per annum when such holding exceeds thirty-two and a half per cent. of the total amount of the assets and of a further one and a half per cent. per annum in respect of every further decrease of two and a half per cent. or part of such decrease:

Provided that the tax shall not in any event be payable at a rate less than six per cent. per annum.

Obligations of Government and the Bank in respect of rupee coin.

38. The Governor General in Council shall undertake not to re-issue any rupee coin delivered under section 36 nor to put into circulation any rupees, except through the Bank and as provided in that section; and the Bank shall undertake not to dispose of rupee coin otherwise than for the purposes of circulation or by delivery to the Governor General in Council under that section.

Obligation to supply different forms of currency.

39. (*1*) The Bank shall issue rupee coin on demand in exchange for *bank notes and* currency notes of the Government of India, and shall issue currency notes or bank notes on demand in exchange for coin which is legal tender under the Indian Coinage Act 1906. III of 1906

(*2*) *The Bank* shall, in exchange for currency notes or bank notes of five rupees or upwards, supply currency notes or bank notes of lower value or other coins which are legal tender under the Indian Coinage Act, 1906, in such quantities as may, in the opinion of the Bank, be required for circulation, and the Governor General in Council shall III of 1906.

supply such coins to the Bank on demand. If the Governor General in Council at any time fails to supply *such coins*, the Bank shall be released from its obligations to supply *them* to the public.

Obligation to sell sterling.

40. The Bank shall sell, to any person who makes a demand in that behalf at its office in Bombay, Calcutta, Delhi, Madras or Rangoon and pays the purchase price in legal tender currency, sterling for immediate delivery in London, at a rate not below one shilling and five pence and forty nine sixty-fourths of a penny for a rupee:

Provided that no person shall be entitled to demand to buy an amount of sterling less than ten thousand pounds.

Obligation to buy sterling.

41. The Bank shall buy, from any person who makes a demand in that behalf at its office in Bombay, Calcutta, Delhi, Madras or Rangoon sterling for immediate delivery in London, at a rate not higher than one shilling and six pence and three-sixteenths of a penny for a rupee:

Provided that no person shall be entitled to demand to sell an amount of sterling less than ten thousand pounds:

Provided further that no person shall be entitled to receive payment unless the Bank is satisfied that payment of the sterling in London has been made.

Cash reserves of scheduled banks to be kept with the Bank.

42. (*1*) Every bank included in the Second Schedule shall maintain with the Bank a balance the amount of which shall not at the close *of business on any day* be less than *five* per cent. of the *demand liabilities and two per cent. of the time liabilities of such bank in India as shown in the return referred to in sub-section (2).*

Explanation.—For the purposes of this section liabilities shall not include the paid up capital or the reserves, or any credit balance in the profit and loss account of the Bank or the amount of any loan taken from the Reserve Bank

(2) Every scheduled bank shall send to the Governor General in Council and to the Bank a " return signed by two responsible officers of such bank showing—

(a) the amounts of its demand and time liabilities, respectively, in India,

(b) the total amount held in India in currency notes of the Government of India and bank notes,

(c) the amounts held in India in rupee coin and subsidiary coin, respectively,

(d) the amounts of advances made and of bills discounted in India, respectively, and

(e) the balance held at the Bank,

[XVI of 1881] at the close of business on each Friday, or if Friday is a public holiday under the Negotiable Instruments Act, 1881, at the close of business on the next working day, and such return shall be sent not later than three days after the date to which it relates:

Provided that where the Bank is satisfied that the furnishing of a weekly return under this sub-section is impracticable in the case of any scheduled bank by reason of the geographical position of the bank and its branches, the Bank may require such bank to furnish in lieu of a weekly return a monthly return to be despatched not later than fourteen days after the end of the month to which it relates giving the details specified in this sub-section in respect of such bank at the close of business for the month.

(3) *If at the close of business on any day before the day fixed for the next return the balance held at the Bank by any scheduled bank is below the minimum prescribed in sub-section (1), such scheduled bank shall be liable to pay to the Bank in respect of each such day penal interest at a rate three per cent above the bank rate on the amount by which the balance with the Bank falls short of the prescribed minimum, and if on the day fixed for the next return such balance is still below the prescribed minimum as disclosed by this return, the rate of penal interest shall be increased to a rate five per cent above the bank rate in respect of that day and each subsequent day on which the balance held at the Bank at the close of business on that day is below the prescribed minimum.*

(4) *Any scheduled bank failing to comply with the provisions of sub-section (2) shall be liable to pay to the Governor General in Council or to the Bank, as the case may be, or to each, a penalty of one hundred rupees for each day during which the failure continues.*

(5) *The penalties imposed by sub-sections (3) and (4) shall be payable on demand made by the Bank, and in the event of a refusal by the defaulting bank to pay on such demand, may be levied by a direction of the principal Civil Court having jurisdiction in the area where an office of the defaulting bank is situated, such direction to be made only upon application made in that behalf to the Court by the Governor General in Council in the case of a failure to make a return under sub-section (2) to the Governor General in Council, or by the Bank with the previous sanction of the Governor General in Council in other cases.*

(6) The Governor General in Council shall by notification in the *Gazette of India*, direct the inclusion in the Second Schedule of any bank not already so included which carries on the business of banking in British India and which—

(a) *has a paid-up capital and reserves of an aggregate value of not less than five lakhs of rupees, and*

[XI of 1913] (b) *is a bank as defined in clause (c) of section 2 of the Indian Companies Act, 1913 or a corporation or a company incorporated by or under any law in force in any place outside British India,*

and shall by a like notification direct the exclusion from that Schedule of any scheduled bank the aggregate value of whose paid-up capital and reserve becomes at any time less than five lakhs of rupees, or which goes into liquidation or otherwise ceases to carry on banking business.

Publication of consolidated statement by the Bank.

42A. The Bank shall compile and shall cause to be published each week a consolidated statement showing the aggregate of the amounts under each clause of sub-section (2) of section 42 exhibited in the returns received from scheduled banks under that section.

Power to require returns from co-operative banks.

42B. The Bank may require any provincial co-operative bank with which it has any transactions under section 17 to furnish the return referred to in sub-section (2) of section 42 and if it does so, the provisions of sub-sections (4) and (5) of section 42 shall apply so far as may be to such co-operative bank as if it were a scheduled bank.

Agreement with the Imperial Bank

45. (1) The Bank shall enter into an agreement with the Imperial Bank of India which shall be subject to the approval of the Governor General in Council, and shall be expressed to come into force on the date on which this Chapter comes into force and to remain in force for *fifteen years and thereafter until terminated after five years' notice on either side* and shall further contain the provisions as set forth in the Third Schedule :

Provided that the agreement shall be conditional on the maintenance of a sound financial position by the Imperial Bank and that if, in the opinion of the Central Board, the Imperial Bank has failed either to fulfil the conditions of the agreement or to maintain a sound financial position, the Central Board shall make a recommendation to the Governor General in Council, and the Governor General in Council, after such further enquiry as he thinks fit, may issue instructions to the Imperial Bank with reference either to the agreement or to any matter which in his opinion involves the security of the Government or the assets of the Issue Department in the custody of the Imperial Bank, and in the event of the Imperial Bank disregarding such instructions may declare the agreement to be terminated.

(2) *The agreement referred to in sub-section (1) shall, as soon as may be after it is made, be laid before the Central Legislature.*

CHAPTER IV.

GENERAL PROVISIONS

Contribution by Governor General in Council to the Reserve Fund

46. *The Governor General in Council shall transfer to the Bank rupees one crore of the value of five crores of rupees to be allocated by the Bank to the Reserve Fund.* 4 & 5 Geo. V, c. 14.

Allocation of surplus.

47. After making provision for bad and doubtful debts, depreciation in assets, contributions to staff and superannuation funds and such other contingencies as are usually provided for by bankers, and after payment out of the net annual profits of a cumulative dividend at such rate not exceeding five per cent. per annum on the share capital as the Governor General in Council may fix at the time of the issue of shares, a portion of the surplus shall be allocated * * *—

* * * * * *

* * * to the payment of an additional dividend to the shareholders calculated on the scale set forth in the Fourth Schedule and the balance of the surplus shall be paid to the Governor General in Council :

Provided that *if at any time* the Reserve Fund is less than the share capital, not less than fifty lakhs of rupees of the surplus, or the whole of the surplus if less than that amount, shall be allocated to the Reserve Fund.

Exemption of Bank from income-tax and supertax and provision for deduction of income-tax at source of income-tax on dividends.

48. (1) *Notwithstanding anything contained in the Indian Income-tax Act, 1922, or any other enactment for the time being in force relating to income tax* XI of 1922. *or super tax the Bank shall not be liable to pay income-tax or super tax on any of its income, profits or gains :*

Provided that nothing in this section shall affect the liability of any shareholder in respect of income-tax *or super-tax.*

(2) *For the purposes of section 18 of the Indian Income-tax Act, 1922,* XI of 1922. *and of any other relevant provision of that Act relating to the levy and refund of income tax any dividend paid under section 44 of this Act shall be deemed to be "Interest on Securities".*

Publishing of bank rate.

49. The Bank shall make public from time to time the *standard* rate at 6. which it is prepared to buy or re-discount bills of exchange or other commercial paper eligible for purchase under this Act.

Auditors.

50. (1) Not less than two auditors shall be elected and their remuneration 6. fixed at the annual general meeting. The auditors may be shareholders, but no Director or other officer of the Bank shall be eligible during his continuance in office. Any auditor shall be eligible for re-election on quitting office.

(2) The first auditors of the Bank may be appointed by the Central Board before the first annual general meeting and, if so appointed, shall hold office

only until that meeting. All auditors elected under this section shall severally be, and continue to act as, auditors until the first annual general meeting after their respective elections :

Provided that any casual vacancy in the office of any auditor elected under this section may be filled by the Central Board.

Appointment of special auditors by Government.

51. Without prejudice to anything contained in section 50, the Governor General in Council may at any time appoint the Auditor General or such auditors as he thinks fit to examine and report upon the accounts of the Bank.

Powers and duties of auditors.

52. (1) Every auditor shall be supplied with a copy of the annual balance-sheet, and it shall be his duty to examine the same together with the accounts and vouchers relating thereto ; and every auditor shall have a list delivered to him of all books kept by the Bank, and shall at all reasonable times have access to the books, accounts and other documents of the Bank, and may, at the expense of the Bank if appointed by it or at the expense of the Governor General in Council if appointed by him, employ accountants or other persons to assist him in investigating such accounts, and may, in relation to such accounts, examine any Director or officer of the Bank.

(2) The auditors shall make a report to the shareholders or to the Governor General in Council, as the case may be, upon the annual balance-sheet and accounts, and in every such report they shall state whether, in their opinion, the balance-sheet is a full and fair balance sheet containing all necessary particulars and properly drawn up so as to exhibit a true and correct view of the state of the Bank's affairs, and, in case they have called for any explanation or information from the Central Board, whether it has been given and whether it is satisfactory. Any such report made to the shareholders shall be read, together with the report of the Central Board, at the annual general meeting.

Returns.

53. (1) The Bank shall prepare and transmit to the Governor General in Council a weekly account of the Issue Department and of the Banking Department in the form set out in the Fifth Schedule or in such other form as the Governor General in Council may, by notification in the *Gazette of India*, prescribe. The Governor General in Council shall cause these accounts to be published weekly in the *Gazette of India*.

(2) The Bank shall also, within two months from the date on which the annual accounts of the Bank are closed, transmit to the Governor General in Council a copy of the annual accounts signed by the Governor, the Deputy Governors and the Chief Accounting Officer of the Bank, and certified by the auditors, together with a report by the Central Board on the working of the Bank throughout the year, and the Governor General in Council shall cause such accounts and report to be published in the *Gazette of India*.

(3) The Bank shall also, within two months from the date on which the annual accounts of the Bank are closed transmit to the Governor General in Council a statement showing the name, address and occupation of, and the number of shares held by, each shareholder of the Bank.

Reports by the Bank.

54. (1) The Bank shall, at the earliest practicable date and in any case within three years from the date on which this Chapter comes into force, make to the Governor General in Council a report, with proposals, if it thinks fit, for legislation, on the following matters, namely :—

(a) the extension of the provisions of this Act relating to scheduled banks to persons and firms, not being scheduled banks, engaged in British India in the business of banking and

(b) the establishment of a Rural Credit Department of the Bank or the creation of other machinery for effecting a closer connection between agricultural enterprise and the operations of the Bank.

(2) When the Bank is of opinion that the international monetary position has become sufficiently clear and stable to make it possible to determine what will be suitable as a permanent basis for the Indian monetary system and to frame permanent measures for a monetary standard it shall report its views to the Governor General in Council.

Power to require declarations as to ownership of registered shares.

55. (1) The Local Board of any area may at any time require any shareholder who is registered on the registers for that area to furnish to the Local Board within a specified time, not being less than thirty days, a declaration, in such form as the Central Board may by regulations prescribe, giving particulars of all shares on the said register of which he is the owner.

(2) If it appears from such declaration that any shareholder is not the owner of any shares which are registered in his name, the Local Board may amend the register accordingly.

(3) If any person required to make a declaration under sub-section (2) fails to make such declaration within the specified time, the Local Board may make an entry against his name in the register recording such failure and directing that he shall have no right to vote either under section 9 or section 14, by reason of the shares registered in his name on that reg ister.

(4) Whoever makes a false statement in any declaration furnished by him under sub section (1) shall be deemed to have committed the offence of giving false evidence defined in section 191 of the Indian Penal Code, and shall be punishable under the second paragraph of section 193 of that Code. XLV of 1860.

(5) *Until Local Boards have been constituted under section 9 the powers of a Local Board under this section shall be exercised by the Central Board in respect of any area for which a Local Board has not been constituted.*

Liquidation of the Bank

56 (1) Nothing in the Indian Companies Act, 1913, shall apply to the Bank, and the Bank shall not be placed in * * * liquidation save by order of the Governor General in Council and in such manner as he may direct. VII of 1913.

(2) In such event the Reserve Fund and surplus assets, if any, of the Bank shall be divided between the Governor General in Council and the share-holders in the proportion of seventy-five per cent and twenty-five per cent. respectively:

Provided that the total amount payable to any shareholder under this section shall not exceed the paid-up value of the shares held by him by more than one per cent for each year after the commencement of this Act subject to a maximum of twenty-five per cent.

Power of the Central Board to make regulations

57 (1) The Central Board may, with the previous sanction of the Governor General in Council, make regulations consistent with this Act to provide for all matters for which provision is necessary or convenient for the purpose of giving effect to the provisions of this Act.

(2) In particular and without prejudice to the generality of the foregoing provision, such regulations may provide for all or any of the following matters, namely :—

(a) the holding and conduct of elections under this Act, including, if the Central Board thinks fit, provisions for the holding of any elections according to the principle of proportional representation by means of the single transferable vote ;

(b) the final decision of doubts or disputes regarding the qualifications of candidates for election or regarding the validity of elections ;

(c) the maintenance of the share register, the manner in which and the conditions subject to which shares may be held and transferred, and, generally, all matters relating to the rights and duties of shareholders ;

(d) the manner in which general meetings shall be convened, the procedure to be followed thereat and the manner in which votes may be exercised ;

(e) the manner in which notices may be served on behalf of the Bank upon shareholders or other persons ;

(f) the manner in which the business of the Central Board shall be transacted, and the procedure to be followed at meetings thereof ;

(g) the conduct of business of Local Boards and the delegation to such Boards of powers and functions ;

(h) the delegation of powers and functions of the Central Board to the Governor, or to Deputy Governors, Directors or officers of the Bank ;

(i) the formation of Committees of the Central Board, the delegation of powers and functions of the Central Board to such Committees, and the conduct of business in such Committees ;

(j) the constitution and management of staff and superannuation funds for the officers and servants of the Bank ;

(k) the manner and form in which contracts binding on the Bank may be executed ;

(l) the provision of an official seal of the Bank and the manner and effect of its use ;

(m) the manner and form in which the balance-sheet of the Bank shall be drawn up, and in which the accounts shall be maintained ;

(xxxi) (xxxii) (xxxiii) (xi) o))) (p) *the remuneration of Directors of the Bank.*
(q) *the relations of the scheduled banks with the bank and the returns to be submitted by the scheduled banks to the Bank;*
(r) *the regulation of clearing-houses for the scheduled banks;*
(s) the circumstances in which, and the conditions and limitations subject to which, the value of any lost, stolen, mutilated or imperfect currency note of the Government of India or bank note may be refunded; and
(t) generally, for the efficient conduct of the business of the Bank.

(3) *Copies of all regulations made under this section shall be published in the public as payment.*

III of 1906. 58. In the Indian Coinage Act, 1906, for section 11 the following section shall be substituted, namely :— Amendment of Act III of 1906. De-notification of sovereign and half-sovereign.

"11. Gold coins, coined at His Majesty's Royal Mint in England or at any mint established in pursuance of a proclamation of His Majesty as a branch of His Majesty's Royal Mint, shall not be legal tender in British India in payment or on account, but such coins shall be received by the Reserve Bank of India at its offices, branches and agencies in India at the bullion value of such coins calculated at the rate of 8.47512 grains troy of fine gold per rupee."

X of 1910. 59 The Indian Paper Currency Act, 1923, the Indian Paper Currency (Amendment) Act, 1923, the Indian Paper Currency (Amendment) Act, 1923, and the Currency Act, 1927, are hereby repealed. Repeals.

XXXVI of 1923. II of 1923. IV of 1927.

THE FIRST SCHEDULE.

(See section 4.)

AREAS SERVED BY THE VARIOUS SHARE REGISTERS.

I. The WESTERN AREA, served by the BOMBAY Register, shall consist of—

the Bombay Presidency including Sind, the Central Provinces, Berar, Hyderabad, Baroda, Khairpur, the Western India States, the Central India States (including Malwa but excluding Rewah and other States of Bundelkhand and Baghelkhand), the Gujarat States, Kolhapur and the Deccan States.

II. The EASTERN AREA, served by the CALCUTTA Register, shall consist of—

the Bengal Presidency, Bihar and Orissa, Assam, Sikkim, Manipur, Cooch Behar, Tripura, the Eastern States, Rewah and other States of Bundelkhand and Baghelkhand, and the Khasi States.

III. The NORTHERN AREA, served by the DELHI Register, shall consist of—

the United Provinces, Delhi, the Punjab, the North West Frontier Province, Ajmer-Merwara, Baluchistan, Kashmir, the Punjab States excluding Khairpur, the Simla Hill States, Dujana, Pataudi, Kalsia, Rampur, Tehri Garhwal, Benares, the Rajputana States including Palanpur and Danta, Gwalior, Khairabana, Kalat, Las Bela, Hunza, Nagar, Amb, Chitral, Dir, Phulera and Swat

IV. The SOUTHERN AREA, served by the Madras Register, shall consist of—

the Madras Presidency, Coorg Mysore and the Madras States.

V. The BURMA AREA, served by the RANGOON Register, shall consist of—

Burma, the Andaman and Nicobar Islands, Bawlake, Kantarawadi, and Kyebogyi.

THE SECOND SCHEDULE.

[See section 42 and section 2 (e).]

SCHEDULED BANKS.

Ajodhia Bank Fyzabad.
Allahabad Bank
American Express Company Incorporated.
Banco Nacional Ultramarino.

Bangalore Bank.
Bank of Baroda.
Bank of Behar.
Bank of Chettinad, Madras.
Bank of Hindustan Madras.
Bank of India, Bombay.
" " " " "
Bank of Mysore.
Bank of Taiwan.
Bank of Upper Burma.
" " " " "
Benares Bank.
Bengal Central Bank,
" " " " "
Bhugwan Das & Co., Dehra Dun.
" " " " "
" " " " "
Canara Bank.
" " " " "
Central Bank of India.
Chartered Bank of India, Australia and China.
" " " " "
" " " " "
Comptoir National d Escompte de Paris.
Eastern Bank.
" " " " "
Grindlay and Company.
Hongkong and Shanghai Banking Corporation.
Imperial Bank of India.
Imperial Bank of Persia.
Indian Bank Madras.
Industrial Bank of Western India, Ahmedabad.
Jalpaiguri Banking and Trading Corporation.
Karnani Industrial Bank.
" " " " "
Lloyds Bank.
" " " " "
Mercantile Bank of India.
Mitam Bank, Bombay.
Muffasil Bank, Gorakhpur.
" " " " "
" " " " "
National Bank of India.
National City Bank of New York.
Nederlandsche Indische Handels bank.
Nederlandsche Handel-Maatschappij
Nedungadi Bank, Calicut.
Oudh Commercial Bank.
Peoples' Bank of Northern India,
" " " " "
P. and O. Banking Corporation.
" " " " "
Punjab and Sind Bank, Amritsar.
Punjab Co-operative Bank, Amritsar.
Punjab National Bank, Lahore.
" " " " "
" " " " "
" " " " "
Sind Banking and Industrial Company.
" " " " "
" " " " "

Thomas Cook & Sons.
" " "
Travancore National Bank, Tiruvalla.
Union Bank of India, Bombay.
U. Rai Gyaw Thee and Co., Akyab.
Yokohama Specie Bank.

THE THIRD SCHEDULE.

(*See* section 45.)

Provisions to be contained in the agreement between the Reserve Bank of India and the Imperial Bank of India.

1. The Imperial Bank of India shall be the sole agent of the Reserve Bank of India at all places in British India where " " " there is a branch of the Imperial Bank of India *which was in existence at the commencement of the Reserve Bank of India Act 1933*, and there is no branch of the Banking Department of the Reserve Bank of India.

2. In consideration of the performance *at the places referred to in clause 1* by the Imperial Bank of India on behalf of the Reserve Bank of India of the functions which the Imperial Bank of India was performing on behalf of the Governor General in Council " " " before the coming into force of the Reserve Bank of India Act, 1933, the Reserve Bank of India shall pay to the Imperial Bank of India as *remuneration a sum which shall be for the first ten years during which this agreement is in force* a commission calculated at *one-sixteenth of one per cent on the first* 250 crores and *one thirty second of one per cent on the remainder of* the total of the receipts and disbursements dealt with annually on account of Government by the Imperial Bank of India on behalf of the Reserve Bank of India. *At the close of the said ten years the remuneration to be paid by the Reserve Bank of India to the Imperial Bank of India for the performance of these functions shall be revised and the remuneration for the ensuing five years shall be determined on the basis of the actual cost to the Imperial Bank of India, as ascertained by expert accounting investigation, of performing the said functions. The remuneration as determined shall thereafter be subject to revision in like manner at the end of each period of five years so long as this agreement remains in force. If any dispute arises between the Reserve Bank of India and the Imperial Bank of India as to the amount of the said remuneration the matter shall be referred for final decision to the Governor General in Council who may require from the Imperial Bank such information and may make such accounting investigation as he thinks fit.*

3. *In consideration of the maintenance by the Imperial Bank of India of* branches not less in number than those existing at *the commencement of the* Reserve Bank of India Act, 1933, the Reserve Bank of India shall, *until the expiry of fifteen years from the coming into force of this agreement*, make to *the Imperial Bank of India the following payments namely* :—

(a) during the first five years *of this agreement*—*nine lakhs of rupees per annum* ;

(b) during the next five years *of the agreement*—*six lakhs of rupees per annum* ; *and*

(c) during the next five years *of the agreement*—*four lakhs of rupees per annum* ;

(*d*) " " " " "

4. The Imperial Bank of India shall not without the approval of the Reserve Bank of India open any branch in substitution for a branch existing at the time this agreement comes into force.

THE FOURTH SCHEDULE.

(*See* section 47.)

Scale of additional dividend payable to shareholders.

A. If the maximum rate of dividend fixed under section 47 is five per centum and so long as the share capital of the Bank is five crores of rupees—

(1) if the surplus does not exceed four crores of rupees—*Nil* ;

(2) if the surplus exceeds four crores of rupees—

(*a*) out of such excess up to the first one and a half crores of rupees—a fraction equal to one-sixth ;

(*b*) out of each successive additional excess up to one and a half crores of rupees—one half of the fraction payable out of the next previous one and a half crores of excess ;

Provided that the additional dividend shall be a multiple of one-eighth of one per cent on the share capital, the amount of the surplus allocated thereto being rounded up or down to the nearest one-eighth of one per cent on the share capital

B. If the maximum rate of dividend fixed under section 47 is below five per centum, the said fraction of one-sixtieth shall be increased in the ratio of the difference between six and the fixed rate to unity.

C. When the original share capital of the Bank has been increased or reduced, the said fraction of one-sixtieth shall be increased or diminished in proportion to the increase or reduction of the share capital.

THE FIFTH SCHEDULE.

(*See* section 59)

RESERVE BANK OF INDIA.

An Account pursuant to the Reserve Bank of India Act, 1933, for the week ending on the day of

ISSUE DEPARTMENT.

Liabilities.	Rs.	*Assets.*	Rs.
Bank Notes held in the Banking Department		A. Gold coin and bullion—	
Bank Notes in circulation		(a) held in India ..	
Total Bank Notes issued ..		(b) held outside India ..	
Government of India Notes in circulation		*Sterling* Securities	
		Total of A ..	
		B. Rupee coin	
		Government of India rupee securities ..	
		Internal Bills of exchange and other commercial paper.	
Total Liabilities ..		Total Assets ..	

Ratio of total of A to liabilities per cent.

Dated the day of 19 .

BANKING DEPARTMENT.

Liabilities	Rs.	*Assets.*	Rs.
Capital paid up		Notes	
Reserve Fund		Rupee coin	
Deposits—		Subsidiary coin	
(a) Government		Bills discounted—	
(b) Banks		(a) Internal	
(c) Others		(b) External	
Bills payable		(c) Government of India Treasury Bills	
Other liabilities		Balances held abroad	
		Loans and advances to the Government	
		Other loans and advances ..	
		Investments	
		Other assets	

Dated the day of 19

The following Report of the Joint Committee on the Bill further to amend the Imperial Bank of India Act, 1920, for certain purposes, was presented to the Legislative Assembly on the 20th November, 1933 :—

WE, the undersigned, members of the Joint Committee to which the Bill further to amend the Imperial Bank of India Act, 1920, for certain purposes was referred, have considered the Bill and have now the honour to submit this our Report, with the Bill as amended by us annexed thereto.

2. We first met in Simla on the 19th September 1933, to elect our Chairman and settle some preliminary points of procedure. We then met in New Delhi and sat continuously from the 23rd October until 16th November 1933.

3. The clauses of the Bill have been renumbered but the original numbering which it is hoped may prove convenient to refer to in the Report has been reproduced in the margin of the Bill as now printed.

4. We deal below with the Bill clause by clause :—

Clause 2.—We have made a verbal alteration here.

Clause 4 (2).—This deals with section 10 (2) of the Imperial Bank of India Act. We see no reason for the retention of sub-section (2) (b) of that section relating to the opening of new branches because it seems to us to be sufficiently covered by provision 3 of the Third Schedule to the Reserve Bank Bill.

We also consider that there should be some provision on the analogy of sub-section (2) (a) giving the Governor General in Council power to terminate the agreement between the Reserve Bank and Imperial Bank if the latter should not maintain a satisfactory financial position or if there should be a breach of the agreement between the two. We consider, however, that the place to provide for this is in the Reserve Bank Bill and have added an amendment accordingly to clause 42 of that Bill. We therefore recommend the abolition of the whole of section 10 (2) of the Imperial Bank of India Act.

Clause 6A.—We have made two minor amendments—

(1) consequential on the omission of the Explanation in section 13 of the Act proposed in clause 6 of the Bill, and

(2) adding to the definition of "co-operative societies" in view of the fact that there are now several Provincial Acts dealing with such societies.

Clause 6B.—We consider it desirable that the Imperial Bank of India should follow the same practice as ordinary companies in submitting its principal register of shareholders to the officer who performs the duty of registration of companies under the Indian Companies Act, 1913.

Clause 7A.—We consider that the title "Governor" should in future be reserved to the Governor and Deputy Governors of the Reserve Bank and that the words "Managing Director," "Deputy Director" and "Director" should be substituted for the words "Managing Governor," "Deputy Governor" and "Governor" wherever they appear in the Imperial Bank Act.

Clause 9.—We recommend the following amendments in section 28 of the Act which deals with the composition of the Central Board :—

(1) With the abolition or reduction of the Directors nominated by Government the Board will be too small to ensure effective representation of all the interests concerned and we recommend that a third Director should be elected by each Local Board to represent it, in addition to the President and Vice-President.

(2) To ensure the representation of interests which might otherwise be unrepresented, primarily agricultural, the Governor General in Council should retain the right to nominate Directors to a number not exceeding two. This right need not be exercised if these interests secure representation through election.

(3) In view of the important Government financial interests involved Government should maintain a liaison officer in place of the Government officer who is at present a Governor of the Bank. This officer should be entitled to attend all Board meetings—though without any right to vote—and to be supplied with all the information which he may desire as to the Bank's affairs. Though we recognize that in future the relationship of the Imperial Bank will be primarily with the Reserve Bank and not with Government, we consider that such an officer is necessary and that he should be appointed by Government and not by the Reserve Bank.

Clause 18A.—We have made some amendments consequential on our amendment in 7A.

We have made a verbal amendment to make section 31 (1) (c) clearer.

Clause 11.—We considered a suggestion that the Imperial Bank of India should be authorised to make direct advances against immovable property. In support of this suggestion it was pointed out to us that at present the Bank was in the habit of making advances upon the security of immovable property as collateral and that in certain cases these advances are allowed to become in effect advances on the security of immovable property. We consider that it should not be the business of the Imperial Bank to make advances on the security of immovable property as such a practice might involve locking up its funds in a manner inconsistent with its functions and inhibiting as a deposit Bank. We do not therefore accept the suggestion to enlarge the powers of the Bank in this respect. If, however, this principle is accepted then it must be consistently observed not only in the letter but in the spirit. We should consider it an abuse of this principle if the Bank were in any case to make advances which although they might nominally be made within the limits laid down and on approved securities were nevertheless really made not on such justification but in reliance on the possibility of taking charges on immovable property as collateral. We consider that it should be one of the duties of the Government liaison officer nominated under clause 9 of the Bill to watch whether there is any abuse by the Bank of the powers in the manner described above and to report the matter to the Government of India for such action as may be necessary.

We also considered in this connexion a proposal to provide in the Act for the making of advances against promissory notes of Central Co-operative Banks. We did not think it necessary to make any such specific provision as we were assured by the representative of the Imperial Bank who appeared before us that legitimate business of this kind was covered by their present powers to give fixed advances against two-name paper.

Clause 11 (1) (*a*).—We have made an addition to enable the Bank to hold shares of the Reserve Bank of India which they as a scheduled bank will be permitted to do by clause 4 (3) (*c*) of the Reserve Bank Bill.

Sub-clause (*c*).—After discussion with other bankers, the representatives of the Imperial Bank agreed to delete fully paid shares of companies with limited liability from the proposed sub-clause (iii *a*) and we have amended the sub-clause accordingly with a further consequential amendment in sub-clause (*d*).

Sub-clause (*ee*).—We have made drafting amendments to make the present position clearer.

Sub-clause (*d*).—Vide comment on sub-clause (*c*)

Sub-clause (*ee*).—In the Reserve Bank Bill we have recommended an amendment to enable advances to be made to finance seasonal agricultural operations for a maximum period of nine months as against six, the period indicated in the original Bill. The Imperial Bank wished to have a similar latitude and we agree that this is desirable

Sub-clause (*hh*).—This power has been given at the request of the Imperial Bank of India.

Sub-clause (*j*).—*Vide* comment on sub clause (*ee*)

Sub-clause (*j-i*).—*Vide* comment on sub-clause (*ee*).

Sub-clause (*z*).—*Vide* comment on sub-clause (*ee*). This drafting amendment has been made at the instance of the representatives of the Imperial Bank to make the position clearer.

Clause 11-A.—The amendment in this clause has been made at the instance of the representative of the Imperial Bank of India with a view to making regulation 8 more easily workable in practice.

Clause 12.—We do not agree that the Bank should have the power which the Bill in its original form would have given them to decline to register the transfer of fully paid shares. This is not a right which we consider it desirable that they or any limited liability company should possess.

Clause 13.—We have made a verbal amendment.

Clause 16.—We have made a verbal amendment and substituted the word "Director" for "Governor" wherever it appears—vide comments on clause 7A.

Clause 17.—We have added a sub-clause to bring the procedure for the requisition of special meetings into accord with that prescribed in the Companies Act by fixing a limit within which the Directors must summon a

meeting, failing which the shareholders will be able to convene one themselves. In this clause we have also made consequential alterations occasioned by the amendment proposed in clause 7A.

Clause 19.—We have made amendments consequential on the amendments proposed in clause 7A.

Clause 20.—We have made amendments consequential on our recommendation in clause 2 relating to the nomination of Directors by the Governor General in Council

Sub-cla use (c).—We have made an alteration at the instance of the representatives of the Bank to make it clearer how the limitation on simultaneous membership of the Central or Local Boards should apply.

Clause 21.—Here too we have made an amendment consequential on the substitution of nominated Directors suggested in clause 9. We have also made alterations consequential on our recommendation in clause 7A.

Clause 22.—The Central Board of the Imperial Bank has represented to us that it is inconvenient to hold meetings of the Central Board as frequently as once in every three months. We have amended the period to four months accordingly but have provided that there shall be four meetings during the year. We have made other amendments of a drafting nature to make clearer the intention of this section and to carry out the alterations indicated by us in clause 7A

Clause 24.—We have made provision here for the election of the third member of the Local Boards which we have recommended in clause 8. We have also omitted the proviso as unnecessarily restrictive. In sub-clause (2) we have also proposed two minor amendments with the object of making the intention clearer.

Clause 26.—We have added the routine power at the request of the representatives of the Imperial Bank. We have also made a verbal amendment consequential on our recommendation in clause 7-A.

Clause 30.—We do not consider it reasonable that this should be restricted to British India and have substituted "India" accordingly.

5. The Bill was published in the Gazette of India, dated the 16th September, 1933. We think that the Bill has not been so altered as to require republication, and we recommend that it be passed as now amended

GEORGE SCHUSTER
COWASJI JEHANGIR.
*SANT SINGH
MOHD. YAMIN KHAN.
HOMI MEHTA
G. NARAYANASWAMI CHETTY.
L. HUDSON
J. S. HENDERSON.
S. R. PANDIT
M. R. M. ANNAMALAI CHETTY.
S. M. PADSHAH.
MAHMOOD SUHRAWARDY.
CHARANJIT SINGH
MOHD. HAYAT NOON
*B. K. BASU.
*NRIPENDRANARAYAN SINHA.
*MATHURA PRASAD MEHROTRA.
S. C. MITRA.
BHUPUT SING.
ABDULLA AL-MAMUN SUHRAWARDY.
GAYA PRASAD SINGH.
MOHD. AZHAR ALI.
*HOSSAIN IMAM.
NIHAL SINGH.
RAM SARAN DAS.
VIDYA SAGAR PANDYA.
B DAS
J. B TAYLOR

* Subject to a minute or minutes of dissent.

MINUTES OF DISSENT.

We, the undersigned members of the Joint Committee, to which the Imperial Bank of India (Amendment) Bill of 1933 was referred, beg to append the following Minute of Dissent to the Report that we have signed.

As regards clause 9 of the Bill we are of opinion that in section 28 (4) power should be given to the Local Boards to elect an alternate member in the place of any one of the members of such Local Boards, who may not be able to attend any particular meeting of the Central Board, instead of the provision of electing an additional member as suggested in the Report.

We further desire that the power of nomination given to the Governor General in Council in section 28 (c) should be made mandatory, and the word "may" should be changed into "shall".

We also desire that sub clause (c) of section 28 should be deleted and power may be reserved in the Central Board to permit the Secretaries of the Local Boards to attend the meetings of the Central Board to give such information that the Central Board may require.

B. K. BASU.
SRIPS NIRANARAYAN SINHA.
H. IMAM.
NATHURA PRASAD MEHROTRA.

November 17, 1933.

I dissent from the suggestion of the Committee in the final draft that loans should not be advanced on the security of immovable property. The Committee first decided by the majority of votes that such loans should be advanced but this question was allowed to be re-opened on the 15th November on the representation of the Imperial Bank at a time the draft report was being discussed. The Joint Committee then reversed its own finding. The procedure of reopening the question was unique in this case, as any suggestion of reopening the question, that out of the two posts of a Governor and a Deputy Governor one should go to Indian, was ruled out of order.

The recommendation in prohibiting the Imperial Bank from advancing loans on the security of immovable property has placed the landlords at the mercy of Bohras and other money lending classes who charge exhorbitant rate of interest, sometimes amounting to 30 to 40 per cent. As a result of this exhorbitant rate, the land is passing very quickly from landlords to money-lenders, and the price of land has fallen by an amount of 50 per cent. There are no land mortgage banks functioning in the manner the Central Banking Enquiry Committee recommended. Wherever these mortgage banks exist, they are ineffective.

If the advances on the security of landed property may not be made for a longer period, which I strongly urge, they should at least be made for a period of 6 to 8 months as contemplated in clause 12 (1) (c) of the Bill. Even this short period loan will tend to lower the local rate of interest and will give great relief to the landlords and specially in Bengal and other parts of India where lands are sold in default of payment by a day only.

Now I come to the agriculturists who get their help mainly through Co-operative institutions. The Imperial Bank unfortunately has withdrawn and is daily curtailing its facilities to these institutions. This fact was fully brought out in the evidence before the Central Banking Enquiry Committee.

The Secretary, Madras Central Bank, Ltd., in his evidence said —

"The Imperial Bank of India is virtually withdrawing the existing cash credit facilities on the banking of co-operative paper."

The Managing Director, Bombay Provincial Co-operative Bank, said —

"The Imperial Bank of India's policy in regard to the grant of credits to the co-operative movement has undergone a change for the worse recently." (Page 183.)

The Bombay Provincial Banking Committee Report (pages 177-78) states —

"It was brought to our notice that the Provincial Bank, for the last 12 years had a cash credit of Rs. 4 lakhs (even the Imperial Bank which had not been of much use but which served as an ultimate fluid reserve. This was curtailed some two years ago and has now been stopped altogether."

The Honorary Secretary of the All-India Co-operative Institutes Association, Bombay, in his memorandum submitted (pages 77-78, Vol. II) as follows :—

"For sometime, the Imperial Bank used to grant credits to Co-operative Banks but of late the policy has changed for the worse and the credits have been reduced, stopped and in some cases only allowed on hard terms . . . As things stand at present, therefore, the Imperial Bank is not serviceable to the Co-operative Banks."

The Central Banking Inquiry Committee on the above evidence made the following observations :—

"The policy of the Imperial Bank of India in regard to the grant of financial assistance to some of the provincial and central co-operative banks seems of late to have undergone a definite change; and it is stated that it shows to-day a much smaller measure of readiness to help them than it used to do in the past . . . The ultimate result, therefore, of the action of the Imperial Bank will probably be to make money dearer to the agriculturists. . . . We feel that the change of policy to which we have referred is unfortunate, especially at a time when the co-operative movement is growing in vitality and is extending the scope of its activities, towards the social and economic uplift of the rural population and when its financial needs are, therefore, likely to increase rapidly."

It is evident that the present policy of the Imperial Bank is detrimental to the interests of both the landlords and the agriculturists who form about 75 per cent of the population of this country. In such important matters verbal assurances have no force. There should be statutory provision for such assistance. I, therefore, recommend that a definite sub-clause (ee) be added in Schedule I (a) as clause II (dd) of the Bill :—

"Promotes of the Co operative Credit Societies registered under Act II of 1912 or by another law for the time being in force in British India relating to co operative societies."

There is no justification in giving special facilities to the Imperial Bank, if it refuses to assist agricultural interests in this country.

MATHURA PRASAD MEHROTRA.

We, the undersigned, are of opinion that there should be a clear and definite provision in the Imperial Bank (Amendment) Bill of 1933 to the effect that the Imperial Bank should be authorized to make advances on the mortgage of immovable properties. The present position of landowning classes throughout the country owing to continued economic depression has come to such a pass that it is highly incumbent upon the legislature to enact such a provision to afford them some relief otherwise the disaster which may overtake them will have serious repercussions on the Government of the country.

NRIPENDRANARAYAN SINHA,
SANT SINGH
HOSSAIN IMAM.

IN A BILL No. 44 OF 1933.

[AS AMENDED BY THE JOINT COMMITTEE.]

[Words printed in italics indicate the amendments suggested by the Committee.]

(Where the numbering or lettering has been changed the former numbers or letters are indicated on the right hand margin.)

A Bill further to amend the Imperial Bank of India Act, 1920, for certain purposes.

1 of 1920. WHEREAS by reason of the constitution of the Reserve Bank of India it is expedient further to amend the Imperial Bank of India Act, 1920, in order to modify the control of the Governor General in Council over the management of the Bank, to remove certain restrictions on the transaction of business by the Bank and to provide for an agreement between the Bank and the Reserve Bank of India; It is hereby enacted as follows :

Short title and commencement.

1. (1) This Act may be called the Imperial Bank of India (Amendment) Act, 1931.

(2) It shall come into force on such date as the Governor General in Council may, by notification in the Gazette of India, appoint.

Amendment of section 2, Act XLVII of 1920.

2. After clause (i) of section 2 of the Imperial Bank of India Act, 1920 (hereinafter referred to as the said Act), the following clause shall be inserted, namely :— XLVII of 1920.

"(*ii*) 'secretary' and 'deputy secretary' mean, respectively, a secretary and treasurer and a deputy secretary and treasurer of the Bank."

Repeal of section 9, Act XLVII of 1920.

3. Section 9 of the said Act is hereby repealed.

Amendment of section 10, Act XLVII of 1920.

4. (*1*) In sub-section (*1*) of section 10 of the said Act —

(*a*) for the words "the Secretary of State for India in Council" the words "the Reserve Bank of India" shall be substituted;

(*b*) in clause (*i*), the words "to act as bankers for, and" shall be omitted, and after the word "securities" the words "as agent for the Reserve Bank of India" shall be inserted; and

(*c*) in clause (*ii*), for the words "the Government" the words "the Reserve Bank of India" shall be substituted.

(*2*) * * * * * * * * * * shall be omitted.

Amendment of section 12, Act XLVII of 1920.

5. In clause (*a*) of section 12 of the said Act, after the words "at such places" the words ", whether in India or elsewhere," shall be inserted.

Amendment of section 13, Act XLVII of 1920.

6. In sub-section (*1*) of section 13 of the said Act, after the words "in India" the words "or elsewhere" shall be inserted, and the Explanation after sub-section (*2*) shall be omitted.

Amendment of section 134, Act XLVII of 1913.

7. *In section 134 of the said Act, the words "as defined in section 13" shall be omitted and after the words and figures "Co-operative Societies Act, 1912," the words "or any other law for the time being in force in British India relating to co-operative societies" shall be inserted.* 64.

Amendment of section 24, Act XLVII of 1913.

8. *To section 20 of the said Act the following sub-section shall be added, namely :—* 42.

"(*3*) *A copy of the principal register of share-holders shall be compiled within 31 days after the date of the first ordinary general meeting in each year and shall be filed forthwith with the officer performing the duty of registration of companies under the Indian Companies Act, 1913.*" VII of 191

Amendment of section 23, Act XLVII of 1920.

9. In section 23 of the said Act, the words ", with the previous sanction of the Governor General in Council," and the words "The Bank may also, subject to the provisions of this Act as to the business to be transacted there, establish an office in London" shall be omitted. 7.

Amendment of section 24, Act XLVII of 1920.

10. *In section 24 of the said Act, for the word "Governors" the word "Directors" shall be substituted.* 74.

Amendment of section 25, Act XLVII of 1920.

11. In section 25 of the said Act, the words ", with the previous sanction of the Governor General in Council," shall be omitted. 4

Substitution of new section for section 28, Act XLVII of 1920.

12. For section 28 of the said Act the following section shall be substituted, namely :— 9.

Constitution of Central Board.

"28. (*1*) The Central Board shall consist of the following *Directors*, namely :—

(*i*) the presidents and vice-presidents of the Local Boards established by this Act ;

(*ii*) *one person to be elected from amongst themselves by the members of each Local Board established by this Act ;*

(*iii*) a Managing *Director* who shall be appointed by the Central Board for a period not exceeding five years on such terms as the Central Board may direct, and may be continued in his appointment by the Central Board for such further periods not exceeding five years in each case as the Central Board thinks fit ;

(iv) *such number of persons not exceeding two as may be nominated by the Governor General in Council. Such persons shall hold office for one year but may be renominated;*

(v) a Deputy Managing Director who shall be appointed by the Central Board;

(vi) the secretaries of the Local Boards established by this Act; and

(vii) *if any* Local Board is hereafter established under this Act, such number of persons to represent it as the Central Board may prescribe.

(2) The *Directors* specified in clauses (v) and (vi) of sub-section (1) shall be at liberty to attend all meetings of the Central Board and to take part in its deliberations, but shall not be entitled to vote on any question arising at any meeting:

Provided that the Deputy Managing *Director* shall be entitled to vote in the absence of the Managing *Director*.

(3) *The Governor General in Council shall nominate an officer of Government to attend the meetings of the Central Board, and such officer shall be entitled to attend all meetings of the Central Board and to take part in its deliberations but shall not be entitled to vote on any question arising at any meeting.*"

Repeal of section 30, Act XLVII of 1929.

18. 13. Section 30 of the said Act is hereby repealed.

Amendment of section 31, Act XLVII of 1929.

18A. 14. *In section 31 of the said Act,*—

(a) *in sub-section (1),*—

(i) *in clause (b), for the word "Governors," wherever it occurs, the word "Directors" shall be substituted, and*

(ii) *in clause (c), for the words "the half-yearly balance sheet" the words "the annual and half yearly balance-sheets" shall be substituted; and*

(b) *in clauses (b) and (c) of sub-section (2), for the word "Governors" the word "Directors" shall be substituted.*

Amendment of schedule I, Act XLVII of 1929.

19. 15. (*1*) In Part I of Schedule I to the said Act, the following amendments shall be made, namely:—

(a) *in sub-clause* (i) *of clause* (a), *after the words "Governor General in Council," the word "and" shall be omitted, and after the word "Ceylon" the words "and shares of the Reserve Bank of India" shall be added;*

(b) in sub clause (iii) of *the same clause*", after the words "a district board" the words "or a municipal board or committee or, with the sanction of the Governor General in Council, debentures or other securities for money issued under the authority of a Prince or Chief of any State in India" shall be inserted;

(c) after sub-clause (a) of the same clause the following sub-clause shall be inserted, namely:—

"(aa) subject to such directions as may be issued by the Central Board, * * * debentures of companies with limited liability whether registered in India or elsewhere, ";

(cc) (c) *after sub-clause* (*a*) *of the same clause the following clause shall be inserted, namely*:—

"(*aa*) *goods which are hypothecated to the Bank as security for such advances, loans or credits, if so authorized by special directions of the Central Board;* ";

(d) (d) in sub-clause (vi) of the same clause, the words " * * * and debentures * * * shall be omitted, *and for the words "if so authorized by any general or special directions of the Central Board" the words "subject to such directions as may be issued by the Central Board" shall be substituted;*

(e) (*f*) in clause (*b*), for the words "mortgaged to" the words "pledged, hypothecated, assigned or transferred to" shall be substituted, and for the words "or assignment" the words "pledge, hypothecation, assignment or transfer" shall be substituted;

(ee) (g) in clause (c), *for the words "six months" the words "nine months in the case of advances or loans relating to the financing of seasonal agricultural operations or six months in other cases" shall be substituted;*

(f) (*h*) in clause (d), the words beginning with the words "payable in India, or in Ceylon" and ending with the words "may approve in that behalf" shall be omitted;

(e) in clause (*f*), the words "made payable in India, or in Ceylon," shall be omitted ; (e).

(*f*) in clause (*j*), after the word "churns" the following shall be added, namely :— (f)

", and the acquisition and holding of and generally the dealing with, any right title or interest in any property, movable or immovable, which may be the Bank's security for any loan or advance or may be connected with any such security ";

(*g*) in clause (*k*) *the following words shall be added, namely* :— (g).

"*and the entering into of contracts of indemnity, suretyship or guarantee with specific security or otherwise* ";

(*h*) in clause (*l*), for the words "the acting as an administrator, executor, or trustee for the purpose of winding up estates" the words "the administration of estates for any purpose whether as an executor, trustee or otherwise" shall be substituted ; (h).

(*i*) in sub-clause (*m*) of clause (*l*), the words "at the risk of the principal" shall be omitted ; (i)

(*j*) in clause (*n*), the words beginning with the words "for the use of" and ending with the words "personal needs" shall be omitted ; (j)

(*k*) in clause (*n*), the words ", for the purpose of meeting such bills or letters of credit, " shall be omitted *and for the words* "*six months*" *the words* "*nine months in the case of bills relating to the financing of seasonal agricultural operations or six months in other cases* " *shall be substituted* ; (k).

(*l*) in clause (*o*), the words "in India" shall be omitted ; (l)

(*m*) for clause (*p*) the following clause shall be substituted, namely :— (m)

"(*p*) the subscribing from time to time of the pension funds of the Presidency Banks, and ", and

(*n*) in clause (*q*), after the words "kinds of business" the words ", including foreign exchange business," shall be inserted. (n).

(2) *In sub-clause* (*a*) *of clause* (*1*) *of Part II of the said Schedule, after the words* "*six months*" *the words* "*except as provided in clause* (*n*) *and clause* (*o*) *of Part I*" *shall be inserted* (2).

(3) In clause (*4*) of Part II of the same Schedule, after the words "negotiable security" the following brackets and words shall be inserted, namely :— (3).

"(not being a security in which a trustee may invest trust money under section 20 of the Indian Trusts Act, 1882)." II of 1882.

and for the words "*six months*" *in both places where they occur, the following words shall be substituted, namely* :—

"*nine months of a bill drawn for the purpose of financing seasonal agricultural operations and six months in other cases* "

Amendment of regulation 9 Schedule II, Act XXVII of 1929.

16. *In regulation 9 in Schedule II to the said Act* (*which Schedule is hereinafter referred to as the said Schedule*), *for the words* "Central Board" *the words* "Bank" *shall be substituted.* 16

Amendment of regulation 10, Schedule II, Act XLVII of 1930

17. In regulation 10 in the said Schedule, after the words "has a lien" the following shall be inserted, namely :— 17

"or any transfer of shares to any person who is or is not or has been found by a Court of competent jurisdiction to be of unsound mind or to act in the name of any firm."

Substitution of new regulation for regulation 11 Act XLVII of 1930

18. For regulation 11 in the said Schedule the following regulation shall be substituted, namely :— 18.

Deceased shareholders.

"11. The executors or administrators of a deceased sole holder of a share, the holder of a succession certificate issued under Part X of the Indian Succession Act, 1925, in respect of the share, and a person in whose favour a valid instrument of transfer of the share was executed by the deceased holder during his lifetime, shall be the only persons who may be recognized by the Bank as having any title to the share In the case of a share registered in the names of two or more holders, the survivors or survivor and, on the death of the last survivor his XXXIX of 1925.

executors or administrators or any person who is the holder of a succession certificate in respect of such survivor's interests in the share, and a person in whose favour a valid instrument of transfer of the share was executed by such survivor during his lifetime, shall be the only persons who may be recognised by the Bank as having any title to the share."

16. 19. In regulation 12 in the said Schedule,—

(a) after the word "shareholder" where it first occurs, the words "or in consequence of a transfer by a deceased shareholder during his lifetime" shall be inserted; Amendment of regulation 12, Schedule II, Act XLVII of 1930.

(b) after the words "have the right" the words ", subject to the provisions of regulation 10," shall be inserted; and

(c) the words beginning with "but the Bank shall" and ending with "before the death or insolvency" shall be omitted.

17. 20. In regulation 19 of the said Schedule, the words "and with the previous sanction of the Governor General in Council" shall be omitted, and after the words "increase or" the words ", with the previous sanction of the Governor General in Council," shall be inserted. Amendment of regulation 19, Schedule II, Act XLVII of 1930.

18. 21. In regulation 23 in the said Schedule, *in sub-regulation (1), for the words "statement of the affairs" the words "balance-sheet" shall be substituted*, and in sub-regulation (2), for the words "a Managing Governor" the words "the Managing *Director* or Deputy Managing *Director*" shall be substituted. Amendment of regulation 23, Schedule II, Act XLVII of 1930.

19. 22. For regulation 24 in the said Schedule the following regulation shall be substituted, namely :— Substitution of new regulation for regulation 24, Schedule II, Act XLVII of 1930.

"24. (1) The Central Board shall convene a special meeting on the requisition of any three *Directors* or of not less than one hundred shareholders holding shares *whether fully paid up or otherwise* of the aggregate amount of not less than five hundred thousand rupees, upon which all calls or other sums due have been paid, if such requisition is signed by the requisitionists and addressed to the Managing *Director* or Deputy Managing *Director* and contains a statement of the object of the proposed meeting. Special meetings.

(2) The requisition may consist of several documents in like form, each signed by one or more of the requisitionists.

(3) Sixty days' previous notice of any such meeting shall be given by the Central Board under the hand of not less than three *Directors*, and such notice shall state the purpose for which the meeting is convened and the time and place of such meeting, and shall be advertised in the *Gazette of India* and in not less than three daily newspapers, of which one shall be a newspaper published in the vernacular:

Provided that not less than three months' previous notice shall be thus given of any special meeting held for the purpose of increasing or reducing the capital of the Bank.

(4) *The place of such meeting shall be the place where the head office of the Bank is situated at the time of the meeting.*

(5) *If the Central Board does not proceed within 21 days from the date of deposit of the requisition referred to in sub-sections (1) and (2) to cause a meeting to be called, the requisitionists, or a majority of them in value, may themselves call the meeting, but in either case any meeting so called shall be held within three months from the date of deposit of the requisition.*"

22A. *23. In sub-regulation (2) of regulation 25 in the said Schedule, for the word "Governors" the word "Directors" shall be substituted.* Amendment of regulation 25, Schedule II, Act XLVII of 1930.

22B. *24. In sub-regulation (1) of regulation 26 in the said Schedule, for the word "Governor" the word "Director" shall be substituted.* Amendment of regulation 26, Schedule II Act XLVII of 1930.

Amendment of regulation 30, Schedule II, Act XLVII of 1929.

23. In regulation 30 in the said Schedule, after the words "power of authority," the following words shall be inserted, namely:— 23.

"or, in the case of a power of attorney previously deposited and registered with any local head office, a certificate of the secretary of such local head office as to such deposit and registration,".

Amendment of regulation 36, Schedule II, Act XLVII of 1929.

24. In regulation 38 in the said Schedule, for the words "Governors, Managing Governors" the words "*Directors*, the Managing *Director* or Deputy Managing *Director*" shall be substituted. 24

Amendment of regulation 39, Schedule II, Act XLVII of 1929.

25. *In the heading to regulation 39 in the said Schedule, for the word "Governors" the word "Directors" shall be substituted, and in that regulation* " " " " 25.

(a) *in sub-regulation (1), for the word "Governor" the word "Director" shall be substituted, and in the proviso* " ", the words " " " or appointed " " " " " shall be omitted;

(b) *in sub-regulation (2) for the word "Governor" the word "Director" shall be substituted, and in the proviso, for the words, brackets and figures "Governor under the provision of clause (iii)" the words, brackets and figure "Director under the provision of clause (iv)" shall be substituted, and for the words "and the office of a Governor" the words "and the office of a Director" shall be substituted;* and

(c) *in sub-regulation (3), for the words "a Local Board or of the Central Board and a Local Board" the words "of the same Local Board" shall be substituted.*

Amendment of regulation 40, Schedule II, Act XLVII of 1929.

26. *In the heading to regulation 40 in the said Schedule, for the word "Governors" the word "Directors" shall be substituted, and in that regulation* " " " ", *for the word "Governor," where it first occurs the word "Director" shall be substituted, and for the brackets and words "(other than a Government nominee or appointed by the Governor General in Council)" the brackets and words "(other than a Director nominated by the Governor General in Council)" shall be substituted.* 26.

Amendment of regulation 42, Schedule II, Act XLVII of 1929.

27. In regulation 42 in the said Schedule, for the words "a Managing Governor," wherever they occur, the words "the Managing *Director* or Deputy Managing *Director*" shall be substituted and *for its* word "*Governors*," in *both places where it occurs, the word "Directors" shall be substituted* and in sub-regulation (1), *for the word "three" the word "four" shall be substituted, and* for the words "at every local head office established by this Act" *the following shall be substituted, namely:—* 27

"*at each of the local head offices established at Calcutta, Bombay and Madras.*

Provided that not less than four meetings shall be convened by the Managing Director or Deputy Managing Director in every year"

Amendment of regulation 44, Schedule II, Act XLVII of 1929.

28. (1) For sub-regulation (1) of regulation 44 in the said Schedule the following *sub-regulation* shall be substituted, namely:— 28

"(1) At the first meeting of the Local Board which takes place after the first meeting of the Central Board in each year, the Local Board shall elect from among its members a president and a vice-president *and the elected Director referred to in clause (iv) of sub-section (1) of section 28. They* shall continue in their respective offices until the first meeting of the Local Board after the first meeting of the Central Board in the following year, and, whenever the office of president or vice-president or *of such elected Director* becomes vacant, the Local Board shall at its next meeting elect a successor who shall hold office for the unexpired portion of the period for which his predecessor was appointed.

" " " " "

(2) *In sub-regulation (2) of the same regulation, after the words "Local Board" the words "at all general or special meetings held at the town where the Local Board is established" shall be inserted and in the proviso, for the word "themselves" the words "the members of the Local Board present" shall be substituted*

31A. *31. In regulations 45, 47 and 48 in the said Schedule for the words "Governor" and "Governor," wherever they occur, the words "Directors" and "Director" shall be substituted, respectively.* — Amendment of regulations 46, 47 and 48, Schedule II, Act XLVII of 1933.

32. 32. In regulation 49 in the said Schedule,—

(a) in sub-regulation (1), *for the word "Governors"* the word "Directors" *shall be substituted*, and for the words "a Managing Governor" the words "the Managing Director or Deputy Managing Director" shall be substituted; and

(b) in sub-regulation (3), after the word "secretary" the words "or deputy secretary" shall be inserted. — Amendment of regulation 49, Schedule II, Act XLVII of 1933.

33. 33. In clause (b) of regulation 50 in the said Schedule, after the word "servants" the following shall be inserted, namely:—

"and to grant gratuities or other financial assistance, either temporary or permanent, to widows, children or other dependants of deceased officers or servants." — Amendment of regulation 50, Schedule II, Act XLVII of 1933.

34. 34. In regulation 51 in the said Schedule, for the word "Governors," the words "Director and Deputy Managing Director," and for the word "officers" the word "employees" shall be substituted, *and after the words "this area of the Bank"*, the word "and" *shall be omitted and to the regulation as so amended the following words shall be added, namely*:— — Amendment of regulation 51, Schedule II, Act XLVII of 1933.

"and to execute powers to vote at meetings on behalf of shareholders from whom the Bank holds general powers of attorney"

35A. *35. In regulation 52 of the said Schedule, for the word "Governor" the word "Director" shall be substituted.* — Amendment of regulation 52, Schedule II, Act XLVII of 1933.

37. 36. In regulation 54 in the said Schedule, *in sub-regulation (2), for the word "Governors" the word "Directors" shall be substituted*, and for sub-regulation (3) the following *sub-regulation* shall be substituted, namely:— — Amendment of regulation 54, Schedule II, Act XLVII of 1933.

"(3) The statement of the balance shall contain the particulars and shall be in the form required by section 131 of the Indian Companies Act, 1913, and the provisions of that section and of section 136 of the same Act, shall apply to the Bank in like manner as they apply to a banking company."

VII of 1913.

38. 37. In * * * regulation 55 in the said Schedule — — Amendment of regulation 55, Schedule II, Act XLVII of 1933.

(a) in *sub-regulation (1), for the word "Governor" the word "Director" shall be substituted*, and

(b) in *the proviso to sub-regulation (2)*, for the words * "a special meeting shall be called for the purpose of supplying the same" the words "the vacancy may be filled by the Central Board" shall be substituted.

38A. *38. In sub-regulation (1) of regulation 56 in the said Schedule, for the words "any Governor" the words "any Director" shall be substituted.* — Amendment of regulation 56, Schedule II, Act XLVII of 1933.

39. 39. After regulation 60 in the said Schedule the following regulation shall be inserted, namely:— — Insertion of new regulation 60A in Schedule II, Act XLVII of 1933.

Liquidation.

"60A. Notwithstanding anything contained in this Act or in section 271 of the Indian Companies Act, 1913, if the shareholders of the Bank pass a special resolution that the Bank be wound up voluntarily under the provisions of the Indian Companies Act, 1913, the Bank shall be wound up in accordance with the provisions of that Act with regard to the voluntary winding up of a company:

VII of 1913.

VII of 1913.

Provided that, for the purpose of this section, no such special resolution shall be deemed to have been passed unless at least one third of the shareholders holding at least one half of the paid up capital of the Bank for the time being be present in person or by proxy and a majority poll by open voting in favour of the said resolution and such resolution is thereafter confirmed by a majority of the shareholders at a subsequent special meeting held at an interval of not less than two months

or more than three months from the date of the meeting at which the resolution was first passed."

Substitution of new regulation for regulation 62, Schedule II, Act XLV II of 1929.

49. For regulation 62 in the said Schedule the following regulation shall be substituted, namely :— 49.

Absence of registered address.

"62. A shareholder who has no registered address in * India and has not supplied to the Bank an address for the giving of notices to him shall not be entitled to any notice, notwithstanding anything contained in this Act."

Temporary continuance of existing Central Board.

50. Notwithstanding any amendment made in the said Act by this Act in regard to the manner in which the Central Board shall be constituted, the Central Board existing at the commencement of this Act shall, until it has been re-established in accordance with the said Act as amended by this Act, continue to transact business and shall have all the powers of the Central Board under the said Act as so amended. 50.

The following Bill * was introduced in the Legislative Assembly on the 23rd November 1933 :—

I.A. BILL No. 47 OF 1933.

A Bill further to amend the Indian Tariff Act, 1894, the Indian Finance Act, 1931, and the Sea Customs Act, 1878, for certain purposes.

WHEREAS it is expedient further to amend the Indian Tariff Act, 1894, VIII of 18 the Indian Finance Act, 1931, and the Sea Customs Act, 1878, for the pur- VIII of 18 poses hereinafter appearing : It is hereby enacted as follows :—

Short title.

1. This Act may be called the Indian Tariff (Second Amendment) Act, 1933.

Amendment of the Second Schedule to Act VIII of 1894.

2. (1) After Item No. 40A of the Second Schedule to the Indian Tariff Act, 1894, the following item shall be inserted, namely :— VIII of 18

"40-B	Mineral Oil, not included in Item No. 40 or Item No. 40A, which is suitable for use as an illuminant in wick lamps.	Imperial gallon.	Two annas and three pies."

(2) In sub-item (1) of Item No. 41 of the said Schedule, after the word "thermometer" the words "is not suitable for use as an illuminant in wick lamps," shall be inserted.

Amendment of the Second Schedule to the Indian Finance Act, 1931.

3. After Item No. 40A of the Second Schedule to the Indian Finance Act, 1931, the following item shall be inserted, namely :—

"40-B	Mineral Oil included in Item No. 40B.	Nine pies per Imperial gallon."	

Insertion of new section 195A in Act VIII of 1878.

4. After section 193 of the Sea Customs Act, 1878, the following section shall be inserted, namely :— VIII of 18

Power to make rules for determining whether mineral oil is suitable for use as an illuminant.

"195A. (1) When by any law for the time being in force a duty of customs is imposed on mineral oil which is specified as being suitable or as not being suitable for use as an illuminant in wick lamps, the Chief Customs Authority may make rules for determining in disputed cases whether any mineral oil is or is not suitable for such use.

(2) In particular such rules may—

(a) specify the design, construction and materials of test lamps to be used for testing the burning properties of mineral oil in wick lamps and provide for the standardization of such test-lamps ; and

(b) prescribe the manner in which and the persons by whom tests are to be carried out and the standards to be accepted for deciding whether any mineral oil is or is not suitable for use as an illuminant in wick lamps."

STATEMENT OF OBJECTS AND REASONS.

The object of this Bill is to amend the Import Tariff so as to apply the rate of duty now prescribed for kerosene to all other mineral oils (except motor spirit) which evince, when tested by a standard lamp, a prescribed

* The Governor General has been pleased to accord the sanction required by section 67 (3) of the Government of India Act.

minimum illuminating capacity, and can therefore be used as substitutes for kerosene for burning in lamps. The change is necessary in order to put an end to what has become a steadily increasing loss of revenue.

2. The rates of duty on kerosene are as follows :—

		Rs.	P.
Customs import duty—			
(a) Basic duty		2	0
(b) Preferential rebate		0	0
(c) Special surcharge 25 per cent of (a) plus (b)		0	0
	Total	2	0
Excise duty—			
(a) Basic duty		1	6
(b) Preferential rebate		0	0
(c) Special surcharge 25 per cent of (a) plus (b)		0	6¼
	Total	1	6¼

3. For some time past large quantities of light fuel oil (light diesel oil) have been imported for use in India as illuminants. Such oil is not so used in other countries and no trade practice could be established by which it could be described as "kerosene." The latter term, though it has been defined for the purpose of the excise duty, is not so defined in the Import Tariff and therefore has to be interpreted by Customs officers in accordance with trade usage. The consequence is that the imported oil in question cannot be treated as kerosene under the Import Tariff, but where use as an illuminant can be proved, which has taken it out of the Tariff definition of fuel oil (duty 11½ per cent *ad valorem*), so that it becomes dutiable as "oils, other sorts" at 2½ per cent *ad valorem*, equivalent to about 6 pies a gallon. The application of this rate still leaves these oils with a very considerable advantage over the oils which pay duty at the "kerosene" rate with the result that the recognized kerosene oils, and particularly an inferior quality which is largely made in Burma, are being displaced to an extent which is increasing day by day to the detriment of the local industry as well as of the revenue derived from the import and excise duties on kerosene.

4. No satisfactory dividing line between illuminating and non-illuminating oils based on their physical constants or chemical properties has so far been formulated, but a standard lamp to test burning capacity has been devised. The Bill provides for giving the Government power to prescribe the pattern of lamp as the one to be used in testing imported oils for the purpose of the new tariff entry and to frame rules laying down other particulars of the tests to be applied.

NEW DELHI,
The 7th November 1933.

GEORGE SCHUSTER.

The following Bill * was introduced in the Legislative Assembly on the 21st November 1933 :—

I.A. BILL No. 48 OF 1933.

A Bill to provide for the application of the Naval Discipline Act to the Indian Navy.

WHEREAS by section 80 of the Government of India Act it is among other things enacted that provision may be made by the Indian Legislature for the application to the naval forces raised by the Governor General in Council of the Naval Discipline Act subject to such modifications and adaptations as may be made by the said Legislature to adapt the Act to the circumstances of India ;

29 & 30 Vict., c. 109.

AND WHEREAS it is expedient to make such provision ;

It is hereby enacted as follows :—

1. (*1*) This Act may be called the Indian Navy (Discipline) Act, 1934. Short title and commencement.

(*2*) It shall come into force on such date as the Governor General in Council may, by notification in the *Gazette of India*, appoint.

* The Governor General has been pleased to accord the sanction required by section 67 (3) of the Government of India Act.

Definitions.

2. In this Act, unless there is anything repugnant in the subject or context,—

(a) "the Act" means the Naval Discipline Act;

(b) "the Indian Navy" means the naval forces and ships raised 28 & 29 Vict., c. and provided by the Governor General in Council; and

(c) "section" means a section of the Act.

Application of the Naval Discipline Act to the Indian Navy.

3. The Act shall apply to the Indian Navy, subject to the modifications and adaptations hereinafter specified, namely :—

(1) References to His Majesty's Navy and His Majesty's ships shall be deemed to include the forces and ships constituting the Indian Navy.

(2) References to the Admiralty, the Lords of the Admiralty, the Commander-in-Chief on a foreign station and the Secretary of the Admiralty in sections 19, 21, 22, 23, 24, 25, 29, 32, 52, 53, 56, 57A, 58, 59, 61, 68, 69, 70, 72, 73, 74, 74A, 76, 78, 80, 81, 82, 83, 30, 90 and 91, and the words "the Admiralty", where they occur for the second time in sections 46 and 56 and for the first time in sections 75, and the reference to the Secretary of War and the Air Council in section 21, shall be deemed to be references to the Governor General in Council.

(3) The references to a Secretary of the Admiralty in section 66 and 76 shall be deemed to be references to a Secretary to the Government of India.

(4) References in sections 21, 37, 61, 66, 70, in sub-section (3) of section 74, in section 75 and in clauses (4) and (6) of section 80 to the Commander-in-Chief or to the Commander in Chief of any fleet or squadron or a naval Commander-in-Chief shall be deemed to be references to the officer commanding the Indian Navy.

(5) References in sections 45, 48, 57 and 70 to England or to the United Kingdom or to the United Kingdom of Great Britain and Ireland and the reference in section 80 to the United Kingdom shall be deemed to be references to British India.

(6) The reference in section 54 and in clause (19) of section 68 to the United Kingdom shall be deemed to be references to India.

Facilities for performance of religious duties.

(7) The following section shall be substituted for section 1, namely :—

"1 All officers in command of ships of the Indian Navy shall give reasonable facilities for the performance of religious duties by the officers and members of the crews of their respective ships, to each man according to his religion."

(8) In sections 23 and 28, for the words "on summary conviction thereof before a justice or justices" the words "on conviction in a summary trial before a Magistrate empowered under section 7 of 1898. 260 of the Code of Criminal Procedure, 1898" shall be substituted, and for the words "thirty pounds" and the words "twenty pounds", respectively, the words "two hundred rupees" shall be substituted.

(9) In section 40,—

(a) after the word "death", where it first occurs, the words "or penal servitude for life" shall be inserted, and

(b) (a) for the word "manslaughter" the words "culpable homicide not amounting to murder",

(b) for the words "sodomy with man or beast" the words "an unnatural offence", and

(c) for the words "indecent assault," the words "attempt to commit an unnatural offence,"

shall be substituted.

(10) In section 43, the words "Where any person shall be charged with murder, a court-martial may find him guilty of manslaughter or of a common assault; where he shall be charged with sodomy, a court-martial may find him guilty of an indecent assault; where he shall be charged with theft, a court-martial may find him guilty of an attempt to thieve, or of embezzlement, or of wrongful appropriation of property belonging to another; and generally" shall be omitted.

(11) In section 53,—

(*i*) in clause (1), the words "except in case of sentence of death, which shall only be remitted by His Majesty," shall be omitted;

(*ii*) in clause (3), for the words "may also be accompanied with a direction that the prisoner shall be kept to hard labour for all or any part of the term of imprisonment" the words "may be rigorous (that is, with hard labour) or simple, or partly rigorous and partly simple" shall be substituted; and

(*iii*) to clause (3A) the following proviso shall be added, namely :—

"Provided that, until naval detention quarters shall have been set apart and declared to be such by the Governor General in Council by notification in the *Gazette of India*, no sentence of detention shall be awarded."

(12) After section 53 the following section shall be inserted, namely :—

Substitution of "penal servitude" for "transportation" in certain cases.

"53A. (1) Where a person other than a European or American is sentenced to penal servitude, the authority sentencing him shall record such sentence and the term thereof and at the same time shall record an order substituting for such sentence a sentence of transportation which may be for life, or of rigorous imprisonment not exceeding fourteen years.

(2) For the purposes of this Act, unless there is anything repugnant in the subject or context, "penal servitude" includes transportation or rigorous imprisonment substituted for penal servitude in accordance with this section."

(13) For section 57 the following section shall be substituted, namely :—

Forfeiture of time or seniority.

"57. The Governor General in Council may impose the punishment of forfeiture of time or seniority of not more than twelve months on any subordinate officer."

(14) For section 64 the following section shall be substituted, namely :—

Power to Governor General in Council to apply general orders framed by Admiralty for practice of courts-martial.

"65. The Governor General in Council may apply to the Indian Navy such general orders altering and regulating the procedure and practice of courts martial as may from time to time be framed by the Admiralty and approved by His Majesty in Council, subject to such modifications as the Governor General in Council may deem necessary to adapt them to the circumstances of the Indian Navy."

(15) In section 67, for the words "wilfully and corruptly give false evidence shall be deemed guilty of wilful and corrupt perjury" the words "make any statement which is false and which he either knows or believes to be false or does not believe to be true, shall be deemed to have committed the offence of giving false evidence" shall be substituted.

(16) In section 69 the words "at any time not sooner than six months after the trial if the same takes place in the Mediterranean, three months if at any other naval station within Europe, and twelve months if elsewhere" shall be omitted, and for the word "fourteen" the word "three years" shall be substituted.

(17) In section 72, for the words "one of His Majesty's justices of the peace of such county" the words "a Magistrate" shall be substituted.

(18) In sub-section (1) of section 74, the words "or by the Commander-in-Chief or senior officer present on any foreign station," shall be omitted.

(19) In section 75, for the words "one shilling" the words "twelve annas," and for the words "any justice for the county or place in which" the words "the District Magistrate or Presidency Magistrate within whose jurisdiction" shall be substituted.

(20) In section 42,—

(a) (i) for the words "deemed guilty of felony, and upon being convicted thereof shall be imprisoned, with or without hard labour" the words "punished with imprisonment, which may be either rigorous or simple,"

(ii) for the words "twenty pounds" the words "two hundred rupees,"

(iii) for the words "ten pounds" the words "one hundred rupees,"

(iv) for the words "five pounds," wherever they occur, the words "fifty rupees," and

(v) for the words ", upon conviction thereof before two justices of the peace, or not less than three of the visitors of the prison or naval division quarters, be liable to be sentenced for every such offence to be imprisoned, either with or without hard labour, and with or without solitary confinement," the words "be punished with imprisonment, which may be either rigorous or simple,"

shall be substituted; and

(b) the words "and every penalty which may be incurred under this act may also be recoverable in a summary manner, and such two justices or three visitors are hereby authorized to issue warrants of distress and sale of the offender's goods," shall be omitted.

(21) In section 83,—

(a) for the words "one hundred pounds" the words "one thousand rupees" shall be substituted; and

(b) the words "to be recovered in a summary manner before two justices of the peace; and such two justices are hereby authorized to issue warrants of distress and sale of the offender's goods," shall be omitted.

(22) In the definition of "officer" in section 86, after the words "Royal Marines," the words "and shall include also a person holding any such position in the Indian Naval Volunteer Reserve during and in respect of the time when he is serving in the Indian Navy," shall be inserted.

(23) In section 87, after the word "commission" the words ", and every member of the Indian Naval Volunteer Reserve during and in respect of the time when he is serving in the Indian Navy, whether for training or exercise or having been called up for any duty or service for which as a member of such reserve he is liable," shall be inserted.

Persons serving in a ship of the Royal or Dominion Navy to be subject to the laws and customs thereof.

(24) After section 90B the following section shall be inserted, namely:—

"90C. (1) Any person in or belonging to the Indian Navy, who, by order of the Governor General in Council, is serving in a ship belonging to His Majesty's Navy or to the naval forces of a self governing Dominion or in a naval establishment of His Majesty's Navy or a self governing Dominion, or who is on board any such ship or in any such establishment awaiting passage or conveyance to any destination shall, for all purposes of command and discipline, be subject to the laws and customs for the time being applicable to the Royal Navy or the ships and naval forces of the self governing Dominion, as the case may be.

(2) For the purposes of this section, the expression "self-governing Dominion" includes the Dominion of Canada, the Commonwealth of Australia, the Dominion of New Zealand, the Union of South Africa, and Newfoundland."

(25) Section 91A shall be omitted.

4. The enactments mentioned in the Schedule are hereby repealed to the extent specified in the fourth column thereof.

THE SCHEDULE.

(See section 4.)

ENACTMENTS REPEALED.

Year	No.	Short title.	Extent of repeal.
1927	XIV	The Indian Marine Act, 1927	The whole.
1928	XVII	The Indian Marine Act (1927) Amendment Act, 1928.	The whole
1930	I	The Indian Marine Act (1927) Amendment Act, 1930	The whole.
1931	X	The Indian Marine (Amendment) Act, 1931	The whole.
1933	I	The Indian Marine (Amendment) Act, 1933	The whole.

STATEMENT OF OBJECTS AND REASONS.

This Bill is the outcome of section 96 of the Government of India Act as amended by the Government of India (Indian Navy) Act, 1927. Although the Royal Indian Marine has already been re-organised as a combatant force, it cannot be given the full status of a Navy until it has been brought under naval discipline.

2. Section 96 of the Government of India Act empowers the Indian Legislature to apply the British Naval Discipline Act to the naval forces raised by the Governor General in Council. The self governing Dominions have already applied the Act to the naval forces raised and maintained by them and India is thus in a position to apply to her naval forces the same code of discipline that in force in the British, Canadian and Australian Navies. Section 96 further empowers the Indian Legislature, in applying the Naval Discipline Act to the forces and ships raised and provided by the Governor General in Council, to make such modifications and adaptations in the Act as it may think fit in order to adapt the Act to the circumstances of India, " including such adaptations as may be so much for the purpose of authorising or requiring anything which under the said Act is to be done by or to the Admiralty or the Secretary of the Admiralty, to be done by or to the Governor General in Council or by or to such person as may be vested with the authority by the Governor General in Council. ' The Bill contains the changes in the Naval Discipline Act that appear necessary to carry out this object and renders its provisions suitable to Indian conditions It also provides for the discipline of the members of the Volunteer Reserve, at present provided for by the Indian Marine (Amendment) Act (No. I of 1933), which will be repealed with the passing of the present Bill.

SIMLA,
The 15th August 1933. G. R. F. TOTTENHAM.

NOTES ON CLAUSES.

Clause 2 (b).—This will give the Indian Navy its statutory title.

Clause 3 sub-clauses (b) to (d).—These provide, wherever necessary, for the performance by the Governor General in Council or by officials of the Government of India of functions which under the English Act, are performed by the Admiralty or other departments of His Majesty's Government or by officials of the British Government ; and also for the substitution in certain places of " British India " for " the United Kingdom " or similar phrases.

Sub-clause (7).—The provision in the English Act for the performance of religious duties is unsuitable to a force composed largely of persons who are not Christians.

Sub-clauses (8) to (12) and (15) to (27).—These make the necessary verbal alterations in those portions of the English Act which deal with the administration and procedure of English criminal law, and bring them into conformity with the phraseology of the Indian Codes (Indian Penal Code and Criminal Procedure Code) ; and also substitute Indian for English currency where necessary.

Sub-clause (*11*).—The English Act differentiates between the powers of the Admiralty and of Admirals Commanding-in-Chief on foreign stations to impose the punishment of forfeiture of seniority. For the Indian Navy it is unnecessary to retain this differentiation and these powers are, therefore, conferred upon the Governor General in Council alone.

Sub-clause (*12*).—This confers on the Governor General in Council the power to modify, as may be necessary to suit Indian conditions, the general orders issued by the Admiralty from time to time regulating the procedure and practice of courts martial.

Sub-clauses (*22*) *and* (*23*).—These sub-clauses provide for the discipline of the Volunteer Reserve.

Sub-clause (*24*).—This sub-clause is complementary to section 203 of the English Act, and is a necessary addition to that Act in applying it to the Indian Navy.

Sub-clause (*25*).—Section 26A of the English Act contains elaborate provisions relating to the recovery of maintenance for wives and children. These provisions seem unsuited to the varied conditions of marriage law in India, where, moreover, a summary mode of obtaining maintenance already exists in Chapter 36 of the Criminal Procedure Code. Section 26A has, therefore, been omitted.

MOHD. RAFI,
Secretary to the Government of India.

(Republished by order of His Excellency the Governor in Council)

V. N. VISWANATHA RAO,
Secretary to Government, Law (Legislative) Department.

PRINTED AND PUBLISHED BY THE SUPERINTENDENT, GOVERNMENT PRESS.

Reg. No. 1—M.



SUPPLEMENT TO PART II

OF

THE FORT ST. GEORGE GAZETTE

No. 49] MADRAS, TUESDAY EVENING, DECEMBER 12, 1933. [PRICE, 5 as. 6 p.

ADMINISTRATOR-GENERAL'S HALF-YEARLY SCHEDULES OF ESTATES

PREPARED UP TO

30TH JUNE 1933

UNDER

RULE X OF THE RULES FOR THE OFFICE OF THE ADMINISTRATOR-GENERAL, MADRAS.

SCHEDULE of all sums of MONEY, BONDS and other SECURITIES received and of all payments during the period of six months ending 30th June 1933, in accordance

Serial number.	ESTATES.	Date of administration.	Date of closing	Balance on 31st December 1932.				Receipts from 1st to 30th June	
				Government securities.	Bank or other stock, not being Government securities	Cash. To credit.	Cash. To debit.	Government securities.	Bank or other stock, etc.
				Rs.	Rs.	Rs. a. p.	Rs. a. p.	Rs.	
1	Aymes, Mrs. E.	Section 37	....	....	....	25 12 6	....	....	..
2	Alexander Francis, J.	Section 37	....	200	....	72 2 1	....	....	..
3	Anthikesava Mudaliyar, C. T. ..	1929 Aug. 24	....	100	....	....	....	....	..
4	Appu Chetti, Paulsam	1929 July 5	....	1,500	....	....	29 4 0	100	..
5	Arumugam Chetti, V. T. ..	1924 Jan. 3	....	500	....	15 3 0	....	....	..
6	Ammayee Ammal	....	....	3,100	....	21 13 3	....	....	..
7	Archibald, Rev. William Forrest ..	1923 Apr. 18	1924 May 3	....	....	6 7 0	....	....	..
8	Aziz-ud-din Sahib, Khan Bahadur.	1925 Mar. 16	....	....	....	0 8 0	....	....	..
9	Allen, Lieut. J. M.	1924 Feb. 19	1924 Oct. 21	300	....	50 14 6	....	....	..
10	Athalambal Ammal ..	Order of High Court 1924 Apr. 23	....	....	....	13 10 6	....	....	..
11	Ammayee Ammal, Arcot	Order of High Court 1924 Aug. 27	1928 Apr. 19	....	....	1 4 11	....	....	..
12	Armstead, W. C.	1924 Oct. 14	1925 Mar. 11	700	....	....	4 5 9	....	..
13	Angammal, Pitchaikkaru ..	1923 Dec. 10	1928 Mar. 6	..	....	90 6 7	....	....	..
14	Andrew, Mrs. M. M.	1923 Feb. 16	1925 Sep. 30	100	....	6 14 4	....	....	..
15	Abdul Cassim Sahib	1925 Mar. 6	1926 May 27	....	....	31 0 2	....	....	..
16	Appa Pillai, S.	1926 Mar. 23	1928 May 15	....	....	17 12 9	....	....	..
17	Arudie Charles, M.	1926 Apr. 26	1927 Mar. 22	....	....	1 5 10	....	....	..
18	Atkinson, John Edward ..	1926 Mar. 26	....	200	....	25 2 0	....	....	..
19	Alamelu Ammal, Tahr	1928 July 25	1928 Dec. 17	....	....	4 5 9	....	....	..
20	Arunachella Mudaliyar, P. ..	....	....	....	....	....	....	....	..
21	Allen, Rev. Alexander Laing ..	1927 Nov. 30	1929 May 6	....	....	2 14 10	68 0 1	....	..
22	Armstead, Alice Emily	1929 Jan. 22	1930 Sep. 11	....	....	1 0 0	....	....	..
23	Axford, Thomas William Edgar ..	1929 Mar. 15	....	5,000	....	....	104 10 3	500	..
24	Ammani Ammal, T.	....	....	....	....	92 8 2	....	....	..
25	Andaiyammal, Konneri	1930 Oct. 23	....	100	....	22 9 11	....	....	..
26	Abdul Rahim Sahib, Fayeti ..	1930 Sep. 22	....	27,200	....	215 8 8	....	200	..
27	Abdul Latif Sahib, M.	....	....	4,000	....	105 8 4	....	100	..
28	Alair Wood Bunnan	....	....	....	....	....	15 7 3	....	..
29	Abdul Shukur Sahab, P. ..	....	....	1,000	....	....	145 12 1	27,000	..
30	Butler, James	1908 Sep. 21	....	800	....	95 5 9	....	100	..
31	Bidgar Iyengar, S.	1902 Apr. 4	....	9,500	....	25 10 0	....	100	..
32	Broderip, Captain Henry ..	....	....	600	....	20 9 10	....	....	..
33	Babee Sahib, Nathurma ..	1907 Aug. 6	1928 Sep. 10	600	....	....	2 0 1	....	..
34	Blandford, Miss A. M.	Section 37	....	700	....	13 9 10	....	....	..
35	Burby, L. V.	1908 Feb. 17	1910 Mar. 31 1924 Nov. 7	....	....	26 14 2	....	....	..
36	Briggs, Mrs. Grace	Section 37	....	....	....	39 0 0	....	....	..
37	Barclose, J. J.	1913 Mar. 6	1924 June 6	....	....	75 11 4	....	....	..
38	Bacon, H. W. S.	1911 Aug. 7	....	1,200	....	141 14 0	....	100	..
39	Bamford, Charles Albert ..	1918 Sep. 13	....	100	....	0 8 0	....	....	..
40	Brown, Miss Alice Augusta ..	Section 37	1919 July 14	....	....	0 8 11	....	....	..
41	Beeson, Second Lieut. Ralph ..	1918 Apr. 17	1920 Mar. 9	....	....	5 9 0	....	....	..
42	Barefoot, James Cornelius ..	1920 Aug. 6	1924 June 5	300	....	90 10 6	....	100	..
43	Bamford, George Rowland Edward	1920 Aug. 2	1924 Oct. 3	100	....	17 11 1	....	....	..
44	Ball, Mrs. Violet	1920 Oct. 14	1921 Jan. 24	....	....	13 2 4	....	....	..
45	Bartoli, Mrs. Emma Nibourne ..	1920 Aug. 2	1922 Aug. 24	3,000	....	218 3 9	....	200	..
46	Burrows, H. J.	1920 Nov. 6	....	....	....	27 13 9	....	....	..
47	Baillie, George Edward Cecil ..	1921 May 11	....	500	5,000	37 5 9	....	....	..
48	Bourgeon, Agnes Cecile	1922 Mar. 31	1925 Sep. 9	....	....	82 13 7	....	....	..
49	Bird, Herbert Ruben	1922 Oct. 30	1923 Oct. 2	100	....	35 0 0	....	....	..
50	Beart, Mrs. Mary Jane	1923 Mar. 1	1924 July 31	200	....	60 0 0	....	....	..
51	Brankhuse, C. A.	1923 Oct. 22	1925 Feb 27	400	....	64 7 0	....	200	..
52	Benson, Thomas	1924 Jan. 17	1924 Nov. 13	800	....	98 4 9	....	100	..
53	Bennett, Mrs. H. C.	1924 Jan. 9	1924 June 30	....	....	161 1 5	....	....	..
54	Blake, Rev. W. H.	....	1930 June 29	....	....	16 1 4	....	....	..
55	Browne, G. D.	1924 Sep. 24	1925 Jan. 5	....	....	27 7 3	....	....	..
56	Briggs, G. W. E.	1924 Feb. 1	1926 Mar. 19	800	....	5 1 10	....	....	..
57	Brind, W. W.	1924 Oct. 20	1926 Apr. 9	100	....	96 15 10	....	100	..
58	Bartley, Mrs. L. E	1925 Mar. 19	....	400	....	64 11 2	....	....	..
59	Buick Alexander	1924 Dec. 8	1925 Apr. 1	....	....	18 2 5	....	....	..
60	Brown Charles	1924 Oct. 2	....	4,500	....	....	51 10 2	300	..
			Total ..	68 400	5,000	6,531 0 2	621 7 2	29,200	..

made by the Administrator-General on account of each Estate in his charge, and the BALANCES with Rule X of the Rules for the Office of the Administrator-General.

1st January 1933.	Total.				Payments from 1st January to 30th June 1933.			Balance on 30th June 1933.				Serial number.
Cash.	Government securities.	Bank or other stock, etc.	Cash.		Government securities.	Bank or other stock, etc.	Cash.	Government securities.	Bank or other stock, etc.	Cash.		
			To credit.	To debit.						To credit.	To debit.	
Rs. a. p.	Rs.	Rs.	Rs. a. p.	Rs. a. p.	Rs.		Rs. a. p.	Rs.	Rs.	Rs. a. p.	Rs. a. p.	
3 1 10	200	..	28 14 6	.....	.....	..	6 2 6	200	..	24 12 6	.....	1
1 7 2	100	..	73 9 3	.....	.....	..	0 1 0	100	..	73 9 3	.....	2
142 14 1	1,600	..	113 9 5	.....	100	..	153 2 0	1,500	..	.....	44 6 7	3
11 2 5	800	..	29 4 11	.....	.....	..	6 11 6	800	..	28 0 11	.....	4
22 13 1	1,100	..	44 16 4	.....	.....	..	1 3 0	1,100	..	43 8 4	.....	5
.....	.....	..	6 7 6	.....	.....	..	.....	.....	..	6 7 6	.....	6
.....	.....	..	0 8 0	.....	.....	..	.....	.....	..	0 8 0	.....	7
6 2 9	300	..	57 2 6	.....	.....	..	0 3 0	300	..	56 13 6	.....	8
.....	.....	..	16 9 1	.....	.....	..	.....	.....	..	16 9 1	.....	9
.....	.....	..	13 16 0	.....	.....	..	3 14 0	.....	..	10 12 0	.....	10
.....	.....	..	2 6 11	.....	.....	..	.....	.....	..	1 8 11	.....	11
551 19 3	700	..	887 0 0	.....	700	..	699 6 0	.....	..	187 10 0	.....	13
.....	.....	..	90 4 7	.....	.....	..	.....	.....	..	90 4 7	.....	13
2 0 11	100	..	7 15 3	.....	.....	..	0 2 0	100	..	7 13 3	.....	14
.....	.....	..	31 6 2	.....	.....	..	.....	.....	..	31 0 2	.....	15
.....	.....	..	17 12 9	.....	.....	..	.....	.....	..	17 12 9	.....	16
.....	.....	..	1 5 10	.....	.....	..	.....	.....	..	1 5 10	.....	17
4 15 10	200	..	39 1 10	.....	.....	..	0 4 0	200	..	29 13 10	.....	18
.....	.....	..	4 5 9	.....	.....	..	0 7 0	.....	..	3 14 9	.....	19
55 0 0	.....	..	.....	18 0 1	.....	..	44 11 3	.....	..	.....	83 13 4	20
.....	.....	..	2 14 10	.....	.....	..	.....	.....	..	2 14 10	.....	21
.....	.....	..	1 6 0	.....	.....	..	.....	.....	..	1 0 6	.....	22
492 14 1	8,500	..	590 3 10	.....	700	..	736 15 11	7,800	..	.....	143 16 1	23
.....	.....	..	82 6 2	.....	.....	..	.....	.....	..	82 6 2	.....	24
2 3 11	100	..	24 4 10	.....	.....	..	0 3 0	100	..	24 2 10	.....	25
1,579 15 5	29,800	..	1,795 9 1	.....	.....	..	1,006 15 0	28,800	..	788 8 7	.....	26
4,400 2 11	4,100	..	4,695 11 3	.....	4,000	..	714 1 0	100	..	3,763 10 3	.....	27
.....	.....	..	.....	16 7 3	.....	..	.....	.....	..	.....	35 7 3	28
33,009 7 6	28,300	..	33,853 10 6	.....	.....	..	37,730 9 3	28,300	..	.....	3,875 13 3	29
3 7 10	300	..	98 13 9	.....	.....	..	101 4 11	300	..	.....	6 3 4	30
128 3 2	5,600	..	146 3 11	.....	.....	..	107 12 5	5,600	..	39 7 6	.....	31
6 6 8	500	..	34 12 9	.....	.....	..	0 7 0	500	..	34 4 9	.....	32
643 8 7	600	..	641 6 6	.....	400	..	440 14 9	200	..	0 9 9	.....	33
12 2 6	700	..	23 8 4	.....	.....	..	0 10 0	700	..	24 14 4	.....	34
.....	.....	..	26 14 1	.....	.....	..	.....	.....	..	26 14 1	.....	35
.....	.....	..	30 6 6	.....	.....	..	.....	.....	..	30 9 0	.....	36
.....	.....	..	76 11 6	.....	.....	..	.....	.....	..	75 11 6	.....	37
29 6 10	1,400	..	171 4 16	.....	.....	..	111 10 6	1,400	..	87 16 10	.....	38
1 10 11	100	..	17 6 8	.....	.....	..	0 1 0	100	..	16 15 8	.....	39
.....	.....	..	6 4 11	.....	.....	..	6 4 11	.....	..	.....	.....	40
.....	.....	..	6 6 0	.....	.....	..	.....	.....	..	6 6 0	.....	41
5 16 0	400	..	98 7 2	.....	.....	..	101 9 11	400	..	.....	9 1 2	42
2 0 11	100	..	79 12 0	.....	.....	..	0 1 0	100	..	79 12 0	.....	43
.....	.....	..	13 2 4	.....	.....	..	.....	.....	..	13 2 4	.....	44
69 6 3	5,100	..	284 6 11	.....	.....	..	227 16 0	5,100	..	56 13 11	.....	45
.....	.....	..	37 13 0	.....	.....	..	.....	.....	..	37 13 0	.....	46
4 1 10	200	6,000	61 16 7	.....	.....	..	0 3 0	200	6,000	61 13 7	.....	47
.....	.....	..	83 12 7	.....	.....	..	.....	.....	..	83 12 7	.....	48
6 0 11	100	..	41 7 3	.....	.....	..	0 2 0	100	..	41 5 3	.....	49
4 1 10	200	..	64 16 4	.....	.....	..	0 3 0	200	..	64 13 4	.....	50
224 2 2	600	..	283 9 11	.....	100	..	201 6 2	400	..	87 3 9	.....	51
18 3 4	900	..	114 3 6	.....	.....	..	102 1 11	900	..	16 0 1	.....	52
.....	.....	..	161 1 8	.....	.....	..	.....	.....	..	161 1 8	.....	53
.....	.....	..	19 1 4	.....	.....	..	.....	.....	..	19 1 4	.....	54
.....	.....	..	37 7 3	.....	.....	..	.....	.....	..	37 7 3	.....	55
17 0 4	300	..	29 3 2	.....	.....	..	0 12 0	300	..	21 9 2	.....	56
23 2 0	200	..	110 2 4	.....	.....	..	102 3 11	200	..	7 14 8	.....	57
6 0 9	400	..	71 4 11	.....	.....	..	6 6 0	400	..	70 14 11	.....	58
.....	.....	..	18 2 8	.....	.....	..	.....	.....	..	18 2 8	.....	59
419 16 6	4,800	..	365 3 4	.....	300	..	427 16 10	4,800	..	.....	93 12 6	60
43,194 18 10	97,600	6,000	46,339 6 2	33 7 4	6,400	..	43,047 12 10	91,200	6,000	6,498 6 1	4,231 10 1	

Serial number.	ESTATES.	Date of administration.	Date of closing.	Balance on 31st December 1932.				Receipts from 1st to 30th June	
				Government securities.	Bank or other stock, not being Government securities.	Cash. To credit.	Cash. To debit.	Government securities.	Bank or other stocks, etc.
				Rs.	Rs.	Rs. A. P.	Rs. A. P.	Rs.	
61	Bradshaw, Alfred Benjamin ..	1926 Apr. 30	1927 Feb. 9	200	....	66 11 1	....	....	..
62	Blakie, Robert John	1927 Feb. 1	....	800	....	8 31 4	....	....	..
63	Bullock, Henry Jacob ..	1927 Mar. 11	1927 May 2	....	....	47 1 0	....	....	..
64	Denfario Cecil Reginald ..	1922 May 17	1921 Sep. 21	....	....	79 4 9	....	....	..
65	Brown, Mrs. Edith Maud ..	Section 23	....	1,300	....	84 10 6	....	....	..
66	Rakthavatsalu Nayudu, P. ..	1932 Apr. 13	....	2,400	....	859 3 10	....	....	..
67	Brook, E. F.	1930 Nov. 28	....	200	....	85 0 8	....	....	..
68	Brady, St. John R.	....	....	300	....	68 12 3	....	....	..
69	Berlé, V. V.	1931 Mar. 6	....	300	....	43 1 7	....	....	..
70	Begbie, Mr. Mathew Sterling ..	....	....	700	....	78 0 1	....	....	..
71	Beadle, W. E	....	....	....	....	....	....	....	..
72	Cottrell, William Henry ..	1889 Oct. 13	....	2,100	....	74 11 0	....	100	..
73	Cornelis, Henry George	1890 Dec. 11	1926 June	200	....	74 8 9	....	....	..
74	Candasawmy Chetty, Pakkam ..	1903 Apr. 7	1929 May	....	....	23 0 10	....	....	..
75	Cripps, Elsie Caroline	1903 Nov. 5	....	....	....	30 3 0	....	....	..
76	Cassidy, Mrs. D. W.	1905 Feb 20	....	800	....	22 14 9	....	100	..
77	Curry, G. R.	Section 32	....	100	....	84 0 8	....	....	..
78	Courpalais, E.	1909 Apr. 12	....	....	....	53 11 1	....	....	..
79	Cameron, A. M.	Section 37	....	200	....	67 0 10	....	....	..
80	Cunningham, E. F.	....	....	600	....	....	8 0 8	....	..
81	Chidambara Mudaliyar, M. S. ..	1918 Oct. 9	....	9,300	....	....	6 11 0	....	..
82	Cox, Hamersham	1919 Mar. 27	1920 May 22	....	....	0 7 1	....	....	..
83	Caviare, Martyn	1919 Oct. 29	1920 July 20	....	....	30 2 0	....	....	..
84	Carson, John	1920 July 12	1922 Aug. 31	....	....	0 13 0	....	....	..
85	Chockalingam Chetty, C. ..	1923 Jan. 10	....	....	....	....	127 0 1	....	..
86	Chukona, A.	1924 Jan. 17	....	2,400	....	85 0 10	....	100	..
87	Carber, Miss Ella	1923 Feb. 28	1923 Aug. 3	....	....	10 7 0	....	....	..
88	Charlton, W. S.	1923 Nov. 15	....	....	....	25 11 10	....	....	..
89	Carreen, Miss M. J.	....	1924 July 3	....	....	10 1 11	....	....	..
90	Chinnaswami Asari, P.	1930 July 15	....	1,400	....	936 4 3	....	....	..
91	Clarke, Ernest Vivian	1926 Aug. 6	1927 Apr.	....	....	0 4 10	....	....	..
92	Cartwright, Cecil Leonard ..	1926 Aug. 27	1928 Dec 15	400	....	47 5 9	....	....	..
93	Cox, Griffith Vaughan	1921 Jan. 5	1927 Sep. 16	..	4,000	85 0 8	....	....	..
94	Clode, Cecil Wilhara	1927 Apr. 23	1928 July 19	100	....	62 11 7	....	....	..
95	Chelmondeley (Chemley), Miss Frances Baker,	1921 Sep. 20	1926 Feb. 23	....	....	6 14 0	....	....	..
96	Cooke, George Gordon	....	....	....	....	74 4 3	....	....	..
97	Cook, J. H.	Section 32	1930 July 1	....	....	0 0 7	....	....	..
98	Ormsay, J. B.	1930 Dec. 6	....	100	....	....	37 2 6	....	..
99	Colton, C. W. E.	....	....	....	....	2,488 0 0	....	....	..
100	Carnac, H. D.	....	....	....	....	....	....	100	..
101	Collier, Dr. Mark	....	....	....	....	....	....	....	..
102	Chidambaram Pandithar Shanmugam	....	....	....	....	....	....	....	..
103	Cassim Naidu, Manager ..	1933 Feb. 2	....	....	....	....	....	....	..
104	Daly, William Mohan	1901 July 20	....	300	....	48 10 6	....	....	..
105	Dyrenathan	1905 Aug 23	1923 May	....	....	0 2 5	....	....	..
106	Daniel, Jacob	1907 Apr 23	....	....	....	28 2 0	....	....	..
107	Doyle, Patrick	1907 May 15	1908 Jan. 11	700	....	84 5 5	....	300	..
108	D'Costa, A. J.	1909 Apr. 1	....	200	....	83 0 0	....	....	..
109	Dalsur, E. T.	1912 Feb. 22	....	2,500	....	0 0 0	....	700	..
110	Dignum, Oscar	1914 Mar. 11	1927 May 12	1,100	....	74 7 3	....	....	..
111	Daly, Mrs Clara	1914 Mar. 11	....	24,200	....	....	61 1 0	....	..
112	Debenaz, Leander William ..	1917 Dec. 6	....	300	....	55 2 0	....	....	..
113	Davis, Miss Beryl Margaret ..	Section 32	1910 July 15	....	....	5 0 0	....	....	..
114	Dallison, Mrs. Annie Cecelia ..	1911 Oct. 6	....	700	....	52 0 10	....	....	..
115	Delama, Mrs. Annie Wilhelmina ..	1920 Jan. 23	1925 Aug. 1	....	....	42 6 0	....	....	..
116	Dique, Alfred Green Villa ..	1920 July 12	1926 Jan. 26	....	....	7 0 2	....	....	..
117	Dempsey, William Patrick Pepin ..	1920 Mar. 22	....	700	....	0 0 0	....	300	..
118	D'Angelis, Mrs. E. J.	1920 Apr. 16	1925 Apr. 16	....	....	6 0 0	....	....	..
119	D'Angelis Gustave	1920 May 20	1926 Oct. 3	....	....	18 0 1	....	....	..
120	D'Angelis Carlo	1920 Apr 19	1926 Nov. 17	....	....	87 22 0	....	....	..
			Total ..	82,900	4,000	6,420 14 1	300 2 11	1,300	..

1st January 1933. Cash.	Total. Govern-ment securi-ties.	Bank or other stock, etc.	Cash. To credit.	Cash. To debit.	Payments from 1st January to 30th June 1933. Govern-ment securities.	Bank or other stock, etc.	Cash.	Balance on 30th June 1933. Govern-ment securities.	Bank or other stock, etc.	Cash. To credit.	Cash. To debit.	Serial number
Rs. A. P.	Rs.	Rs.	Rs. A. P.	Rs. A. P.	Rs.		Rs. A. P.	Rs.	Rs.	Rs. A. P.	Rs. A. P.	
4 1 10	200	..	70 12 11	.....	.....	..	0 5 0	200	..	70 8 11	.....	61
8 4 9	500	..	17 0 0	.....	.....	..	0 5 0	500	..	16 11 0	.....	62
.....	.....	..	87 1 0	.....	.....	..	.....	.....	..	87 1 0	.....	63
.....	.....	..	79 4 8	.....	.....	..	.....	.....	..	16 4 2	.....	64
30 11 0	1,200	..	110 9 8	.....	.....	..	1 3 0	1,200	..	114 3 2	.....	65
705 11 0	3,400	..	1,656 15 10	.....	300	..	1,098 4 3	3,400	..	557 10 7	.....	66
4 1 10	200	..	57 11 5	.....	.....	..	6 15 0	200	..	53 12 8	.....	67
333 3 9	300	..	406 1 3	.....	300	..	230 0 3	.....	..	171 13 6	.....	68
6 13 0	300	..	40 10 4	.....	.....	..	24 1 0	300	..	24 14 4	.....	69
15 3 6	700	..	94 14 0	.....	.....	..	28 11 6	700	..	66 3 0	.....	70
72 3 2	.....	..	12 0 0	.....	.....	..	0 10 2	.....	..	11 11 3	.....	71
102 6 6	2,700	..	227 2 6	.....	100	..	103 0 1	2,600	..	123 11 0	.....	73
4 1 10	200	..	72 6 7	.....	.....	..	0 1 0	200	..	74 3 7	.....	73
.....	.....	..	29 0 10	.....	.....	..	.....	.....	..	29 0 10	.....	74
.....	.....	..	82 3 0	.....	.....	..	.....	.....	..	82 3 0	.....	75
121 5 6	900	..	154 6 4	.....	100	..	101 12 1	800	..	92 10 5	.....	76
2 1 11	100	..	60 11 7	.....	.....	..	0 1 0	100	..	59 10 7	.....	77
.....	.....	..	63 11 1	.....	.....	..	.....	.....	..	63 11 1	.....	78
3 7 10	200	..	70 14 8	.....	.....	..	0 0 0	200	..	70 11 6	.....	79
11 15 9	600	..	2 15 3	.....	.....	..	0 0 0	600	..	7 0 3	.....	80
970 0 11	5,300	..	919 11 11	.....	.....	..	905 10 11	5,300	..	4 1 0	.....	81
.. ..	.....	..	5 7 1	.....	.....	..	.....	.....	..	0 7 1	.....	82
.....	.....	..	50 2 9	.....	.....	..	.....	.....	..	32 2 9	.....	83
.....	.....	..	2 10 6	.....	.....	..	.....	.....	..	0 12 9	.....	84
48 0 0	.....	..	.....	538 5 1	.....	..	50 3 0	.....	..	.....	714 12 1	85
50 0 0	2,600	..	138 0 10	.....	.....	..	103 12 11	2,600	..	31 0 11	.....	86
.....	.....	..	10 7 0	.....	.....	..	.....	.....	..	10 7 0	.....	87
.....	.....	..	25 11 10	.....	.....	..	.....	.....	..	25 11 10	.....	88
.....	.....	..	10 1 11	.....	.....	..	.....	.....	..	10 1 11	.....	89
1,300 15 2	1,400	..	2,337 5 5	.....	1,300	..	324 5 1	200	..	1,312 13 4	.....	90
.....	.....	..	0 4 10	.....	.....	..	.....	.....	..	0 4 10	.....	91
8 8 6	400	..	64 11 5	.....	.....	..	0 7 0	400	..	56 5 5	.....	92
.....	.....	4,000	68 0 9	.....	.....	..	.....	.....	4,000	68 0 5	.....	93
2 5 12	100	..	85 0 0	.....	.....	..	0 2 0	100	..	84 14 6	.....	94
.....	.....	..	3 14 0	.....	.....	..	.....	.....	..	3 14 0	.....	95
.....	.....	..	74 4 5	.....	.....	..	.....	.....	..	74 4 3	.....	96
.....	.....	..	0 0 7	.....	.....	..	.....	.....	..	0 0 7	.....	97
6 13 6	300	..	.....	30 5 9	.....	..	16 13 9	300	..	.....	59 2 5	98
110 6 6	.....	..	2,804 8 8	.....	.....	..	2,654 9 8	.....	..	40 15 6	.....	99
223 7 9	100	..	222 7 6	.....	.....	..	127 0 5	100	..	90 9 10	.....	100
.....	.....	..	.....	.....	.....	..	17 3 5	.....	..	.....	17 3 6	101
301 15 11	.....	..	201 15 11	.....	.....	..	0 5 9	.....	..	201 10 2	.....	102
.....	.....	..	.....	.....	.....	..	49 4 0	.....	..	.....	64 4 0	103
4 9 10	300	..	53 9 9	.....	.....	..	0 3 0	300	..	53 1 9	.....	104
.. ..	.....	..	9 2 8	.....	.....	..	.....	.....	..	0 2 8	.....	105
.....	.....	..	29 2 0	.....	.....	..	.....	.....	..	29 2 0	.....	106
14 1 5	600	..	98 16 10	.....	.....	..	101 12 11	600	..	.. ..	3 2 1	107
5 12 0	300	..	80 0 0	.....	.....	..	0 4 0	300	..	88 10 8	.....	108
710 0 1	4,900	..	715 0 10	.....	800	..	705 0 7	3,400	..	12 10 3	.....	109
22 12 1	1,100	..	97 3 4	.....	.....	..	1 0 0	1,100	..	99 3 4	.....	110
801 0 11	24,200	..	466 4 11	.....	.....	..	801 5 5	24,200	..	.....	84 11 6	111
5 11 0	300	..	60 13 0	.....	.....	..	0 5 0	300	..	60 2 9	.....	112
.....	.....	..	0 0 0	.....	.....	..	.....	.....	..	0 0 0	.....	113
17 7 3	700	..	79 13 1	.....	.....	..	0 14 0	700	..	78 15 1	.....	114
.....	.....	..	51 5 0	.....	.....	..	.....	.....	..	51 0 0	.....	115
.....	.....	..	7 6 0	.....	.....	..	.....	.....	..	7 0 2	.....	116
122 5 2	800	..	123 1 0	.....	100	..	101 1 1	700	..	21 5 7	.....	117
.....	.....	..	5 0 0	.....	.....	..	.....	.....	..	5 5 0	.....	118
.....	.....	..	13 0 1	.....	.....	..	2 9 0	.....	..	10 8 1	.....	119
0 5 0	.....	..	61 5 0	.....	.....	..	3 4 0	.....	..	58 0 2	.....	120
.. .. ..	..	..	..	..	..	..	..	..	..	..	..	
5,704 0 10	54,200	4,000	12,070 4 5	568 5 0	2,100	..	7,809 0 11	51,500	4,000	4,435 0 0	880 2 7	

Serial number.	ESTATES.	Date of administration.	Date of closing.	Balances on 31st December 1933.				Receipts from 1st to 30th June	
				Government securities.	Bank or other stock, etc., not being Government securities.	Cash.		Government securities.	Bank or other stock, etc.
						To credit.	To debit.		
				Rs.		Rs. A. P.	Rs. A. P.	Rs.	
121	Daly, Joseph	1926 July 13	1931 Feb. 17	700	.....	61 8 7	.....	100	..
122	Daly, Michael	1926 July 6	1931 Feb. 17	.....	.....	21 8 8	.....	.....	..
123	Daniel, Mrs. A. M.	1921 Jan. 23	.....	400	.....	77 11 0	.....	100	..
124	Dasappa, Mrs. A. E. P.	1921 Feb 14	.....	300	.....	68 11 6	.....	.....	..
125	Daffin, George	1921 Sep. 30	.....	100	.....	103 13 3	.....	.....	..
126	Dargan, Daniel George	1921 Sep. 13	.....	100	.....	81 11 6	.....	.....	..
127	D'Souza, Mrs. M. J.	1921 Nov. 7	.....	900	.....	.....	137 0 11	.....	..
128	Dallas, Lieut. A. G.	1922 Mar. 31	1922 Oct. 31	.....	.....	41 3 0	.....	.....	..
129	Dalsen, Capt. Joseph Henry ..	1923 Feb. 20	1923 May 25	.....	.....	26 4 4	.....	.....	..
130	Dignum, Ida Hammond ..	1923 Jan. 18	.....	200	.....	66 5 10	.....	.....	..
131	Dinesbhai Mulchhyar, M. T. ..	1919 Feb. 17	.....	.....	.....	9 11 7	.....	.....	..
132	D'Souza, G. H.	1924 June 6	1925 Feb. 10	.....	.....	25 6 10	.....	.....	..
133	Dickinson, G. W.	Section 32	.....	100	.....	37 4 11	.....	.....	..
134	David, Zacchaus	1924 Oct. 14	.....	100	.....	16 7 7	.....	.....	..
135	D'Cruz, F. L.	1925 Nov. 11	1930 July 18	100	.....	97 12 2	.....	100	..
136	David, Samuel	1925 Aug. 24	1925 Dec. 9	.....	.....	9 11 1	.....	.....	..
137	D'Rozario, John	1926 May 4	1929 Apr. 23	.....	.....	18 9 1	.....	.....	..
138	Dandapany Aryar, S.	1926 Oct. 29	1926 Oct. 29	.....	.....	4 9 8	.....	.....	..
139	D'Cruz, Mrs. Margaret	1927 Aug 9	.....	4,300	.....	8 2 7	.....	.....	..
140	Degenaledek, Louis Ernest ..	1927 Aug. 26	1927 Oct. 25	100	.....	37 10 10	.....	.....	..
141	David, P. D.	1928 Mar 9	.....	.....	.....	100 8 3	.....	100	..
142	Damary, B. D	1928 Sep. 25	1928 Dec. 21	.....	.....	45 13 4	.....	.....	..
143	Das, Ujibram Christodas ..	1929 Nov. 1	1929 Jan. 9	.....	.....	17 7 6	.....	.....	..
144	D'Rozario, Paul James	1929 July 30	.....	200	.....	.....	20 7 10	.....	..
145	Dozier, Captain F. A.	Section 32 ..	.....	.....	.....	24 0 11	.....	.....	..
146	Dawson, Rev P. J.	Section 32 ..	.....	.....	.....	.....	16 5 0	.....	..
147	Devarajula Chetty, M. S.	.....	.....	.....	.....	275 6 0	.....	200	..
148	Ewing, Charles	1903 Aug. 11	.....	9,700	.....	140 4 8	.....	300	..
149	Everard, Mrs. Elizabeth ..	.....	.....	.....	.....	3 2 10	.....	.....	..
150	Ecke, G. H.	1901 Oct. 8	.....	1,000	.....	.....	66 0 3	1,000	..
151	Emmett, Assistant Surgeon, A. R.	1917 Nov. 23	1921 Feb. 17	.....	.....	5 6 3	.....	.....	..
152	Enouf, Edward	1919 May 27	1920 Sep. 21	100	.....	65 13 1	.....	.....	..
153	Elder, John James	1920 Jan. 10	1920 Oct. 18	.....	.....	83 1 0	.....	.....	..
154	Ethurajah, M.	1920 May 28	.....	.....	.....	1,169 7 1	.....	1,000	..
155	Englebright, Mrs. Jessie Eliza ..	1920 Oct. 14	.....	.....	.....	35 13 4	.....	.....	..
156	Edward, Devaneesan	1923 Apr. 20	.....	800	.....	.....	1 9 0	.....	..
157	Ellis, Robert Alexander	1922 Oct. 12	1927 Sep.	100	.....	30 6 4	.....	.....	..
158	Ebng, Edward	1926 May 20	1926 Sep. 26	.....	.....	31 2 3	.....	.....	..
159	Farrell, Andrew	1907 May 20	.....	2,600	.....	61 1 4	.....	300	..
160	Farrell, E.	1903 Oct 7	.....	2,200	.....	43 3 4	.....	100	..
161	Fonseca, John Francis	1923 Aug. 30	.....	1,000	.....	22 12 3	.....	.....	..
162	Fritchley, Mrs. E.	1922 Apr 20	1920 Dec. 23	100	.....	72 5 3	.....	.....	..
163	Finlayson, John Sam	1910 Jan. 22	1928 Mar. 6	200	.....	.....	0 6 3	.....	..
164	Farrin, Second Lieut., Stuart Thomas.	1919 May 27	.....	200	.....	55 2 10	.....	.....	..
165	Francis, Mrs. Mary	1921 Sep. 10	1922 July 1	.....	.....	60 7 0	.....	.....	..
166	Fitzgerald, Mr. Arthur Gerald ..	1923 Feb. 15	1923 Sep. 25	.....	.....	7 6 10	.....	.....	..
167	Francis, Capt. R. N.	1924 Jan. 31	1924 May 14	.....	.....	80 21 3	.....	.....	..
168	Fritchley, J. J.	1925 Apr 21	1930 May 12	100	.....	71 9 6	.....	.....	..
169	Ferguson, John	1931 Feb. 18	.....	400	.....	42 15 3	.....	.....	..
170	Fischer, John Gilbert	1931 Aug. 18	.....	.....	.....	44 3 11	.....	.....	..
171	Fernandez, Mrs. Francisca ..	.....	.....	.....	.....	8 0 6	.....	.....	..
172	Fernandez, E. E.	1932 Oct. 6	.....	.....	.....	.....	.....	2,300	..
173	Fernandez, Mrs. F.	.....	.....	.....	.....	.....	.....	.....	..
174	Gelling, Mathew	1897 Sep. 6	1899 Apr. 17	100	.....	32 6 6	.....	.....	..
176	Gonsalves, F. J. ..	1908 Apr. 24	1910 July 10 1912 Sep. 8	.....	.....	32 1 6	.....	.....	..
176	Govindaraja Modaliyar, T. ..	1909 Feb. 10	1923 Sep. 16	.....	.....	38 12 0	.....	.....	..
177	George, L.	Section 32	.....	700	.....	.....	6 1 0	.....	..
178	Guy, Richard	Section 32	.....	.....	.....	16 6 3	.....	.....	..
179	Golden, J. M.	.....	.....	.....	.....	29 12 3	.....	.....	..
180	Govinda Chetti, T. ..	Order of High Court, 1910 Aug 4	.....	300	.....	30 15 1	.....	.....	..
			Total ..	21,800	.....	3,856 12 3	255 3 2	5,300	..

1st January 1933.	Total.				Payments from 1st January to 30th June 1933.			Balance on 30th June 1933.				Serial number.
Cash.	Government securities.	Bank or other stock, etc.	Cash.		Government securities.	Bank or other stock, etc.	Cash.	Government securities.	Bank or other stock, etc.	Cash.		
			To credit.	To debit.						To credit.	To debit.	
Rs. A. P.	Rs.		Rs. A. P.	Rs. A. P.	Rs.		Rs. A. P.	Rs.		Rs. A. P.	Rs. A. P.	
14 9 8	800	..	205 3 6	....	....	..	101 10 11	800	..	2 8 1	....	121
....	....	..	21 8 8	....	....	..	....	....	..	21 8 8	....	122
7 14 8	400	..	83 8 6	....	....	..	8 2 0	400	..	85 3 6	....	123
8 3 8	400	..	105 15 5	....	....	..	101 5 11	400	..	4 8 8	....	124
0 1 11	100	..	100 14 2	....	....	..	2 2 0	100	..	145 11 8	....	125
2 8 11	100	..	93 13 8	....	....	..	0 8 0	300	..	93 10 0	....	126
126 12 7	300	..	....	10 5 4	100	..	238 14 3	800	..	....	249 3 7	127
....	....	..	41 3 9	....	....	..	....	....	..	41 3 9	....	128
....	....	..	28 4 4	....	....	..	....	....	..	28 4 4	....	129
4 1 10	200	..	78 7 8	....	....	..	0 3 0	200	..	70 4 8	....	130
....	....	..	8 11 7	....	....	..	8 14 8	....	..	8 13 7	....	131
....	....	..	25 6 10	....	....	..	....	....	..	25 6 10	....	132
2 7 11	100	..	39 13 10	....	....	..	8 2 0	100	..	30 10 10	....	133
8 7 11	100	..	18 15 4	....	....	..	8 0 0	100	..	18 13 8	....	134
2 3 11	200	..	100 0 1	....	....	..	101 2 11	200	..	....	1 2 10	135
....	....	..	0 11 1	....	....	..	9 7 0	....	..	0 4 1	....	136
....	....	..	18 2 1	....	....	..	....	....	..	16 9 1	....	137
....	....	..	4 6 5	....	....	..	....	....	..	4 2 5	....	138
81 2 4	4,300	..	89 0 3	....	....	..	3 11 0	4,300	..	85 11 3	....	139
1 10 11	100	..	39 8 0	....	....	..	0 1 0	100	..	38 4 8	....	140
....	100	..	100 8 3	....	....	..	100 3 11	100	..	....	8 14 6	141
....	....	..	82 13 4	....	....	..	....	....	..	42 13 4	....	142
....	....	..	17 7 0	....	....	..	....	....	..	17 7 0	....	143
4 15 3	200	..	....	15 0 1	....	..	0 4 0	500	..	....	18 12 1	144
....	....	..	28 0 11	....	....	..	....	....	..	28 0 11	....	145
1,085 15 0	....	..	1,077 2 6	....	....	..	64 12 9	....	..	4,012 10 9	....	146
4 16 10	200	..	240 7 10	....	....	..	223 13 9	200	..	58 10 1	....	147
873 10 9	4,000	..	418 15 4	....	200	..	210 4 0	3,800	..	109 11 4	....	148
....	....	..	3 2 10	....	....	..	....	....	..	3 8 10	....	149
1,043 14 8	3,200	..	977 8 3	....	1,800	..	924 0 10	1,400	..	53 14 6	....	150
....	....	..	8 8 3	....	....	..	....	....	..	8 8 3	....	151
2 0 11	100	..	72 14 0	....	....	..	8 2 0	100	..	70 12 0	....	152
....	....	..	83 1 9	....	....	..	....	....	..	83 1 9	....	153
19 18 2	1,000	..	1,129 6 3	....	....	..	1,115 16 8	1,000	..	13 11 7	....	154
....	....	..	35 13 4	....	....	..	....	....	..	35 13 4	....	155
16 12 3	800	..	28 6 10	....	....	..	0 14 8	800	..	14 8 10	....	156
3 1 11	100	..	28 7 3	....	....	..	0 2 0	100	..	30 5 3	....	157
....	....	..	31 2 3	....	....	..	....	....	..	31 2 3	....	158
154 0 11	8,800	..	246 6 3	....	100	..	218 13 8	2,700	..	28 10 6	....	159
138 8 0	2,300	..	181 11 4	....	100	..	99 0 0	8,200	..	82 11 4	....	160
20 13 2	1,000	..	43 8 10	....	....	..	1 0 0	1,003	..	42 8 10	....	161
2 8 11	100	..	74 4 2	....	....	..	0 2 0	100	..	74 4 2	....	162
2 4 10	200	..	....	6 3 5	....	..	0 3 0	200	..	....	8 8 8	163
4 3 10	200	..	69 4 8	....	....	..	0 2 8	200	..	69 1 8	....	164
....	....	..	80 7 5	....	....	..	....	....	..	80 7 5	....	165
....	....	..	7 8 10	....	....	..	....	....	..	7 8 10	....	166
....	....	..	20 11 3	....	....	..	8 8 0	....	..	11 3 3	....	167
....	....	..	74 1 7	....	....	..	0 8 0	100	..	73 13 7	....	168
4 7 11	200	..	83 1 4	....	....	..	1 11 0	400	..	50 6 4	....	169
0 1 8	400	..	44 3 11	....	....	..	8 13 8	....	..	38 8 8	....	170
....	....	..	8 6 6	....	....	..	....	....	..	8 8 8	....	171
....	....	..	2,263 4 0	....	....	..	2,148 10 4	2,000	..	118 0 8	....	172
2,203 4 0	2,000	..	66 8 0	....	....	..	8 15 8	....	..	38 0 3	....	173
66 4 0	....	..	....	....	....	..	....	....	..	....	....	
1 7 8	100	..	34 0 11	....	....	..	0 1 0	100	..	33 15 11	....	174
....	....	..	33 1 6	....	....	..	....	....	..	33 1 6	....	175
....	....	..	28 10 9	....	....	..	....	....	..	36 12 9	....	176
13 8 8	700	..	11 4 8	....	....	..	0 11 0	700	..	10 9 8	....	177
....	....	..	12 0 2	....	....	..	....	....	..	12 0 2	....	178
....	....	..	25 12 3	....	....	..	....	....	..	25 12 3	....	179
8 3 0	300	..	46 8 10	....	....	..	0 3 0	300	..	45 13 10	....	180
6,403 0 3	37,600	..	5,736 10 2	32 0 10	2,300	..	5,783 3 7	25,300	..	3,101 14 4	178 3 7	

Serial number.	ESTATES.	Date of administration.	Date of closing.	Balances on 31st December 1932.				Receipts from 1st to 30th June	
				Government securities.	Bank or other stock, etc., not being Government securities.	Cash. To credit	Cash. To debit	Government securities.	Bank or other stock, etc.
				Rs.	Rs.	Rs. A. P.	Rs. A. P.	Rs.	
181	Gonsalves, Miss L. S.	1920 Jan. 8	1923 Mar. 29	100	....	21 1 2	....	....	..
182	Gibson, Fred	1920 Aug. 5	1921 Aug. 2	....	....	17 14 3	....	....	..
183	Grant, C. D.	Section 32	....	1,700	....	39 3 2	....	....	..
184	Gopala Pillai, S.	1926 Dec. 20	....	....	....	....	436 6 10	....	..
185	Greenacre, John Richard ..	1919 Aug. 11	1921 Sep. 21	....	....	15 8 11	....	....	..
186	Gamdon, Capt. C. R. B. ..	1921 Sep. 13	....	3,700	1,000	74 8 9	....	....	..
187	Gandy, John Percy	1921 Nov. 18	1923 Apr. 17	....	....	97 4 4	....	....	..
188	Gurusawmi Mudaliyar, A. R. ..	1923 May 8	1928 Oct. 19	200	....	94 4 8	....	....	..
189	Gibbs, John Walker	1922 May 4	1923 Aug. 22	....	....	44 2 1	....	....	..
190	Govinda Sarada, P.	1923 Jan. 26	....	1,300	....	....	37 8 0	....	..
191	Gavan, W. H. G.	1924 Feb. 18	....	....	....	90 5 1	....	....	..
192	Gorman, Amelia Scott	1924 Aug. 11	1925 Aug. 20	700	....	46 10 6	....	....	..
193	Gopala Chetti, V.	1923 Jan. 8	....	....	....	22 15 9	....	....	..
194	Gangathara Asari, C.	1926 Jan. 8	....	2,700	....	....	....	....	..
195	Grady, T. E.	1923 Sep. 16	1929 May 30	300	....	32 3 3	....	100	..
196	Gregan, Lieut. Thomas	1934 July 15	....	....	....	426 7 4	....	400	..
197	Grace Isaac	1931 Jan. 15	....	400	....	37 0 3	....	....	..
198	Gabriel, Dan	1931 Sep. 21	....	....	....	....	212 15 9	....	..
199	Govindan Chathurbujadas Nagardas	....	....	....	....	10 2 0	....	1,400	..
200	Henderson, J. E.	1910 Oct. 31	....	2,800	....	71 11 11	....	100	..
201	Harrison, Rev. James	1916 Jan. 10	....	1,500	....	98 3 3	....	100	..
202	Harvey, Miss C.	....	....	300	....	11 0 3	....	....	..
203	Harrison, Mrs. E. E.	1910 Feb. 23	1917 Nov. 18	100	....	....	87 15 9	....	..
204	Harvey, Second Lieut. Earnest Anthony.	1918 Mar. 23	1925 July 23	....	....	29 12 0	....	....	..
205	Henderson, Kenneth	1918 Sep. 3	1918 Sep. 3	....	....	67 5 3	....	....	..
206	Hopping, Mrs. Martha Matilda ..	1919 Nov. 3	1924 Dec. 4	....	....	55 6 31	....	....	..
207	Helge, Mrs. Alice Isabella ..	1920 Jan. 28	1920 Oct. 25	....	....	9 9 3	....	....	..
208	Harwood, James	1921 Dec. 13	1922 Feb. 17	....	....	48 14 1	....	....	..
209	Hawkin, Eliza Louisa	1922 May 4	1930 Aug. 3	....	....	34 15 8	....	....	..
210	Hemingway, Frederick Rickett ..	1923 Sep. 4	1923 Sep. 27	....	....	72 0 10	....	....	..
211	Hawkes, Alfred James	1923 July 18	1926 May 25	400	....	8 9 3	....	....	..
212	Hodgson, C. W.	1922 Oct. 25	1923 Apr. 17	....	....	62 8 0	....	....	..
213	Hayter, L. N.	1922 Dec. 3	....	....	....	59 5 11	....	200	..
214	Hari Prasad Sarasekwar Davey ..	1924 Dec. 15	....	300	....	25 4 8	....	....	..
215	Hak Kirk, M. R.	1925 Oct. 2	....	100	....	45 5 0	....	....	..
216	Hight, Frank W.	1925 Mar. 18	....	1,000	....	17 15 6	....	....	..
217	Hargraves, Taylor	1929 Aug. 6	....	4,200	....	2 11 7	....	....	..
218	Hitchcock, Richard Howard ..	1927 Jan. 24	1927 Oct. 19	....	....	18 3 8	....	....	..
219	Hoonahan, Cecil, Edward Rivers.	1927 July 25	1927 Oct. 19	....	....	21 12 6	....	....	..
220	Hugenin Mrs. Ellen Mabel Sarah ..	1927 Apr. 20	1928 Oct. 10	800	....	74 1 8	....	....	..
221	Hammond, William Charles ..	1927 May 17	....	100	....	43 10 6	....	....	..
222	Hume James	1920 Apr. 28	1930 Jan. 28	....	....	....	0 3 0	....	..
223	Hodges, Rev. E. J.	Section 32	....	....	....	....	474 7 1	....	..
224	Hill, Louis Reginald	1922 Apr. 15	....	900	....	....	0 10 0	....	..
225	Howard Adelaide Margaret ..	....	....	....	....	....	20 0 0	30,700	..
226	Hadfield Gordon	1933 Feb. 2	....	....	....	....			
227	Isaiah, A. E.	1924 Jan. 25	1924 Apr. 1	....	....	13 7 8	....	....	..
228	Isaravyya, Dr. B	....	....	32,200	....	200 15 2	....	8,100	..
229	Jackson, T. W.	1890 Mar. 11	1898 July 17	200	....	58 14 8	....	....	..
230	Janakiramma	....	....	100	....	50 5 6	....	....	..
231	Jelfe, Captain R. Jackson ..	1917 June 11	....	100	....	74 20 3	....	....	..
232	Jones, Mrs. Alice Bella	1919 Feb. 10	1919 Apr. 23	....	....	40 6 8	....	....	..
233	Johnston, Mrs. Mary Ellen ..	1920 July 12	....	1,000	....	121 3 1	....	100	..
234	Joseph, Caroline	....	....	200	....	80 6 2	....	....	..
235	Johnson, Helen Harriet ..	1920 Dec. 3	1921 Oct. 23	500	....	9 3 0	....	....	..
236	Johnson, Hugh James	Do.	Do.	....	....	13 13 2	....	....	..
237	Johnson, Gordon MacLeod ..	1921 Dec. 7	1923 Dec. 17	200	....	22 1 5	....	....	..
238	Jowler, E. A. D	1923 Apr. 14	Do. do. 14	....	....	31 9 6	....	....	..
239	Jackson, J. J.	1924 Jan. 10	1928 Feb. 16	....	1,000	54 2 0	....	....	..
			1929 Jan. 17						
240	Jackson, Guy Rowland ..	1924 Sep. 9	1925 Oct. 5	200	....	98 12 0	....	100	..
	Total ..			49,600	2,000	2,946 3 9	1,221 7 7	39,000	..

1st January 1933.	Total.				Payments from 1st January to 30th June 1933.			Balance on 30th June 1933.				Serial number.
Cash.	Government securities.	Bank or other stock, etc.	Cash.		Government securities.	Bank or other stock, etc.	Cash.	Government securities.	Bank or other stock, etc.	Cash.		
			To credit.	To debit.						To credit.	To debit.	
Rs. a. p.	Rs.	Rs.	Rs. a. p.	Rs. a. p.	Rs.	Rs.	Rs. a. p.	Rs.	Rs.	Rs. a. p.	Rs. a. p.	
0 7 11	100	..	23 0 1	....	....	..	0 2 0	100	..	23 7 1	....	181
....	....	..	17 14 5	....	....	..	....	....	..	17 14 5	....	182
34 15 7	1,700	..	73 1 6	....	....	..	1 1 0	1,700	..	74 0 6	....	183
1,753 0 0	....	..	1,826 15 0	....	....	..	776 11 0	....	..	595 3 6	....	184
....	....	..	10 8 11	....	....	..	....	....	..	10 8 11	....	185
286 3 11	3,700	6,000	330 8 4	....	....	..	256 1 8	3,700	6,000	74 6 8	....	186
....	....	..	87 4 4	....	....	..	....	....	..	87 4 4	....	187
3 4 10	200	..	87 9 6	....	....	..	0 3 0	200	..	87 6 6	....	188
....	....	..	44 2 1	....	....	..	....	....	..	44 2 1	....	189
38 14 11	1,300	..	....	10 7 1	....	..	46 6 0	1,300	..	....	46 12 1	190
....	....	..	85 6 1	....	....	..	....	....	..	85 6 1	....	191
17 7 3	700	..	64 6 3	....	....	..	0 14 0	700	..	63 6 3	....	192
....	....	..	29 15 8	....	....	..	....	....	..	29 15 8	....	193
47 3 .2	2,700	..	47 3 2	....	....	..	47 6 5	2,696	..	....	0 1 8	194
26 0 9	400	..	118 8 11	....	....	..	162 3 11	400	..	10 6 0	....	195
.. ..	800	..	496 7 4	....	....	..	431 11 4	400	..	64 15 1	....	196
0 8 9	400	..	77 1 10	....	....	..	0 7 0	400	..	76 10 10	....	197
1,000 0 0	....	..	547 0 3	....	....	..	726 15 11	....	..	120 5 4	....	198
1,584 5 10	1,400	..	1,591 8 4	....	....	..	1,575 10 8	1,400	..	16 13 11	....	199
48 14 6	3,000	..	121 10 1	....	....	..	103 0 11	3,000	..	18 9 2	....	200
30 11 10	1,600	..	128 15 1	....	....	..	107 10 11	1,600	..	26 4 2	....	201
15 15 8	700	..	23 8 6	....	....	..	0 8 0	700	..	22 15 6	....	202
107 14 11	100	..	50 2 5	....	100	..	50 2 5	....	..	....	....	203
....	....	..	23 12 0	....	....	..	....	....	..	23 13 0	....	204
....	....	..	47 8 3	....	....	..	....	....	..	47 8 3	....	205
....	....	..	42 4 6	....	....	..	....	....	..	42 4 4	....	206
....	....	..	88 5 11	....	....	..	....	....	..	38 5 11	....	207
....	....	..	6 9 8	....	....	..	....	....	..	6 9 8	....	208
....	....	..	6 6 6	....	....	..	....	....	..	6 6 6	....	209
....	....	..	48 14 1	....	....	..	....	....	..	48 14 1	....	210
....	....	..	34 15 8	....	....	..	....	....	..	34 15 8	....	211
....	....	..	80 14 6	....	....	..	0 0 6	400	..	80 0 0	....	212
6 4 8	400	..	6 8 8	....	....	..	....	....	..	6 4 8	....	213
....	....	..	6 6 6	....	....	..	....	....	..	6 6 6	....	214
....	....	..	62 6 4	....	280	..	280 6 8	800	..	88 0 7	....	215
232 12 10	1,000	..	288 6 6	....	....	..	2 4 9	100	..	24 13 10	....	216
2 0 11	100	..	27 2 7	....	....	..	0 15 0	1,000	..	84 12 11	....	216
20 0 2	1,000	..	65 11 11	....	....	..	165 14 0	4,200	..	....	42 1 4	217
85 13 2	4,200	..	113 12 6	....	....	..	....	....	..	2 11 7	....	218
....	....	..	2 11 7	....	....	..	....	....	..	16 3 6	....	218
....	....	..	13 3 6	....	....	..	1 0 0	800	..	45 10 0	....	220
25 7 7	800	..	45 4 0	....	....	..	0 1 0	100	..	75 10 7	....	221
1 9 11	100	..	75 11 7	....	....	..	....	....	..	43 10 6	....	222
....	....	..	43 10 6	....	....	..	....	....	..	....	....	223
....	....	..	....	0 3 0	....	..	....	....	..	....	0 3 0	223
712 1 9	900	..	237 10 6	....	800	..	325 0 0	400	..	....	87 14 6	224
213 15 2	....	..	243 6 2	....	....	..	240 5 2	....	..	3 0 0	....	225
.. ..	30,700	..	....	20 0 0	....	..	172 12 3	30,700	..	....	142 12 3	229
....	....	..	13 7 1	....	....	..	....	....	..	13 7 1	....	227
5,003 0 4	37,600	..	5,805 10 0	....	....	..	6,001 0 2	37,300	..	....	140 0 0	228
3 4 10	200	..	67 3 6	....	....	..	0 3 0	200	..	42 0 0	....	229
2 0 11	100	..	52 6 7	....	....	..	0 7 0	500	..	12 6 7	....	230
10 5 7	600	..	54 15 10	....	....	..	40 6 3	....	..	84 3 10	....	231
....	....	..	40 6 6	....	....	..	101 14 11	1,100	..	....	....	232
20 0 7	1,100	..	137 3 3	....	....	..	0 3 0	200	..	38 4 0	....	233
4 1 10	200	..	93 7 0	....	....	..	0 3 0	500	..	12 1 7	....	234
13 6 7	500	..	12 0 7	....	....	..	....	....	..	13 15 2	....	235
....	....	..	13 15 2	....	....	..	0 0 0	200	..	25 4 3	....	236
3 10 10	800	..	25 12 3	....	....	..	....	....	..	31 3 8	....	237
.. ..	....	..	31 3 8	....	....	..	....	....	1,000	84 1 0	....	238
....	....	1,000	84 1 0	....	....	..	....	....	..	....	....	239
4 15 10	300	..	103 13 4	....	....	..	101 0 11	300	..	2 6 6	....	240
12,008 8 6	93,000	7,000	13,941 15 6	30 10 1	800	..	11,603 11 6	97,200	7,000	2,777 7 10	100 18 11	

Serial number.	ESTATES.	Date of administration.	Date of closing.	Balances on 31st December 1932.				Receipts from 1st to 30th June	
				Government securities.	Bank or other stock, etc., shares Government securities.	Cash.		Government securities.	Bank or other stock, etc.
						To credit.	To debit.		
				Rs.	Rs.	Rs. A. P.	Rs. A. P.	Rs.	Rs.
241	James, A. C.	1925 Apr. 21	1925 Aug. 24	....	....	27 0 5	....	....	..
242	Jagannathan Chettiyar, K. ..	1930 Mar. 14	.. ..	600	....	30 15 3	....	....	..
243	Johnson, Mrs. Elizabeth ..	Section 32.	1929 Dec. 2	....	....	15 5 0	....	....	..
244	Johnson, Herbert Alfred ..	1931 Jan. 6	....	32,200	....	125 7 5	....	....	..
245	Kerakoose, Mooti	1875 Feb. 23	1894 May 8 1925 Nov. 2	200	....	47 1 5	....	....	..
246	Kerr, J. F.	Section 37.	....	....	....	2 5 5	....	....	..
247	Kerakoose, Eleazer	1900 Oct. 12	.. ..	500	....	56 3 10	....	....	..
248	Khairun nissa Begum Saheba, Her Highness Nawab.	1905 Sep. 25	....	500	....	54 9 5	....	100	..
249	Kuppuswami Nayudu, K. ..	1899 Apr. 29	1920 Mar. 17	100	....	82 9 11	....	....	..
250	Kirby, Sergeant W.	Section 32.	1930 June 24	400	....	91 15 10	....	100	..
251	Knight, Mrs. Henrietta	1920 Aug. 11	1924 Nov. 7	200	....	....	1 1	....	..
252	Kirk, Harry Bertrand	1920 Oct. 25	1927 Oct. 19	200	....	28 3 6	....	....	..
253	King, Charles Arthur	1922 Jan. 12	.. ..	....	....	27 2 1	....	....	..
254	Kinsy, Mrs. Amy	Do. do. 20	1922 Sep. 22	....	....	13 15 6	....	....	..
255	Kenlock, Ellen	1923 Aug. 29	1924 Apr. 8	....	....	4 3 1	....	....	..
256	Kanya Lal	T. U. D. in C.S. No. 519 of 1924.	....	....	....	21 9 5	....	....	..
257	Kuppanah, Bavar	1922 Jan. 26	.. ..	100	....	95 15 6	....	....	..
258	Krishna Kamal, P.	....	1930 Sep. ..	....	....	9 4 2	....	....	..
259	Kenlock, A. F.	1927 Sep. 21	1932 Oct. 14	100	....	23 3 ..	....	..	..
260	Kuppu Row, K.	....	....	30,500	....	174 0 8	....	600	..
261	Kamalammal, G.	1926 Nov. 22	.. ..	....	....	....	2,180 3 ..	....	..
262	Kannah Nayudu	1898 Nov. 22	1920 Sep. 2	....	....	58 8 4	....	....	..
263	Kenp Row, Savan	1928 Apr. 24	....	9,360	....	....	72 14 ..	....	..
264	Kanagambal	....	....	....	....	7 0 3	....	....	..
265	Kannaswami Nayaker, C. ..	....	....	....	....	1 8 0	....	....	..
266	Harmany Mirza Muhammad Karam and Mirza Mahomed Mahdy Harmany.	....	....	1,900	....	....	103 4 ..	....	..
267	Kuthamma, Parasawakam ..	....	....	....	....	....	....	....	..
268	Loganatha Mudaliyar, Vellore ..	1901 Nov. 4	1923 May 14	....	....	20 5 7	....	....	..
269	Lakshmicharamma, Vemula ..	1912 Mar. 5	1926 Aug. 4	600	....	....	5 7 ..	....	..
270	Lamb, David	Section 37.	....	100	....	70 5 1	....	200	..
271	Louis, J.	Do	....	200	....	42 13 2	....	100	..
272	Lee, Alban Henry	1917 June 11	1920 May 13	....	....	21 4 8	....	....	..
273	Lobo, W. H. C.	1919 Oct. 17	1923 July 15	....	....	11 13 3	....	....	..
274	Lawrence, John	1922 Nov. 28	1923 Aug. 7	....	....	47 6 10	....	....	..
275	Lindley, David Balkaldi ..	1923 Feb. 21	1924 May 20	....	....	29 10 8	....	....	..
276	Lehmann, C. B	1923 Mar. 1	1924 Apr. 3	....	....	21 13 4	....	....	..
277	Lozier, Alfred Henry	1925 Jan. 9	1926 Oct. 7 1928 Sep. 24	2,400	....	61 9 6	.. ..	100	..
278	Lendenna, Mrs. Adelaide ..	1927 May 17	1930 June 20	....	....	7 15 5	....	....	..
279	Listen Captain R. C. C ..	Section 32	....	....	....	12 14 11	....	....	..
280	Litchfield, Colonel R. F. ..	1927 Nov. 2	....	500	....	....	9 5 8	....	..
281	Lagaro, Teresa	Section 32	1929 Oct. 1	....	....	36 15 1	....	....	..
282	Lechler, hate Eliza	1929 Oct. 3	.. ..	....	....	7 0 7	....	....	..
283	Leeper, F.	1930 Sep. 23	.. ..	2,200	....	....	1 5 6	....	..
284	Leehler, W. I.	1930 Nov. 1	....	700	....	67 14 2	....	....	..
285	Landemare, Dr. E. D.	1931 Jan. 6	....	....	200	87 10 6	....	....	..
286	Lunkarchand	....	....	500	....	45 2 3	....	....	..
287	Lyndale, Mr. J. E.	....	....	100	....	....	2 6 3	....	..
288	Lawrence, John	....	....	300	....	129 5 3	....	200	..
289	Mitchell, Arthur St. Ledger ..	....	.. ..	1,400	....	1 4 2	....	100	..
290	Murugappa Chetty, K. S. ..	1906 Nov. 23	1928 Feb. ..	....	....	25 5 1	....	....	..
291	Matcher, Charles Archibald ..	1905 Sep. 12	1923 Sep. 12	1,300	....	68 1 7	....	....	..
292	Moonyamalar, Davey	1908 Sep. 22	1923 Sep. 15	.. ..	....	89 12 4	....	....	..
293	Molloy, H. J.	1910 Jan. 18	....	....	....	91 13 6	....	....	..
294	Muthuraman Chetty, Colle Venkata.	1910 Feb. 23	1927 Aug. 17	.. ..	....	58 5 4	....	....	..
295	Mahomed Ghouse Saheb, A. G. ..	1914 Mar. 10	1916 Nov. 1	100	....	27 10 9	....	....	..
296	Maxwell, J. F.	Section 37.	....	....	....	15 6 11	....	....	..
297	Muhammad Jani Saheb	1915 Mar. 24	....	7,400	....	0 12 0	....	....	..
298	Middleman, E. W.	1915 Nov. 15	1918 Aug. 1	....	....	.. ..	0 13 6	....	..
299	Mackenna, Colin Auley	1920 Oct. 25	1922 Aug. 6	....	....	21 14 8	....	....	..
300	Martin, James	1921 Sep. 1	1923 Jan. 29	....	....	93 0 2	....	....	..
			Total ..	1,04,700	255	2,246 12 7	2,432 5 4	1,400	..

1st January 1933.	Total.				Payments from 1st January to 30th June 1933.			Balance on 30th June 1933.				Serial number.
Cash.	Government securities.	Bank or other stock, etc.	Cash.		Government securities.	Bank or other stock, etc.	Cash.	Government securities.	Bank or other stock, etc.	Cash.		
			To credit.	To debit.						To credit.	To debit.	
Rs. A. P.	Rs.	Rs.	Rs. A. P.	Rs. A. P.	Rs.		Rs. A. P.	Rs.	Rs.	Rs. A. P.	Rs. A. P.	
....	....	..	37 0 6	....	....	..	....	....	..	37 0 9	....	241
61 10 6	600	..	42 0 9	....	....	..	9 6 6	600	..	32 2 6	....	242
....	....	..	16 5 6	....	....	..	....	....	..	19 2 6	....	243
685 2 7	32,900	..	810 6 7	....	....	..	343 10 6	32,900	..	466 16 1	....	244
5 11 10	300	..	30 13 4	.. .	...	..	0 3 0	250	..	30 10 4	....	245
....	....	..	6 6 A	....	....	..	....	....	..	2 9 6	....	246
10 6 4	500	..	73 6 3	....	....	..	0 13 0	350	..	71 6 3	....	247
9 10 7	600	..	104 6 4	....	....	..	101 6 11	500	..	2 13 6	....	248
6 0 11	100	..	84 10 10	....	....	..	6 3 0	100	..	84 6 10	....	249
7 14 6	500	..	99 14 0	....	....	..	101 5 11	500	..	.. ..	1 7	250
4 4 20	300	..	3 3 10	....	....	..	6 5 6	300	..	3 14 10	....	251
3 4 21	200	..	31 6 5	....	....	..	6 3 0	200	..	31 6 5	....	252
.. ..	.. ..	..	27 3 1	....	.. ..	..	....	.. ..	..	27 3 1	....	253
....	....	..	13 16 0	....	....	..	....	....	..	13 16 0	....	254
....	....	..	4 3 1	....	....	..	....	....	..	4 3 1	....	255
....	....	..	21 6 3	....	....	..	4 6 0	....	..	17 0 9	....	256
395 3 11	100	..	382 3 5	....	....	..	333 13 9	100	..	48 3 8	....	257
....	....	..	0 4 6	....	....	..	....	....	..	0 4 2	....	258
1 16 11	100	..	25 14 1	....	....	..	0 1 6	100	..	23 13 1	....	259
1,823 1 4	60,100	..	1,796 1 7	....	....	..	1,379 3 10	45,100	..	419 13 6	....	260
61 12 6	....	..	....	2,116 7 2	....	..	103 0 9	....	..	....	2,283 7 11	261
.. ..	....	..	35 3 4	.. ..	....	..	....	....	..	33 6 4	.. .	262
249 6 9	9 300	..	195 7 0	....	100	..	159 12 0	9,200	..	14 11 6	....	263
..	....	..	7 0 3	....	....	..	0 15 0	.. ..	..	6 1 3	....	264
.. ..	....	..	1 6 0	....	....	..	2 6 0	.. ..	..	.. ..	1 2	265
401 6 9	1,500	..	240 3 9	....	....	..	10 9 3	1,500	..	226 6 10	.. ..	266
192 8 6	....	..	182 6 6	....	....	..	46 16 7	....	..	136 0 5	....	267
....	....	..	20 6 7	....	....	..	....	....	..	20 9 7	....	268
14 1 5	400	..	3 10 4	....	....	..	0 11 0	600	..	7 13 4	.. ..	269
101 2 3	200	..	156 7 6	....	105	..	95 1 0	100	..	84 9 3	....	270
111 12 7	300	..	154 9 9	....	100	..	101 9 1	200	..	53 6 3	....	271
....	....	..	31 4 3	.. ..	....	..	....	....	..	31 4 3	....	272
....	....	..	11 13 3	....	....	..	....	....	..	11 13 3	....	273
..	....	..	47 0 10	....	....	..	....	....	..	47 0 10	....	274
....	....	..	29 15 8	....	....	..	....	....	..	29 15 8	....	275
....	....	..	21 13 4	....	....	..	.. .	....	..	21 13 4	....	276
40 13 6	2,500	..	101 13 11	....	..	..	103 1 11	2,500	..	....	1 4 0	277
....	....	..	7 15 6	....	....	..	.. .	....	..	7 15 6	....	278
....	....	..	12 14 11	....	....	..	.. .	....	..	12 14 11	....	279
5 13 6	300	..	....	3 8 11	....	..	0 4 6	300	..	....	3 12 11	280
....	....	..	66 16 1	....	....	..	1 2 6	....	..	32 13 1	....	281
....	....	..	7 6 2	....	....	..	....	....	..	7 6 2	....	282
54 13 6	2,500	..	53 6 3	....	....	..	3 3 6	2,200	..	50 0 9	....	283
14 6 6	700	..	103 9 7	....	....	..	2 15 6	700	..	63 7 7	....	284
....	....	250	52 10 6	....	....	..	1 7 6	....	250	58 3 9	....	285
8,570 15 4	800	..	3,610 1 7	....	600	..	3,069 3 9	....	..	826 9 7	....	286
37 2 11	100	..	25 12 6	....	....	..	10 13 6	100	..	17 13 3	....	287
261 6 16	1,000	..	430 19 1	....	....	..	391 0 1	1,000	..	38 15 0	....	288
137 12 1	1,800	..	140 0 9	....	100	..	102 0 1	1700	..	37 7 8	....	289
....	....	..	26 6 1	....	.. .	..	....	....	..	26 6 1	....	290
27 6 11	1,300	..	66 7 0	....	....	..	1 6 0	1,300	..	64 1 6	....	291
....	....	..	69 12 4	....	....	..	.. .	....	..	32 12 4	....	292
....	....	..	64 13 6	....	....	..	....	....	..	31 12 0	....	293
....	....	..	58 6 4	....	....	..	....	....	..	58 6 4	....	294
9 7 11	100	..	30 2 3	....	....	..	0 2 0	100	..	30 0 3	....	295
....	....	..	18 6 11	....	....	..	....	....	..	18 6 11	....	296
147 6 9	7,400	..	147 15 6	....	....	..	7 2 6	7,400	..	140 13 6	....	297
....	....	..	....	9 13 6	....	..	....	....	..	....	6 13 0	298
....	....	..	21 14 3	....	....	..	....	....	..	21 14 3	....	299
....	....	..	98 0 3	....	....	..	....	....	..	98 0 3	....	300
8,105 11 4	100,100	250	10,043 4 6	2,126 13 1	803	..	6,580 9 5	105,200	250	3,631 14 6	7,281 15 3	

Serial number.	ESTATES.	Date of administration.	Date of closing	Balance on 31st December 1932.				Receipts from 1st January to 31st December 1933.	
				Government securities.	Bank or other stock, etc., not being Government securities	Cash.		Government securities.	Bank or other stock, etc.
						To credit.	To debit.		
				Rs.	Rs.	Rs. A. P.	Rs. A. P.	Rs.	
301	Mutter, Leonora Florence ..	1922 Feb. 17	1924 Dec. 20	....	....	51 7 5	....	....	....
302	Male, Wardhams Lewis Albert ..	1922 Jan. 6	....	....	....	8 8 10	....	....	....
303	Muhammad	1923 Apr. 18	1924 Apr. 4	....	....	17 1 5	....	....	....
304	Metcher, Norah	1922 Nov. 27	1923 Apr. 10	....	....	10 11 1	....	....	....
305	Molloy, Charles Patrick	1924 Oct. 17	1924 July 1	2,100	....	130 11 2	....	100	....
306	Marshall, Mrs. D. E.	1924 Apr. 7	....	1,100	....	12 14 1	..	600	....
307	McCormac, Dr. H. J.	1923 Sep. 28	....	500	....	8 13 4	....	100	....
308	Marshall, George	1924 Oct. 10	1929 Apr. 16	700	....	40 1 1	....	....	....
309	Valeopad Moos Sahib	....	....	100	....	34 13 4	....	....	....
310	McVittie, William Vans ..	1926 Apr. 26	1927 Feb. 8	1,800	....	.. 1 7	....	....	....
311	Marriott Fitzherbert Acland ..	1926 Apr. 20	1929 Oct. 12	100	....	5 3 1	....	....	....
312	McCrindle, Captain W. D.	Order of H.C. 1925 May 8	....	300	....	28 8 10	....	100	....
313	Monk, Mrs. Mabel Emma ..	1928 Feb. 8	1926 Oct. 10	100	....	33 4 4	....	....	....
314	Miller, William Arthur	1929 Aug. 21	....	42,000	....	84 2 9	....	700	....
315	Mahomed Abdul Khader Hajee & Co. P. account	..	....	2,400	....	....	53 8 1	....	....
316	Mahomed Abdul Khader Hajee, P. in parte account (no property).	....	....	1,400	....	105 3 9	....	200	....
317	Martin, Mary Geraldine	Section 30.	1928 Mar. 27	....	....	5 2 0	....	....	....
318	Mohamed Mariam Saibb ..	.. ..	....	100	....	..	26 4 8	....	....
319	MacFarlane, G. D.	1930 Nov. 1	....	3,900	....	6,376 0 9	..	....	....
320	Mayfield, R. M.	1930 Sep. 22	....	500	10,210	..	378 0 5	....	....
321	Manikkam Pillai, T. R. ..	1931 July 21	....	70,100	....	887 13 0	....	900	....
322	Bhandari Chattyar, T. S. ..	....	....	1,300	....	397 0 3	....	500	....
323	Nagappa Mudaliyar, M.	1909 Aug. 3	....	..	....	140 15 0	....	..	....
324	Norton, Thomas Pamphlin ..	1916 May 9	....	700	....	204 0 1	....	700	....
325	Nammalwar Chetti, P.	.. ..	1918 Oct.	....	....	7 4 0	....	....	....
326	Nagammal, Pullcut	1922 May 9	....	2,500	....	37 14 8	....	....	....
327	Nanjundaswami Gramany, K. ..	1922 Feb. 8	1923 Jan. 8	....	....	15 4 6	....	....	....
328	Napier, Conductor J. F. ..	1923 Apr. 9	1930 Oct. 23	1,300	....	116 13 10	....	100	....
329	Nicholas, Theophilus	1926 Nov. 26	..	12,400	..	43 7 0	....	200	....
330	Nagiah Chetti Samal	....	....	600	....	126 7 1	....	100	....
331	Norton, Edward Fletcher ..	....	..	....	....	270 1 4	....	..	....
332	Nicholson, J. A.	....	....	3,700	....	....	80 15 0	800	....
333	Narayanaswami Chetti, G. ..	....	....	1,000	....	....	15 0 0	1,400	....
334	Nagiah Nayudu, Y.	....	....	....	....	81 8 0	....	..	....
335	Oddanabeyee Ammall	1910 Nov. 20	1927 July 18	300	....	84 0 8	....	....	....
336	O'Farrell, H. H.	1924 Jan. 10	1924 June 17	....	....	28 8 13	....	....	....
337	Osbourne, Charles alias Osmond Arwer Smith.	1924 Oct. 29	1926 Feb.	....	....	18 8 12	....	....	....
338	O'Hearn, R. F.	....	....	200	....	41 7 7	....	....	....
339	O'Connor, P. D.	....	....	400	..	200 2 4	....	100	....
340	O'Donnell, A. M.	....	..	....	....	16 5 8	....	....	....
341	Peddi Chetti, Pondicherry Raju (Receiver's accounts).	Order of H.C. 1893 Sep. 1	1909 May 31 1917 Mar. 13	2,800	....	68 8 9	....	100	..
342	Peters, J. S.	1907 Aug. 5	1913 July 25 1918 Dec. 23	2,300	....	81 1 8	....	....	..
343	Parthasarpa Mayakar, C. ..	1892 Sep. 28	....	20,200	....	258 14 0	....	....	....
344	Panchakshara Chetti, P. ..	1916 Oct. 18	....	800	....	....	435 4 8	....	....
345	Padmanabha Nayudu, P. L. ..	1916 Aug. 15	1920 Nov. 18	....	....	31 7 11	....	....	....
346	Paul, West or West Phal, S. ..	1917 Aug. 10	1925 Sep. 29	....	....	0 8 8	....	....	....
347	Plunkett, Capts. Charles Frank .	1920 Aug. 3	....	3,200	....	157 5 10	....	200	....
348	Plunkett, Mrs. Fanny Charles ..	1918 May 21	..	1,400	....	93 7 3	....	100	....
349	Pilvan, A. A.	Section 32	1921 Oct. 15	....	....	3 13 6	....	....	....
350	Patrick, Dr. Peter	1919 Aug. 25	1920 Mar. 12	100	....	101 5 1	....	100	....
351	Primrose, Captn. N.	1920 Mar. 8	1920 June 14	....	....	13 5 0	....	....	....
352	Ponnambala Mudaliyar, C. T. ..	1920 Dec. 8	....	4,200	....	....	140 0 11	1,800	....
353	Payne, George	1923 Sep. 25	1924 Jan. 16	.. ..	....	46 13 8	....	....	....
354	Parthasarathi Mudaliyar, T. ..	1924 Aug. 29	1928 Feb.	100	....	42 14 8	....	....	....
355	Perumaiswami Mudaliyar, V. ..	1924 Dec. 16	....	2,500	....	....	114 14 4	....	....
356	Parsons, Francis Cotton ..	1925 Nov. 30	1928 May 20	300	....	32 1 10	....	....	....
357	Penn, William Henry	....	1923 July 19	....	....	19 3 1	....	....	....
358	Rajakumaral and Ammal	....	....	400	....	81 3 7	....	....	....
359	Pocock, Ellen Julia	....	....	4,500	..	....	165 10 0	1,400	....
360	Parker, Mrs. Clara Ann ..	....	....	....	....	502 7 0	....	....	....
			Total ..	2,03,000	80,310	1,017 3 0	1,407 13 3	10,300	..

1st January 1933.	Total.				Payments from 1st January to 30th June 1933.			Balance on 30th June 1933.				Serial number.
Cash.	Government securities.	Bank or other stock, etc.	Cash.		Government securities.	Bank or other stock, etc.	Cash.	Government securities.	Bank or other stock, etc.	Cash.		
			To credit.	To debit.						To credit.	To debit.	
Rs. A. P.	Rs.	Rs.	Rs. A. P.		Rs.		Rs. A. P.	Rs.	Rs.	Rs. A. P.	Rs. A. P.	
...	....	..	61 7 5	....	...	..	....	...	..	61 7 5	....	301
....	....	..	4 0 10	....	....	..	....	...	..	4 0 10	....	302
....	....	..	17 1 0	....	....	..	....	....	..	17 1 0	....	303
...	....	..	19 11 1	....	....	..	...	....	..	19 11 1	....	304
50 5 0	2,400	..	181 0 2	....	...	..	134 10 0	2,400	..	46 6 6	....	305
875 0 4	1,800	..	680 4 0	....	850	..	910 0 8	1,300	..		221 5 2	306
316 1 4	600	..	127 14 0	....	100	..	191 0 1	600	..	91 0 7	....	307
0 7 11	100	..	42 0 0	....	....	..	0 2 0	100	..	42 7 0	....	308
2 0 11	100	..	36 14 3	....	....	..	....	100	..	36 14 3	....	309
31 14 9	1,600	..	34 0 4	....	....	..	1 10 0	1,650	..	32 8 4	....	310
2 7 11	100	..	7 11 0	....	....	..	0 2 0	100	..	7 9 0	....	311
114 3 0	400	..	140 12 4	....	100	..	101 3 1	300	..	32 9 3	....	312
1 0 11	100	..	34 14 3	....	....	..	0 1 0	100	..	34 13 3	....	313
230 0 7	42,700	..	874 12 4	....	...	..	727 10 1	42,700	..	177 1 5	....	314
462 4 5	9,400	..	403 13 7	....	....	..	4.6 7 0	9,400	..	....	10 11 2	315
806 3 7	1,600	..	611 7 3	....	400	..	7 4 0	1,300	..	187 4 1	....	316
....	....	..	0 0 0	....	....	..	....	....	..	5 2 0	....	317
1,542 0 11	100	..	1,465 10 3	....	....	..	805 3 5	100	..	660 5 11	....	318
80 13 9	3,000	..	5,457 3 11	....	....	..	6,737 0 3	3,000	..	....	1,396 4 4	319
535 0 3	600	2220	109 0 0	....	500	..	148 12 0	..	2220	13 0 2	....	320
1,031 11 6	70,000	..	2,170 8 0	....	....	..	1,017 15 8	70,000	..	1,201 8 10	....	321
901 7 2	1,800	..	630 0 0	....	....	..	694 3 10	1,800	..	262 10 8	....	322
3,389 3 6	....	..	2,479 2 6	....	....	..	3,037 14 8	....	..	350 2 0	....	323
861 10 21	1,400	..	788 1 0	....	200	..	702 12 6	980	..	66 0 6	....	324
....	....	..	7 4 0	....	....	..	....	....	..	7 4 0	....	325
38 0 7	2,500	..	195 15 3	....	....	..	3 11 6	2,500	..	102 4 3	....	326
....	....	..	18 4 0	....	....	..	....	..	..	18 4 0	....	327
34 14 7	1,400	..	151 12 8	....	....	..	113 10 0	1,400	..	37 14 8	....	328
263 10 9	12,600	..	807 1 9	....	....	..	344 0 1	12,600	..	61 14 8	....	329
144 15 8	700	..	271 0 0	....	....	..	337 2 7	100	..	....	65 13 3	330
....	....	..	213 1 4	....	....	..	212 4 9	....	..	88 12 7	....	331
4,387 0 3	4,200	..	4,200 5 9	....	2,200	..	4,010 7 6	2,500	..	103 15 3	....	332
1,003 0 3	2,400	..	887 0 2	....	2,000	..	627 13 3	400	..	10 2 0	....	333
363 0 0	....	..	404 10 0	....	....	..	821 3 11	....	..	....	119 8 2	334
3 4 11	800	..	27 5 3	....	....	..	0 4 0	200	..	27 1 3	....	335
....	....	..	25 0 11	....	....	..	....	....	..	25 0 10	....	336
....	....	..	16 0 11	....	....	..	....	....	..	16 0 11	....	337
4 15 10	200	..	40 7 0	....	....	..	2 0 0	200	..	44 4 11	....	338
122 15 3	809	..	624 2 3	....	400	..	756 13 4	100	..	108 0 5	....	339
...	....	..	10 0 6	....	....	..	5 0 0	...	..	10 12 0	....	340
99 3 7	3,000	..	313 3 0	....	....	..	104 1 11	3,000	..	0 1 10	....	341
87 10 1	2,200	..	99 13 0	....	....	..	2 0 0	2,200	..	88 0 0	....	342
443 2 10	20,200	..	878 0 10	....	....	..	350 12 0	20,200	..	317 4 10	....	343
538 0 3	300	..	101 3 0	....	800	..	0 13 0	300	..	100 0 0	....	344
....	....	..	31 7 11	....	....	..	....	....	..	31 7 11	....	345
....	....	..	0 0 0	....	....	..	....	....	..	0 0 0	....	346
69 4 4	3,400	..	205 10 2	....	....	..	205 14 8	3,400	..	....	9 4 6	347
28 3 0	1,600	..	121 10 3	....	....	..	103 1 11	1,500	..	18 8 4	....	348
....	....	..	3 13 0	....	....	..	....	....	..	3 13 0	....	349
23 10 5	200	..	124 10 0	....	....	..	103 4 11	200	..	22 10 7	....	350
....	....	..	13 2 0	....	....	..	....	....	..	13 3 0	....	351
0,772 3 4	6,100	..	9,612 0 0	....	200	..	3,319 0 1	6,900	..	8,306 0 4	....	352
....	....	..	45 13 8	....	....	..	....	....	..	45 13 8	....	353
1 10 11	100	..	44 0 7	....	....	..	0 1 0	100	..	44 2 7	....	354
404 10 7	2,800	..	288 11 10	....	100	..	404 14 0	2,700	..	....	178 8 2	355
4 2 10	200	..	38 4 8	....	....	..	0 3 0	200	..	36 1 8	....	356
....	....	..	10 3 1	....	....	..	....	....	..	10 3 1	....	357
0 4 8	400	..	69 2 5	....	....	..	0 4 0	400	..	69 4 3	....	358
1,830 12 0	5,200	..	1,041 1 6	....	1,600	..	2,309 15 6	4,100	..	....	1,226 11 11	359
..	....	..	902 7 0	....	....	..	408 14 0	....	..	0 0 6	....	360
31,580 6 8	2,16,300	2220	25,732 10 5	....	9,200	..	31,153 4 10	2,07,100	2220	11,599 2 4	5,125 12 9	

Serial number.	ESTATES.	Date of administration.	Date of closing.	Balance on 31st December 1933.				Receipts from 1st to 30th June	
				Government securities.	Bank or other stock, etc., not Government securities.	Cash.		Government securities.	Bank or other stock, etc.
						To credit.	To debit.		
				Rs.	Rs.	Rs. A. P.	Rs. A. P.	Rs.	
361	Padmini Bai, C.	....	...	....	....	....	....	....	..
362	Rodgers, Mrs. Jane	....	....	200	....	31 14 7	....	....	..
363	Ramaswami Mudaliyar, M. ..	1898 Jan. 21	1927 Mar.	100	....	31 1 10	....	....	..
364	Rama Rao, Vyapur	1919 May 19	1927 Oct. 18	....	....	60 0 0	....	....	..
365	Ramanathan	Order of H.C. 1913 Aug. 5	....	....	....	10 0 8	....	....	..
366	Rahim Chetti, Ibbu	1916 Jan. 4	....	200	....	87 8 0	....	....	..
367	Reilly William Joseph	1905 Mar. 24	1920 Nov. 1	2,800	....	37 5 8	....	100	..
368	Rose, Alfred Leyson	1915 Mar 23	1923 June 7	.. ..	....	15 12 0	....	....	..
369	Ramam, Felix Victor	1919 May 21	1923 Sep 6	.. ..	....	32 8 6	....	....	..
370	Roberts, Miss Annie	1918 Oct. 2	1919 May 12	.. ..	....	35 2 8	....	....	..
371	Ronald, Austin Gibbs	1919 Jan. 22	1919 Oct. 7	....	...	17 3 11	....	....	..
372	Rich, Aleyn Owen	1910 Feb. 12	1920 Oct. 14	....	....	15 10 11	....	....	..
373	Rajambal Ammal, C.	1920 Apr. 18	...	800	....	210 13 0	....	300	..
374	Ray, Charles Thomas	1920 Sep. 8	1923 Sep 4 1927 Apr 11	.. ..	....	97 11 4	....	....	..
375	Roberts, Thomas	1921 Mar. 14	...	23,800	6,400	.. ..	658 2 10	.. ..	..
376	Ros, Alexander	1921 Dec. 5	1924 Dec 6	300	....	13 1 7	....	....	..
377	Reynolds, Major Bernard Oscar ..	1921 Mar. 13	....	700	....	33 8 7	....	....	..
378	Rup Lal T.	1921 Feb. 26	....	.. ..	....	717 3 0	....	....	..
379	Rector, Charlotte Anne ..	1922 Mar. 31	....	....	....	85 2 7	....	....	..
380	Rowley, W. J. D.	1922 Nov. 29	1924 Sep. 20	....	....	21 4 1	....	....	..
381	Rajyalakshmi Devarum Garu Bedlu.	Order of H.C. 1923 Oct. 22	....	....	....	7 10 4	....	....	..
382	Rajakrishna Deva Row	Order of H.C. 1924 Sep. 30	....	2,800	....	129 8 1	....	100	..
383	Ryan, Vivian	Section 32.	....	....	....	61 11 3	....	....	..
384	Ramanuja Mudaliyar, R. S., and Kothanayaki Ammal	1924 Dec. 11	....	....	....	41 15 0	....	....	..
385	Realo, Miss F. M. M. E. ..	1925 Nov 17	1927 Feb 16	300	....	37 4 6	....	200	..
386	Ramalingam Chetty, E. C. ..	1916 May 26	....	9,000	....	....	574 8 0	....	..
387	Rani, Mrs. M. ..	1926 Aug. 9	1928 Apr 9	100	....	60 15 0	....	....	..
388	Ramaswamy Mudaliar, S. ..	1928 Jan 9	....	....	....	1 7 0	....	....	..
389	Raju Chetty, A	Section 32.	....	500	....	73 14 7	....	....	..
390	Reardon, S. J. P.	1927 Feb. 24	1929 Feb. 28	....	....	13 0 0	....	....	..
391	Ranganatha Mudaliar, C. M. ..	1929 Oct. 9	1929 Mar. 19	....	....	80 3 11	....	....	..
392	Reilly James	.. ..	....	....	....	16 13 0	....	....	..
393	Raghupathy Mudaliar, N. ..	1927 Dec. 1	.. ..	100	....	14 9 0	.. ..	..	..
394	Ramaswamiah, Kodura ..	1928 Oct. 4	....	....	....	2 10 7	.. ..	....	..
395	Ramasubbamma, M.	....	.. ..	....	....	0 14 0	....	....	..
396	Ramprasad Lala	.. ..	....	....	....	20 3 0	....	....	..
397	Ramaswami Iyer, M.	.. ..	.. ..	200	....	63 15 0	.. ..	100	..
398	Rozario, C. D	Section 32.	1929 May 17	....	....	31 3 7	....	....	..
399	Ramaswami Chetty, T ..	....	.. ..	....	....	....	0 6 2	....	..
400	Rangnayaki Ammal alias Thangammal	1931 Feb 9	....	....	....	....	332 5 1	....	..
401	Roderick, Mrs. Effie	.. ..	....	....	....	40 8 4	....	....	..
402	Ruth Brown, Mrs. Nee Ruth Leavers.	....	....	....	....	24 3 0	....	....	..
403	Stacey, F. E.	1881 Nov. 9	....	800	....	83 14 4	....	100	..
404	Subbiah-anya Ayyar, S. ..	1905 Dec. 21	1925 Apr.	1,700	....	....	18 4 1	.. ..	..
405	Subbiah, S. V.	1908 Aug 30	.. ..	1,400	....	.. ..	141 0 0	.. ..	..
406	Subrahmanya Mudaliar, M. ..	1908 Aug 28	1926 June 29	....	.. ..	11 12 8	....	....	..
407	Self, Mrs. E.	Section 31.	1924 Mar 17	100	....	78 0 8	....	....	..
408	Shakespear, E. A	1908 Oct. 9	....	2,800	....	81 8 2	....	....	..
409	Somu Mudaliar, C.	1910 Feb. 23	1926 Oct. 22	....	....	3 0 0	....	....	..
410	Stuart, Murray	1911 Apr 25	....	400	....	81 4 3	....	....	..
411	Sabapathy Chetty, M.	1914 Mar 24	1917 Apr. 30	.. ..	....	39 5 6	....	....	..
412	Small, Mrs. Charity	1915 Nov. 19	1931 Nov. 25	5,100	....	64 4 5	....	200	..
413	Shamlal Ali	1918 Apr. 23	.. ..	600	....	97 2 2	....	100	..
414	Subraya Chetti, Nanali ..	1917 Jan. 11	1923 Nov. 17	100	....	....	6 12 9	....	..
415	Sadasharmar, V	1918 Feb. 22	1924 May 22	200	....	38 10 2	....	....	..
416	Sharman, Harry Murray ..	1918 Apr. 30	.. ..	4,400	....	95 5 11	....	....	..
417	Schmidt, Mrs. C. H.	1919 Jan. 22	1918 Aug. 23	.. ..	....	8 5 2	....	....	..
418	Sangara Ayyangar, M. G. ..	1921 Sep. 19	....	100	....	42 5 2	....	....	..
419	Singarachari, Mandayam Angada Pillai.	1919 Feb. 14	....	40,500	10,000	.. ..	....	20,100	..
420	Smith, B. C.	1919 Oct. 1	1923 Nov 8	.. ..	....	78 11 7	....	....	..
			Total ..	92,800	16,400	2,643 9 8	1,734 6 11	27,100	..

1st January 1933. Cash.	Total. Government securities.	Total. Bank or other stock, etc.	Total. Cash. To credit.	Total. Cash. To debit.	Payments from 1st January to 30th June 1933. Government securities.	Payments from 1st January to 30th June 1933. Bank or other stock, etc.	Payments from 1st January to 30th June 1933. Cash.	Balance on 30th June 1933. Government securities.	Balance on 30th June 1933. Bank or other stock, etc.	Balance on 30th June 1933. Cash. To credit.	Balance on 30th June 1933. Cash. To debit.	Serial number.
Rs. a. p.	Rs.	Rs.	Rs. a. p.	Rs. a. p.	Rs.	..	Rs. a. p.	Rs.	Rs.	Rs. a. p.	Rs. a. p.	
441 0 0	....	..	441 0 0	....	....	..	294 13 1	....	..	146 2 1	....	351
3 1 10	200	..	35 0 8	....	....	..	0 2 ..	800	..	34 14 6	....	352
1 10 11	100	..	36 12 8	....	....	..	0 1 ..	100	..	36 11 9	....	353
....	....	..	49 6 0	....	....	..	....	....	..	49 6 0	....	354
....	....	..	16 0 8	....	....	..	....	....	..	16 0 8	....	356
17 0 4	800	..	74 8 4	....	....	..	0 15 ..	800	..	73 7 4	....	365
67 15 8	2,900	..	68 5 8	....	....	..	104 0 12	2,900	..	....	0 4 4	367
....	....	..	16 12 0	....	....	..	....	....	..	13 10 8	....	368
....	....	..	32 8 8	....	....	..	....	....	..	32 9 4	....	369
....	....	..	33 9 8	....	....	..	....	....	..	35 2 8	....	370
....	....	..	17 3 11	....	....	..	....	....	..	17 3 11	....	371
....	....	..	16 10 11	....	....	..	....	....	..	16 10 11	....	372
23 1 7	400	..	132 13 4	....	....	..	110 0 12	100	..	23 0 3	....	373
....	....	..	27 11 4	....	....	..	....	.. ..	..	27 11 4	....	374
1,105 5 3	23,300	9,400	467 0 8	....	500	..	3,886 1 10	23,300	9,400	.. .	841 1 5	378
7 3 0	200	..	20 4 4	....	....	..	0 9 ..	300	..	20 1 4	....	376
14 2 2	700	..	47 8 6	....	....	..	0 11 ..	700	..	46 14 0	....	377
....	.. ..	..	717 9 0	....	....	..	396 12 ..	....	..	320 6 8	....	378
....	....	..	95 5 7	....	....	..	....	....	..	94 0 7	....	374
....	....	..	21 4 1	....	....	..	....	....	..	21 4 1	....	380
....	....	..	7 15 4	....	....	..	....	....	..	7 15 4	....	381
80 15 0	8,800	..	180 7 1	....	....	..	110 0 12	2,900	..	70 1 2	....	382
....	....	..	81 11 3	....	....	..	....	....	..	81 11 3	....	383
....	....	..	41 15 0	....	....	..	2 7 ..	....	..	43 6 0	....	384
114 3 0	800	..	911 9 0	....	100	..	202 7 ..	400	..	0 2 0	....	385
4,004 0 0	2,000	..	3,416 13 0	....	2,000	..	4,711 0 ..	....	..	. ..	199 3 3	386
1 0 11	100	..	69 9 6	....	....	..	0 1 ..	100	..	68 8 8	....	387
..	..	..	1 7 6	....	....	..	....	....	..	1 7 6	....	388
16 8 7	500	..	81 4 3	....	....	..	10 5 ..	800	..	73 14 7	....	389
....	....	..	13 0 0	....	....	..	1 3 ..	....	..	11 12 0	....	390
....	....	..	30 3 11	....	....	..	....	....	..	30 3 11	....	391
....	....	..	10 12 0	....	....	..	....	....	..	10 10 0	....	392
0 14 2	600	..	24 4 5	....	....	..	20 9 0	100	..	....	0 3 7	393
....	....	..	8 10 7	....	....	..	....	....	..	5 10 7	....	394
....	....	..	0 11 0	....	....	..	....	....	..	0 14 0	....	395
4 3 5	200	..	24 10 11	....	....	..	3 0 0	200	..	21 10 11	....	396
66 2 10	300	..	158 2 3	....	....	..	98 10 14	300	..	58 7 5	....	397
....	....	..	31 3 7	....	....	..	....	....	..	31 3 7	....	398
....	....	..	....	0 0	....	..	....	....	..	....	0 4 2	399
183 14 0	....	..	..	183 7	....	..	29 10 0	....	..	....	180 1 1	400
....	....	..	40 5 4	....	.. .	..	4 5 0	. ..	..	36 3 4	....	401
....	....	..	24 2 0	....	....	..	0 12 0	....	..	14 7 0	..	402
12 14 ..	900	..	98 12 6	....	.. .	..	101 11 11	900	..	....	4 15 5	403
31 3 7	1,700	..	18 14 6	....	....	..	44 8 6	1,700	..	....	26 8 0	404
5,063 14 0	2,400	..	1,823 14 0	....	800	..	1,443 7 0	800	..	374 0 0	....	405
....	....	..	11 13 6	....	.. .	..	....	....	..	11 13 6	....	406
2 0 11	100	..	66 1 7	....	....	..	0 2 0	100	..	73 15 7	....	407
47 12 4	9,500	..	109 7 4	....	....	..	1 6 0	2,500	..	107 1 6	....	408
....	....	..	7 0 0	....	....	..	....	....	..	7 0 0	....	409
7 13 ..	400	..	63 1 11	....	....	..	0 3 0	400	..	63 11 11	....	410
....	....	..	66 6 6	....	....	..	18 13 0	....	..	66 0 0	..	411
171 11 3	3,300	..	125 15 0	....	100	..	205 0 0	3,200	..	30 16 0	.. ..	412
12 7 0	700	..	109 9 0	....	....	..	181 13 2	700	..	7 13 7	....	413
1 20 14	100	..	....	5 1 10	....	..	0 2 0	100	..	....	5 3 10	414
3 11 10	200	..	49 0 0	....	....	..	0 3 0	200	..	43 3 0	....	415
20 10 7	6,800	..	135 3 9	....	....	..	138 7 ..	4,800	..	....	1 4 8	416
.. ..	..	..	5 0 3	....	....	..	....	....	..	4 0 2	....	417
2 0 11	100	..	44 8 1	....	....	..	0 2 0	100	..	44 4 1	....	418
95,313 5 7	90,600	19300	28,113 5 7	....	25,000	..	26,085 0 4	41,000	19300	47 15 3	....	419
....	....	..	73 11 7	....	....	..	....	....	..	73 11 7	....	420
24,048 8 11	120,900	19400	25,462 7 0	358 15 3	26,200	..	34,545 6 6	61,700	19400	2,028 7 0	1,873 8 4	

Serial number.	ESTATES.	Date of administration.	Date of closing.	Balance on 31st December 1932.				Receipts from 1st July to 30th June.	
				Government securities.	Bank or share stock, etc., not Government securities.	Cash.		Government securities.	Bank or other stock, etc.
						To credit.	To debit.		
				Rs.	Rs.	Rs. A. P.	Rs. A. P.	Rs.	
421	Schrader, George	1926 Feb. 11	1929 Apr. 23	....	....	3 13 4	....	....	..
422	Subbi Lakshmi Ammal ..	Section 32.	1931 Feb. 12	....	....	0 11 7	....	....	..
423	Sanger, W. E.	1930 Feb 14	....	100	....	60 3 0	....	....	..
424	Scott, John Elliott	1930 Apr 23	1930 July 13	....	....	43 0 11	....	....	..
425	Sundaramma, P. ..	Order of H.C. 1930 Mar. 13	1933 Mar. 14	....	....	4 15 0	....	....	..
426	Subraya Pillai, C. S.	1923 Aug. 1	1926 Feb. 27	....	....	62 8 8	....	....	..
427	Sangamchari Mandayam Ananda Pillai (Income account).	1919 Feb. 14	....	....	....	....	27 7 8	....	..
428	Stuart, G. A. D.	1923 Jan. 12	1932 Nov. 23	....	....	4 2 1	....	....	..
429	Shangu Pillai, Sivi Anaie ..	1923 Jan. 12	....	1,760	....	63 13 3	....	200	..
430	Srinivasachari, V. C. ..	1923 Jan. 18	....	....	....	68 2 4	....	....	..
431	Saddon Giles	Order of H.C. 1922 Mar. 7	....	....	....	0 0 0	....	....	..
432	Subrahmanya Ayyar, C. ..	1922 Nov. 21	1930 Mar.	....	....	2 10 9	....	....	..
433	Sundaramma, Conjeeveram ..	1923 Oct. 17	1926 Apr. 17	....	....	25 14 11	....	....	..
434	Subbayya Naidu, K.	1924 Jan. 10	1934 Mar. 31	....	....	46 12 9	....	....	..
435	Shanmugam Iyer, T.	1925 Jan. 9	....	....	....	55 7 6	....	....	..
436	Sreeramulu Chetty, K. ..	1924 Oct. 22	1930 Mar. 18	200	....	58 6 7	....	....	..
437	Suryakagam, P. ..	Order of H.C. 1924 Sep. 12	....	....	....	10 23 0	....	....	..
438	Syed Mahomed Sahib, C. N.	Order of H.C. 1924 Oct. 2	....	....	....	19 0 0	....	....	..
439	Subba Rao, T. V. ..	Order of H.C. 1925 Mar. 16	....	100	....	81 0 11	....	100	..
440	Sidney Smith, C. J.	1925 Oct. 2	1926 Sep. 22	100	....	62 12 6	....	....	..
441	Soudara Mudaliyar, A. P.	1926 Mar. 17	1927 May 23	....	....	4 8 9	....	....	..
442	Shanmuga Chetti, K. A. ..	....	....	....	....	8 3 1	....	....	..
443	Skid, Ernest Melvil	1926 May 20	1926 Oct. ..	700	....	42 0 7	....	....	..
444	Smith Alice Robertina ..	Transfer deed 1926 Jan. 4	....	....	....	63,387 15 4	....	....	..
445	Saranapani Nayudu	1927 Feb. 25	....	600	....	....	6 1 0	....	..
446	Salisbury George Alexander ..	1927 Sep. 29	....	500	....	17 4 11	....	....	..
447	Solomon Borah alias Solomon Howard.	1929 Jan. 31	1930 Feb. 23	....	....	35 15 0	....	....	..
448	Stewart L. M.	Section 32	1929 Sep. 30	....	....	46 0 0	....	....	..
449	Stacey, C. J.	1929 Sep 13	1929 Nov. 19	200	....	25 10 0	....	....	..
450	Stracey Sophia Amelia	1929 Jan. 28	1930 Aug 12	200	....	68 11 1	....	....	..
451	Saravanamal	....	1930 Apr. 12	....	....	3 3 0	....	....	..
452	Stewart, G. J.	1930 Sep. 8	....	....	....	61 0 2	....	....	..
453	Srinivasa Sastri, T. N. ..	Do.	....	200	....	93 0 2	....	....	..
454	Sir T. Martin	....	....	....	....	80 14 0	....	....	..
455	Samuel Prakasam	1930 Nov. 13	....	1,000	....	63 4 7	....	....	..
456	Sheriff Bertie	1932 May 9	....	20,000	4,000	3,306 2 11	....	3,300	..
457	Sivakamma	....	....	....	....	25 2 1	....	....	..
458	Seshachalla Sastri, S. ..	....	....	1,000	....	71 15 10	....	....	..
459	Todd Parker	1908 Mar. 28	....	100	....	40 2 0	....	....	..
460	Thiruvengadam Chetty, T. ..	1916 Nov. 23	....	300	....	98 12 5	....	100	..
461	Thiruvengada Mudaliyar, C. ..	1911 Aug. 8	1924 Nov. 28	....	....	10 1 0	....	....	..
462	Thomas Pillai, T. C.	1917 Apr. 10	1927 Jan. ..	....	....	29 7 6	....	....	..
463	Thomas Edward	1919 Oct. 9	1920 Oct. 8	....	....	17 9 8	....	....	..
464	Theodorsion, Duncan	1921 Oct. 12	1923 Nov. 1	....	....	5 7 7	....	....	..
465	Turner Ruth	1922 Feb. 16	....	400	....	79 8 2	....	....	..
466	Taylor, F. W. E.	Section 32	1926 July 15	....	....	10 13 9	....	....	..
467	Thompson Arthur	1927 Feb. 4	1927 Oct. 17	....	....	8 11 7	....	....	..
468	Tooley Thomas Philip	1928 Mar. 9	....	100	....	94 12 10	....	....	..
469	Truter Violet Mabel	1930 Mar 24	....	....	....	45 5 0	....	....	..
470	Tennent, J. P.	Do.	....	600	....	....	1 10 8	....	..
471	Taylor, Lieut. Col, H. N. ..	....	....	100	....	....	6 6 6	....	..
472	Thiruvengadam Nayudu, C. M. ..	....	....	800	....	210 12 2	....	100	..
473	Ulett, Mrs. M.	1926 Feb. 15	1930 June 25	....	....	17 6 6	....	....	..
474	Varadayya, V. C.	1906 Sep. 17	1924 Dec. 12	....	....	40 12 8	....	....	..
475	Vackappa, Mankala	1910 Mar. 22	....	100	....	20 9 1	....	....	..
476	Vasantiram Chetti, T.	1910 Apr. 1	1928 Mar. 20	....	....	22 14 8	....	....	..
477	Von Frieling, Rev. W.	1912 July 30	....	10,000	....	311 4 6	....	400	..
478	Vittal Dass Narayan Dass ..	1914 July 22	....	....	....	81 12 9	....	....	..
479	Vittal Dass Narayan Dass (Income Account).	Do.	....	....	....	15 14 4	....	....	..
480	Viswanatha Rao, Tatavarthi ..	1921 Oct. 3	....	92,800	....	....	10 15 0	300	..
			Total ..	1,24,800	4,000	67,383 0 9	101 8 7	4,300	..

1st January 1933.			Total.		Payments from 1st January to 30th June 1933.			Balance on 30th June 1933.				Serial number.
Cash.	Government securities.	Bank or other stock, etc.	Cash.		Government securities.	Bank or other stock, etc.	Cash.	Government securities.	Bank or other stock, etc.	Cash.		
			To credit.	To debit.						To credit.	To debit.	
Rs. A. P.	Rs.	Rs.	Rs. A. P.	Rs. A. P.	Rs.	Rs.	Rs. A. P.	Rs.	Rs.	Rs. A. P.	Rs. A. P.	
....	....	..	9 13 4	....	....	..	....	....	..	9 13 4	....	421
....	....	..	0 15 7	....	....	..	....	....	..	0 15 7	....	422
9 0 11	100	..	62 4 5	....	....	..	0 1 0	100	..	62 3 5	....	423
....	....	..	43 0 11	....	....	..	....	....	..	43 0 11	....	424
....	....	..	4 15 0	....	....	..	....	....	..	4 15 0	....	425
....	....	..	82 5 3	....	....	..	....	....	..	82 5 3	....	426
1,169 11 6	....	..	1,082 6 0	....	....	..	1,152 15 9	....	..	....	70 11 3	427
....	....	..	4 2 1	....	....	..	....	....	..	4 2 1	....	428
218 13 3	1,300	..	282 15 6	....	100	..	310 14 0	1,300	..	71 12 6	....	429
....	....	..	69 2 6	....	....	..	....	....	..	69 2 6	....	430
....	....	..	0 1 0	....	....	..	....	....	..	0 0 0	....	431
....	....	..	1 10 0	....	....	..	....	....	..	1 10 0	....	432
....	....	..	25 18 11	....	....	..	9 9 0	....	..	23 6 11	....	433
....	....	..	48 12 3	....	....	..	....	....	..	46 12 3	....	434
....	....	..	55 7 6	....	....	..	....	....	..	51 7 0	....	435
4 1 10	200	..	92 6 6	....	....	..	0 3 0	200	..	92 3 6	....	436
....	....	..	15 13 0	....	....	..	....	....	..	13 12 0	....	437
....	....	..	16 6 9	....	....	..	....	....	..	15 0 9	....	438
110 1 6	800	..	188 7 7	....	100	..	101 2 1	100	..	87 9 6	....	439
2 0 11	100	..	94 13 6	....	....	..	9 2 0	100	..	94 11 5	....	440
....	....	..	4 3 9	....	....	..	....	....	..	4 3 9	....	441
....	....	..	8 3 1	....	....	..	....	....	..	8 3 1	....	442
14 16 6	700	..	87 0 0	....	....	..	0 12 0	700	..	99 4 0	....	443
1,270 0 0	....	..	33,637 13 4	....	....	..	35,355 4 11	....	..	7,252 10 9	....	444
13 4 6	500	..	7 5 0	....	....	..	12 3 0	500	..	....	5 4 6	445
2 1 11	100	..	19 6 10	....	....	..	9 2 0	100	..	18 4 10	....	446
....	....	..	36 15 0	....	....	..	....	....	..	35 15 0	....	447
....	....	..	45 0 0	....	....	..	....	....	..	45 0 0	....	448
4 2 6	200	..	29 13 3	....	....	..	0 3 0	200	..	29 10 3	....	449
4 2 6	200	..	62 13 7	....	....	..	0 3 0	200	..	62 10 7	....	450
....	....	..	8 2 9	....	....	..	....	....	..	8 2 9	....	451
....	....	..	61 5 2	....	....	..	....	....	..	61 5 2	....	452
6 5 9	300	..	98 3 11	....	....	..	0 8 0	300	..	92 14 11	....	453
....	....	..	60 14 5	....	....	..	....	....	..	60 14 5	....	454
20 12 9	1,000	..	83 15 9	....	....	..	9 10 0	1,000	..	53 5 9	....	455
631 5 5	29,100	4,000	3,851 11 7	....	....	..	4,141 18 10	28,100	4,000	....	210 4 3	456
....	....	..	22 2 1	....	....	..	....	....	..	22 2 1	....	457
64 7 1	1,000	..	136 6 11	....	....	..	6 0 0	1,000	..	136 14 11	....	458
2 0 11	100	..	48 9 11	....	....	..	0 2 0	100	..	48 9 11	....	459
4 15 10	400	..	103 12 3	....	....	..	101 6 11	400	..	2 5 4	....	460
....	....	..	19 1 5	....	....	..	....	....	..	19 1 5	....	461
....	....	..	23 7 6	....	....	..	....	....	..	23 7 6	....	462
....	....	..	17 9 6	....	....	..	....	....	..	17 9 6	....	463
....	....	..	3 7 7	....	....	..	....	....	..	3 7 7	....	464
6 4 8	400	..	87 15 10	....	....	..	0 7 0	400	..	87 8 10	....	465
....	....	..	16 13 9	....	....	..	....	....	..	16 13 9	....	466
....	....	..	2 11 7	....	....	..	....	....	..	2 11 7	....	467
2 0 11	100	..	96 13 8	....	....	..	9 1 0	100	..	96 12 8	....	468
....	....	..	42 5 0	....	....	..	....	....	..	42 5 0	....	469
6 4 8	400	..	4 10 2	....	....	..	0 7 6	400	..	4 2 8	....	470
2 7 11	100	..	....	1 14 9	....	..	26 11 9	100	..	....	22 9 9	471
16 9 4	900	..	123 5 6	....	....	..	101 10 11	900	..	27 5 7	....	472
....	....	..	15 2 6	....	....	..	....	....	..	17 2 6	....	473
....	....	..	40 11 6	....	....	..	....	....	..	40 11 6	....	474
1 6 11	100	..	36 7 0	....	....	..	0 1 0	100	..	30 0 0	....	475
....	....	..	33 14 6	....	....	..	33 14 6	....	..	....	....	476
362 10 10	10,400	..	501 4 3	....	300	..	431 9 0	10,200	..	82 12 3	....	477
....	....	..	91 12 8	....	....	..	....	....	..	81 18 8	....	478
....	....	..	16 14 4	....	....	..	....	....	..	16 14 4	....	479
1,824 13 9	82,500	..	1,804 12 0	....	....	..	893 6 9	82,500	..	1,209 6 0	....	480
5,682 8 4	1,31,100	4,000	73,472 14 11	1 14 9	400	..	63,200 4 1	1,30,700	4,000	10,315 6 10	406 13 6	

H-827-6

Serial number.	ESTATES.	Date of administration	Date of closing.	Balance on 31st December 1932.				Receipts from 1st to 30th June	
				Government securities.	Bankers other stock, bonds Government securities.	Cash.		Government securities.	Bank or other stock etc.
						To credit.	To debit.		
				Rs.	Rs.	Rs. A. P.	Rs. A. P.	Rs.	
481	Venkatalakshmamma Chengalva	1927 Mar. 29	....	100	....	63 12 9	.. ..	....	..
482	Venn, Claude William	1921 July 10	1924 Aug. 23	....	....	0 9 3	....	....	..
483	Venkataraiam, M.	1923 July 16	Order of H.C.	....	....	4 4 9	....	....	..
484	Venkataswami Nayuda P.	1924 Oct. 9	....	1,400	....	30 1 9	....	100	..
485	Venkatachella Modaliyar, T.	1923 May 8	Fort St George Gazette, Notification No. 409.	400	....	45 2 6	..	....	..
486	Vedanta Modaliyar, K.	1920 Jan 11	....	5,500	....	153 6 5	....	600	..
487	Venkataswami Nayuda, C.	1923 Apr. 24	....	....	....	482 10 0	....	....	..
488	Venkata Sriniwasa Pillai, V.	....	....	9,400	....	93 12 4	....	....	..
489	Veerappa Nayakar, G.	....	....	300	....	....	73 8 2	....	..
490	Venkatesulu Nayudu, S. B.	....	....	....	....	93 0 2	....	....	..
491	Venkatakrishna Pillai, T.	1928 May 1	1929 June 24	....	....	33 15 2	....	....	..
492	Venkatesam Chetti, K.	1930 May 29	....	300	400	78 2 4	....	....	..
493	Vijaya Nayakar, S. C.	....	....	....	....	4 6 11	....	....	..
494	Vallianmmal and four others	....	....	....	....	....	10 9 0	....	..
495	Vieyra Mr Peter	....	....	....	....	869 0 0	....	600	..
496	Venkata Subramanian, T	1933 Mar. 13	....	700	....	218 13 3	....	100	..
497	Venkata Chetti, Muchli	1932 Dec. 9	....	....	....	..		2,500	..
498	Venkata Subbiah Chetti, P.	....	....	....	....	..		12,000	..
499	Willmott, A. M.	1930 Apr 26	1930 Aug. 17	....	....	0 9 6	....	....	..
500	Walter Margaschis	1907 Sep. 20	....	....	....	4 9 0	....	....	..
501	Warburton, James Allan	Section 32	....	....	....	20 7 0	....	....	..
502	White, M. G. N.	1919 Apr. 30	1920 Oct. 20	500	....	....	4 9 7	....	..
503	Wallace, Henry	1919 Sep. 17	1923 Nov. 22	....	....	32 15 3	....	....	..
504	Wheeler, D. T. M.	1920 Mar. 4	1922 Feb. 10	....	....	8 7 9	....	....	..
505	Wale, Capt A. A.	1920 Sep 28	1921 Apr. 15	....	....	9 9 3	....	....	..
506	Waters, W. O. P.	1921 Sep. 15	1924 Dec. 12	....	....	2 4 6	....	....	..
507	Wetherell, William John Ernest	1921 Dec 3	1927 Jan.	....	....	0 3 9	....	....	..
508	Walker Bernard	1931 Sep. 13	1932 Dec. 19	....	....	2 10 2	....	....	..
509	Weston, Lieut-Col Ronald John.	1922 Jan. 6	1923 Nov	....	....	66 10 1	....	....	..
510	Whittle, Mrs. Julia	1923 Apr. 10	1923 Aug. 23	....	....	89 13 9	....	....	..
511	Williamson, Mrs L.	1924 Sep. 25	.. ..	9,000	....	....	7 10 2	200	..
512	White, Miss Mabel Nee Kohloff	1924 Dec. 15	1928 Apr. 1	....	....	16 3 7	....	....	..
513	White, Mrs Annie	1925 July 21	1927 Dec. 21	1,200	....	93 15 5	....	100	..
514	Wheeler, E. D.	Transfer dated 1925 June 23.	1927 Nov. 17.	900	....	....	9 7 8	....	..
515	Walton, Rev Karl L.	1925 Nov. 17	1926 Aug. 21	100	....	78 11 8	....	....	..
516	Ward, Mrs. M. A.	....	....	200	....	63 15 5	....	....	..
517	Williams, R. H.	1927 Sep 12	....	300	....	....	62 9 11	....	..
518	Wakenell, Alfred Edward	1925 Nov. 30	1929 May 7	....	....	30 0 1	....	....	..
519	White, F. A.	....	....	700	....	30 10 2	....	....	..
520	Watson, A	1931 Feb. 17	....	200	....	....	23 7 7	....	..
521	Wharton, Mrs S. E.	....	....	....	....	....	780 10 5	....	..
522	Williams, G. C.	....	....	....	....	449 8 7	.. ..	....	..
523	Whitbread John Henry	....	....	....	....	....	....	....	..
524	Yelumalai Chetti, T.	1931 Feb. 17	1923 July 10	....	....	3 13 0	....	....	..
525	Zacharpel, H. W.	1903 Jan. 19	1925 Apr. 1	....	....	58 9 11	....	....	..
526	Zacharia Cornelius Sait Zacharia Kunnina Sait.	1918 Mar. 27	....	15,600	....	....	188 4 1	1,000	..
527	Paschoue, A. D.	....	....	....	....	44 15 0	....	....	..
528	Zacharia, E. J.	1920 Apr. 23	1927 Apr. 11	500	2,000	25 9 1	....	.. ..	..
			Total	37,800	2,400	3,354 11 1	1,135 7 7	24,200	..

Administrator-General's Office, Madras,
30th June 1933.

1st January 1933	Total.				Payments from 1st January to 30th June 1933.			Balance on 30th June 1933.				Serial number.
Cash.	Government securities.	Bank or other stock, etc.	Cash.		Government securities.	Bank or other stock, etc.	Cash.	Government securities.	Bank or other stock, etc.	Cash.		
			To credit.	To debit.						To credit.	To debit.	
Rs. A. P.	Rs.	Rs.	Rs. A. P.	Rs. A. P.	Rs.	Rs.	Rs. A. P.	Rs.	Rs.	Rs. A. P.	Rs. A. P.	
0 1 11	100	..	66 13 11	....	....	..	0 2 0	100	..	66 15 11	....	431
....	....	..	6 8 2	....	....	..	....	....	..	6 8 2	....	432
....	....	..	4 4 8	....	....	..	....	....	..	4 4 8	....	433
56 4 8	1,700	..	117, 5 9	....	....	..	102 8 11	1,900	..	14 12 10	....	434
143 7 8	400	..	196 19 2	....	....	..	97 15 0	400	..	98 11 2	....	435
554 11 3	5,900	..	709 3 3	....	....	..	450 3 2	5,900	..	644 0 3	....	436
....	....	..	482 15 3	....	....	..	28 3 3	....	..	454 4 0	....	437
38 1 6	2,400	..	90 13 6	....	....	..	30 6 6	2,400	..	60 7 0	....	438
300 0 7	300	..	126 13 6	....	100	..	142 0 6	200	..	....	25 2 9	439
....	....	..	93 0 2	....	....	..	....	....	..	93 0 2	....	440
....	....	..	28 15 2	....	....	..	....	....	..	28 15 2	....	441
16 14 10	200	400	98 2 2	....	....	..	1 0 0	200	400	95 2 2	....	442
....	....	..	4 5 11	....	....	..	....	....	..	4 5 11	....	443
....	....	..	....	13 0 3	....	..	....	....	..	....	13 0 3	444
....	800	..	809 0 0	....	....	..	807 3 7	800	..	81 12 5	....	445
22,422 9 3	7800	..	22,061 5 6	....	....	..	10,231 15 1	800	..	13,243 12 3	....	446
4,220 14 9	2,500	..	4,220 14 9	....	....	..	2,037 5 5	2,500	..	5,203 7 3	....	447
54,028 2 8	49,000	..	53,026 5 8	....	....	..	49,679 11 5	49,000	..	3,353 7 6	....	448
....	....	..	9 5 4	....	....	..	....	....	..	9 5 4	....	499
....	....	..	4 5 0	....	....	..	....	....	..	4 5 0	....	500
....	....	..	20 7 0	....	....	..	....	....	..	20 7 0	....	501
10 5 7	500	..	5 14 0	....	....	..	0 7 0	500	..	5 7 0	....	502
....	....	..	82 15 2	....	....	..	....	....	..	82 15 2	....	503
....	....	..	5 7 6	....	....	..	....	....	..	5 7 6	....	504
....	....	..	5 5 3	....	....	..	....	....	..	5 5 3	....	505
....	....	..	2 4 5	....	....	..	....	....	..	2 4 5	....	506
....	....	..	0 3 0	....	....	..	....	....	..	0 3 0	....	507
....	....	..	5 10 8	....	....	..	....	....	..	2 19 2	....	508
....	....	..	66 10 1	....	....	..	....	....	..	66 15 1	....	509
....	....	..	56 12 5	....	....	..	....	....	..	56 12 5	....	510
275 0 1	8,200	..	284 11 11	....	100	..	210 15 9	6,100	..	63 15 11	....	511
....	....	..	16 9 7	....	....	..	....	....	..	16 9 7	....	512
15 14 6	1,300	..	113 13 10	....	....	..	102 4 11	1,300	..	11 8 11	....	513
2 4 10	200	..	....	1 12 10	....	..	0 2 0	200	..	....	1 14 10	514
2 0 11	100	..	30 12 7	....	....	..	0 2 0	100	..	30 10 7	....	515
4 1 10	300	..	88 1 5	....	....	..	....	200	..	88 1 5	....	516
57 10 2	300	..	76 5 5	....	100	..	0 2 5	200	..	34 14 3	....	517
....	....	..	30 5 1	....	....	..	....	....	..	30 5 1	....	518
14 6 5	700	..	45 5 7	....	....	..	0 10 5	700	..	44 8 7	....	519
4 4 15	700	..	....	19 5 5	....	..	0 3 0	200	..	....	15 5 0	520
5 12 0	....	..	....	753 14 5	....	..	1,494 5 3	....	..	....	2,214 8 8	521
....	....	..	449 8 7	....	....	..	276 11 5	....	..	173 13 2	....	522
....	....	..	....	....	....	..	34 5 3	....	..	....	34 5 3	523
....	....	..	3 13 0	....	....	..	....	....	..	3 13 0	....	524
....	....	..	62 5 11	....	....	..	....	....	..	93 5 11	....	525
912 3 2	18,000	..	629 15 3	....	1,300	..	653 5 0	14,800	..	....	26 7 0	526
....	....	..	61 15 6	....	....	..	....	....	..	56 15 9	....	527
5 1 8	500	2,000	35 10 9	....	....	..	0 7 0	500	2,000	35 3 5	....	528
83,917 13 11	92,150	2,400	83,827 15 8	700 24 5	1,500	..	57,615 15 9	80,500	2,400	21,031 12 7	2,369 10 11	

S. RANGASWAMI AYYANGAR,
Administrator-General of Madras.

SCHEDULE of all ESTATES whereof the final balances have been paid to the persons entitled to such balances and the persons to whom paid, prepared in accordance

Serial number.	ESTATES.	Date of administration.	Date of payment.	Government securities.	Other securities.
			1933.		
1	Brady, Sr., John B. ..	....	January 30 ..	....	....
			February 16 ..	....	....
2	Rahee Sahib, Nathumia ..	1927 August 4 ..	March 24 ..	....	....
3	Cotton, C. W. E. ..	1932 March 3 ..	March 1 ..	....	....
			June 10 ..	....	....
4	Manfield, R. M.	1930 September 22.	April 11 ..	....	....
5	Norton, E. F.	....	March 31 ..	....	....
6	Parker, Mrs. C. A. ..	....	January 6 ..	....	....
			January 23 ..	....	....
			February 21 ..	....	....
			March 3 ..	....	....
			March 8 ..	....	....
			March 9 ..	....	....
			March 14 ..	....	....
			March 15 ..	....	....
			Do. ..	....	....
7	Smith, A. H	Transfer deed, 1928 January 4	Do. ..	....	....
			Do. ..	....	....
			April 12 ..	....	....
			April 24 ..	....	....
			April 28 ..	....	....
			May 3	....	....
			May 10 ..	....	....
			Do. ..	....	....
			June 7 ..	....	....
			Do. ..	....	....
			June 24 ..	....	....
8	Williams, G. C.	....	January 4 ..	....	....

Administrator-General's Office, Madras,
30th June 1933.

the same during the period of six months ending 30th June 1933, specifying the amounts of with Rule X of the Rules of the Office of the Administrator-General of Madras.

Cash			Parties to whom paid.	Serial number.
Rs.	A.	P.		
80	0	0	Amount paid Mr. Kathleen Jackson, on account of the share of Gwendolene Brady, minor daughter of the deceased in the estate.	1
80	0	0	Amount paid Miss M Brady, through Mrs. C. Jackson, amount available for payment to her	
438	10	0	Amount paid Rahamunissa Bee Bee, through Muhammad Casim Saheb, being final balance of her share in the estate.	2
1,257	0	0	Amount remitted to the India House, Aldwych, London, for payment to Vera E. Cotton, Esq., and Mr. Violet Cotton, being the final balance of the deceased's estate as the executors of the deceased's will.	3
335	9	6	Do. do. do.	
95	0	0	Amount remitted to the India Office, London, for payment to Rupert Hardhill, Esq., being the final balance of the estate in India, as executors with probate of the deceased's will in England.	4
208	7	5	Amount remitted to the India Office, London, for payment to Mrs. Annie D Leyard, being half of two thirds share of Mr. H. V. Nourse, step-son of the deceased in the residue of the estate.	5
240	0	0	Amount paid C. H Landsman, his half share in the estate.	6
240	0	0	Do W. Parker, Esq., do.	
309	0	0	Do. Mr. Elmer Smith, on account of his one-fourth share in the estate.	
490	2	0	Do. do balance of his one fourth share in the estate.	
1,776	7	0	Amount paid Mr. G. P. Naller, being his one-fourth of one-fourth share in the estate.	
841	1	3	Amount paid Mr. M. A Tirumaryanachari, being one-third of one-fourth share of Mr. Claude Smith, under the will of the deceased and his one-sixth share in the bequest to charity under the said will which is void under the law	
1,776	7	4	Amount paid Mr. A. Walker, being one-tenth of one-fourth share under the will of the deceased as per order of Court, dated 2nd March 1933, in O.P. No. 161 of 1924.	
1,776	7	4	Amount paid Henry Naller, Esq., being his one-tenth of one-fourth share in the estate	
1,776	7	4	Amount paid Hugh Naller, Esq., being his one-tenth of one-fourth share in the estate.	
1,776	7	4	Amount paid R. Naller Esq., being his one-tenth of one-fourth share in the estate.	
1,776	7	4	Do Miss A. Naller, her one tenth of one fourth share in the estate.	7
180	0	0	Amount paid Mrs. M. Bradbury, through Mr. P. V. Sudarsana Raju, on account of her share in the estate	
63	0	7	Amount paid Mrs. M Bradbury, being balance of her share in the charity bequest	
1,776	7	5	Amount paid Miss Alice Jane Shearburn, her one-tenth of one-fourth share under the will of the deceased.	
2,956	4	4	Amount paid Mrs. H. W Naller, balance of amount payable to her	
148	0	7	Amount paid Mrs. Sybil Trulwein, through F. A. Trulwein, her share of the money bequeathed to the Christ Church poor school under the will of the deceased which bequest has become void in law.	
148	0	7	Amount paid E. Smith, his share of the money bequeathed to the Christ Church poor school under the will of the deceased which bequest has become void in law.	
4,089	10	5	Amount paid Mrs. L. Shearburn, balance of her one-fourth of one fourth share.	
1,776	7	4	Amount paid Mrs. L. Shearburn (J W Shearburn's share being one-tenth of one-fourth share due to J W Shearburn and paid to her at his request)	
148	0	7	Amount paid Mrs. L Shearburn, her share of money bequeathed to Christ Church poor School, under the deceased's will which bequest has become void in law.	8
84	13	11½	Amount paid Mrs. Gladys I. Williams, her one third share in the estate	

S. RANGASWAMI AYYANGAR,
Administrator-General of Madras.

SCHEDULE of all SUMS of MONEY, BONDS and other SECURITIES received and of all payments during the period of six months ending 30th June 1933 in accordance

Serial number.	TRUST ESTATES.	Date of administration.	Date of closing.	Balance on 31st December 1932				Receipts from 1st to 30th June	
				Government securities.	Bank or other stock, etc., being not Government securities.	Cash. To credit.	Cash. To debit.	Government securities.	Bank or other stocks, etc.
				Rs.		Rs. A. P.	Rs. A. P.	Rs.	
1	Avery, Mrs. E., for deceased's next-of-kin.	1893 July 10	....	300	....	51 1 0	....	....	..
2	Ansell, James, for deceased's next-of-kin.	1891 July 15	....	33,500	....	32 0 0	....	5,700	..
3	Ashton, Henry, for George Ashton.	1883 Aug. 9	....	300	....	56 8 4	....	....	..
4	Avanna, Gregory, for the Church of St. John at Rangoon.	1885 Feb. 8	....	18,500	....	.. ..	2 4 0	....	..
5	Anderson, John Richard, for Charles Anderson's son.	1882 Sep 10	...	400	....	28 3 0	....	....	..
6	Allardice, Alfred Thomas John, for Robert Cannon Allardice.	1903 Aug. 6	1926 July 23	....	....	30 0 7	....	....	..
7	Archibald, James Henry, for Grace Constance Archibald.	1893 May 4	....	300	....	48 4 11	....	100	..
8	Allis, F., for next-of-kin	1893 Apr. 18	..	5,100	....	6 0 11	....	200	..
9	Ahmad Azeez saheb, for Fathima Bee	1893 Apr. 10	1917 Nov. 3	156	....	....	43 15 4	....	..
10	Andrews, Mrs. Clarissa, for L. W. A. & C. W. Andrew.	1893 Aug. 2	1920 Aug. 0	....	....	1 13 0	....	....	..
11	Appaswami Rao, T. R., for legacies under the will of T. Rajarao Rao, deceased.	1911 Nov. 10	....	....	....	1 9 6	....	....	..
12	Angelo, E. P., for A. C. S. Angelo...	Section 33	....	....	....	22 13 4	....	....	..
13	Buick, Alexander, for Alexander Nicholas Buick.	1924 Dec. 6	....	....	....	7 0 1	....	....	..
14	Buick, Alexander, for Norman Buick.	Do.	....	....	....	7 0 2	....	....	..
15	Bowen, Miss Francis, for the parties beneficially interested	1887 July 15	....	8,000	....	59 15 6	....	400	..
16	Button, William, for next-of-kin..	1887 Mar. 30	....	1,100	....	22 15 1	....	....	..
17	Bryant, Frederick, for next-of-kin.	1888 Mar. 7	....	1,000	....	2 6 4	....	....	..
18	Bartoli, Carlo Giovanni Felix, separate trust account, for Mrs. Emma Milbourne Bartoli, the deceased's widow, for his son and deceased's children, for their own absolute use.	1891 Apr. 13	...	17,100	...	276 18 10	....	200	..
19	Battersby, Mrs. M., for next-of-kin.	1891 May 1	....	500	....	24 12 10	....	....	..
20	Barefoot, Mrs. Matilda, for James Cornelis Barefoot.	1901 July 20	....	100	....	21 6 4	....	....	..
21	Burke, J. F., for next-of-kin ..	1903 July 23	....	3,000	....	78 2 6	....	100	..
22	Burke, J. F., for next-of-kin ..	1898 Sep. 19	....	300	....	43 13 0	....	100	..
23	Beckel, John Alexander, for next-of-kin.	1901 Dec. 16	....	1,300	....	40 14 6	....	100	..
24	Barefoot, James, for legal representatives of C. A. Barefoot	1900 Sep. 10	....	....	....	0 1 6	....	....	..
25	Bazely, W. E., for W. E. Bazely ..	1920 Oct. 14	....	....	....	5 7 6	....	....	..
26	Ball, Mrs. Violet, for Cecil Arthur Ball	Do.	....	....	....	9 10 7	....	....	..
27	Ball, Mrs. Violet, for V. Marie Ball	Do.	....	....	....	5 2 7	....	....	..
28	Briggs, G. W. E., for F. G. Briggs	1924 Feb. 1	....	200	....	9 14 0	....	....	..
29	Briggs, G. W. E., for B. R. Briggs	Do.	....	300	....	28 9 0	....	....	..
30	Benson, Thomas, for John Thomas Benson	Do.	....	....	....	1 12 6	....	....	..
31	Blake, M. E., for Mary Kathleen Mahony.	1923 Dec 15	....	....	....	2 2 9	....	....	..
32	Blake, M. E., for Agnes Ellen Mahony.	Do.	....	....	....	2 2 9	....	....	..
33	Blake, M. E., for Margaret Mary Mahony	Do.	....	200	....	24 7 0	....	....	..
34	Blake, M. E., for Lily Mahony ..	Do.	....	....	....	2 2 6	....	....	..
35	Bartley, L. E., for J. M. Godfrey.	1925 Mar 25	....	6,200	....	.. ..	2 15 0	200	..
36	Bartley, L. E., for B. R. Briggs	1932 Feb. 18	....	300	....	1 11 3	....	....	..
37	Brown Ruth, Mrs. Nee Ruth Lewis, for Architecture								
38	Campbell, Assistant Surgeon Dugald, Legacy account of Joseph, the deceased's servant.	1865 Dec 9	....	300	....	50 5 10	....	....	..
39	Conyn, William Horatio, for Edward Walter Conyn.	1873 Apr 27 1882 Jan. 23	....	100	...	43 11 1	....	....	..
40	Conyn, Fleetwood Sergeant, P., for deceased's next-of-kin.	1876 Apr. 7	....	.. .	.. .	68 4 7	....	....	..
41	Carroll, James, for deceased's next-of-kin.	1882 Apr. 17	....	12,800	...	44 12 1	....	400	..
42	Carter, Robert, for deceased's widow and his child Lucy.	1883 Nov. 23	....	200	....	41 10 6	....	....	..
43	Cotter, Mrs. Elizabeth, for next-of-kin	1880 Mar. 15	....	100	..	.. .	4 0 0	200	..
			Total ..	1,74,800	....	1,347 0 1	25 7 10	7,700	..

made by the Administrator-General on account of each Estate in his charge, and the BALANCES with Rule X of the Rules of the Office of the Administrator-General of Madras.

1st January 1933. Cash.	Total. Government securities.	Total. Bank or other stock, etc.	Total. Cash. To credit.	Total. Cash. To debit.	Payments from 1st January to 30th June 1933. Government securities.	Payments from 1st January to 30th June 1933. Bank or other stock, etc.	Payments from 1st January to 30th June 1933. Cash.	Balance on 30th June 1933. Government securities.	Balance on 30th June 1933. Bank or other stock, etc.	Balance on 30th June 1933. Cash. To credit.	Balance on 30th June 1933. Cash. To debit.	Serial number.
Rs. A. P.	Rs.		Rs. A. P.	Rs. A. P.	Rs.		Rs. A. P.	Rs.		Rs. A. P.	Rs. A. P.	
4 5 0	300	..	59 0 9	....	....	..	0 3 6	300	..	55 8 3	....	1
3,058 4 8	1,01,200	..	3,090 14 3	....	4,670	..	3,029 4 9	96,500	..	701 8 8	....	2
4 5 0	300	..	61 1 4	....	....	..	0 3 0	300	..	60 14 6	....	3
286 4 6	18,500	..	288 16 3	....	....	..	287 11 8	18,600	..	....	1 11 8	4
7 7 0	400	..	31 11 8	....	....	..	6 4 0	400	..	31 6 8	....	5
..	..	..	20 0 7	....	....	..	....	....	..	20 0 7	....	6
713 2 9	400	..	159 7 3	....	100	..	161 4 1	300	..	68 2 7	....	7
296 6 4	3,300	..	302 7 3	....	300	..	281 0 1	3,100	..	100 19 3	....	8
2 0 11	100	..	....	15 16 8	....	..	0 2 0	100	..	....	18 0 8	9
..	..	..	1 12 0	....	..	..	0 0 0	.. ..	..	1 0 0	....	10
..	..	..	3 0 0	....	....	..	....	....	..	1 0 6	....	11
..	..	..	12 13 4	....	....	..	....	....	..	12 13 4	....	12
..	..	..	7 6 1	....	....	..	....	....	..	7 6 1	....	13
..	..	..	7 0 3	....	....	..	....	....	..	7 5 3	....	14
607 11 0	8,400	..	627 7 0	....	300	..	420 4 0	8,700	..	107 2 4	....	15
22 3 1	2,100	..	45 0 3	....	....	..	1 6 0	1,100	..	44 3 3	....	16
14 14 0	1,000	..	15 0 0	....	....	..	0 11 0	1,000	..	17 11 0	....	17
230 1 8	17,300	..	541 1 6	....	....	..	236 0 8	17,300	..	324 7 14	....	18
6 1 9	800	..	84 14 0	....	....	..	0 6 0	800	..	84 8 0	....	19
1 7 3	100	..	92 13 0	....	....	..	0 1 6	100	..	92 12 6	....	20
183 0 0	3,200	..	211 3 13	....	100	..	32 3 0	3,600	..	147 15 10	....	21
104 3 2	400	..	143 5 3	....	100	..	30 4 0	300	..	51 12 3	....	22
134 6 10	1,400	..	177 0 2	....	100	..	102 2 1	1,300	..	76 6 7	....	23
..	..	..	0 1 6	....	....	..	....	....	..	0 1 0	....	24
..	..	..	5 7 8	....	....	..	....	....	..	5 7 8	....	25
..	..	..	9 10 7	....	....	..	....	....	..	0 10 7	....	26
..	..	..	8 2 7	....	....	..	....	....	..	8 2 7	....	27
19 10 3	900	..	10 6 3	....	....	..	18 10 3	900	..	0 14 0	....	28
6 3 0	300	..	33 0 0	....	....	..	0 0 0	300	..	33 2 9	....	29
..	..	..	3 12 0	....	....	..	0 13 0	....	..	0 15 0	..	30
..	..	..	2 2 0	....	....	..	....	....	..	2 2 0	....	31
4 1 15	200	..	68 0 4	..	..	..	1 0 0	200	..	67 0 4	....	32
..	..	..	2 2 0	....	....	..	0 13 0	....	..	1 0 0	....	33
879 12 0	5,400	..	126 2 9	....	....	..	7 0 0	5,400	..	118 2 0	....	34
82 7 1	900	..	24 2 3	....	....	..	31 10 0	900	..	..	7 7 0	35
4 9 9	300	..	54 14 7	....	....	..	0 3 0	300	..	54 11 7	....	36
2 0 11	100	..	48 12 0	....	....	..	0 0 0	200	..	48 10 0	....	37
....	..	..	68 4 7	....	....	..	....	....	..	68 4 7	....	38
851 6 9	13,200	..	296 3 10	....	300	..	418 13 11	12,900	..	167 0 11	....	39
3 0 10	200	..	44 11 4	....	....	..	0 9 0	200	..	44 2 4	....	40
106 6 2	600	..	101 15 5	....	100	..	95 7 0	500	..	6 8 5	....	41
8,393 4 11	1,87,200	..	10,759 11 7	11 14 8	6,900	..	6,643 2 2	1,76,000	..	3,621 5 1	21 3 21	

Serial number.	TRUST ESTATES.	Date of administration.	Date of closing	Balance on 31st December 1932.				Receipts from 1st to 30th June	
				Government securities.	Bank or other stock, etc., not being Government securities.	Cash.		Government securities.	Bank or other stock, etc.
						To credit.	To debit.		
				Rs.	Rs.	Rs. A. P.	Rs. A. P.	Rs.	Rs.
42	Cavanagh, James, for next-of-kin..	1894 Sep. 6	.. ..	5,005	....	38 0 6	....	200	..
43	Clarke, Sergeant-Major Joseph, for the deceased's children.	1900 June 30	1916 Sep 13 1921 Oct. 6	....	....	3 16 7	....	....	..
44	Cripps, Francis, Ramlac account of Robert Thawtel Cripps.	1900 Jan. 17	....	1,84,100	28,000	777 5 3	....	....	..
45	Cripps, Francis, Trust account for four children.	Do.	....	300	87,800	673 0 8	....	....	..
46	Chaser Rao, for legal representatives ..	1897 Aug. 11	....	300	....	36 14 7	....	100	..
47	Coghlan, H., for sons and daughters .	1913 Mar. 1	....	100	....	86 6 6	....	....	..
48	Coghlan, H., for C. J. K. C. and E. D. C	1912 Mar 17	....	....	....	4 9 6	....	....	..
49	Chockalingam Chetti, C., for C. Chockarama.	1923 Jan. 17	....	6,000	....	.. ..	205 0 10	1,000	..
50	Clear, Mrs. M. J., for the next-of-kin of R. Labouchardier.	1912 Mar. 27	....	100	....	81 15 7	....	.. ..	..
51	Charlton, W. S., for C. E. M. Charlton.	1923 Nov. 15	....	....	....	6 12 10	....	-	..
52	Cornlix H. G., for Henry George Cornlix.	1930 Nov. 11	....	..	....	67 9 0	....	....	..
53	Cornlix, H. G., for Maud Augustus Cornlix.	Do.	....	200	....	67 1 5	....	100	..
54	Cornlix, H. G., for Alexander John Cornlix.	Do.	...	200	....	84 6 1	....	....	..
55	Cornlix, H. G., for Geraldine Gordon.	Do	....	200	....	67 15 6	....	....	..
56	D'ot, Pierre, Monsieur Victor, for deceased's next-of-kin.	1873 Sep. 10	....	1,000	....	44 6 4	....	100	..
57	Davis, Acqua Robert, for James Hutton.	1884 Mar. 27	....	400	....	72 3 8	....	....	..
58	Davis, Acqua Robert, for John Snell Hutton.	Do.	....	400	....	72 3 8	....	....	..
59	Davis, Acqua Robert, for Mary Hutton.	Do.	....	400	....	72 3 8	....	....	..
60	Deschamps, Bertand Valmont, for Mrs. Jessie Maria F. Deschamps.	1893 May 4	....	400	....	66 12 10	....	....	..
61	D'Costa, C. A., for beneficiaries ..	1898 Apr. 2	....	200	....	42 13 2	....	....	..
62	Duckworth, Mrs. Isabella, for Abraham Duckworth's son.	....	....	200	....	38 0 10	....	....	..
63	Dashwood, Mrs. Lucretia, for Frank Dashwood.	1887 Oct. 23	....	700	....	....	6 7 6	100	..
64	Dale, James Joseph, Residue account.	1879 Dec. 6	....	....	....	1 13 0	....	....	..
65	Dale, James Joseph, for Mrs. Ivor James.	1906 Apr. 9	....	....	....	52 13 6	....	....	..
66	D'Rozario, J. J., for Mrs. O. LaPorte	Do.	....	....	....	3 13 6	....	....	..
67	D'Rozario, J. J., for Mr. T. Pacheco.	1903 July 28	....	2,100	....	6 6 11	....	....	..
68	D'Rozario, J. J., for Mrs. J. W. Pistel.	Do.	....	2,100	....	6 0 4	....	....	..
69	D'Rozario, J. J., for Mrs. T. Richmond ..	Do.	....	2,100	....	7 13 6	....	....	..
70	Dique, A. G., for Dennis Osbourne Dique.	1920 July 12	1926 Nov. 8.	....	....	62 1 10	....	....	..
71	Dique, A. G., for Lena Mary Dique.	Do.	Do.	....	....	62 1 10	....	....	..
72	Dique, A. G., for Hildred Joyce Dique.	Do.	1921 Dec. 12	100	....	24 2 9	....	100	..
73	Davitt, Nicholas, for N. Davitt ..	1925 Feb. 17	1925 Feb. 6	....	....	3 2 8	....	....	..
74	Davitt, Nicholas, for A. Davitt -	Do.	Do.	....	....	3 5 8	....	....	..
75	Doyle, J. E., for V. Doyle ..	1908 Nov. 6	1926 Nov. 15	....	....	9 13 4	....	....	..
76	Doyle, J. E., for Leslie Doyle ..	Do.	Do.	....	....	10 12 6	....	....	..
77	Doyle, J. E., for Eric Doyle ..	Do.	Do.	....	....	10 13 6	....	....	..
78	Doyle, J. E., for C. Doyle ..	Do.	Do.	....	....	3 2 8	....	....	..
79	D'Lemos, R. M. F., for Mrs. D. J. D'Lemos.	1910 Apr. 1	....	300	....	36 8 11	....	....	..
80	D'Lemos, R. M. F., for E. F. A. D'Lemos.	Do.	....	300	....	18 1 9	....	....	..
81	DeBeaux, L. W., for Gilbert Verne DeBeaux.	1917 Dec. 6	....	....	....	30 12 6	....	....	..
82	David, F. D., for Theodore Chelladerai David	1923 July 13	....	200	....	7 6 6	....	....	..
83	David, F. D., for Theophilus Rajaderai David.	Do.	....	200	....	7 6 6	....	....	..
84	David, F. D., for Charlotte Chandra Leela David.	Do.	....	200	....	7 6 6	....	....	..
85	David, F. D., for Rubel Manorama Wander David.	Do	....	200	....	7 6 6	....	....	..
86	David, F. D., for Daisy Dorothy David.	Do.	....	200	....	7 6 6	....	....	..
87	DeBeaux, L. W., for Marie Rebecca DeBeaux.	1917 Dec. 5	....	....	....	18 15 3	....	....	..
88	DeBeaux, L. W., for Frederick Jules DeBeaux.	Do.	....	....	....	6 3 11	....	....	..
			Total ..	2,78,300	1,05,800	2,632 12 6	213 14 7	1,700	..

1st January 1933. Cash.	Total. Government securities.	Total. Bank or other stock, etc.	Total. Cash. To credit.	Total. Cash. To debit.	Payments from 1st January to 30th June 1933. Government securities.	Payments from 1st January to 30th June 1933. Bank or other stock, etc.	Payments from 1st January to 30th June 1933. Cash.	Balance on 30th June 1933. Government securities.	Balance on 30th June 1933. Bank or other stock, etc.	Balance on 30th June 1933. Cash. To credit.	Balance on 30th June 1933. Cash. To debit.	Serial number.
Rs. a. p. 342 5 0	Rs. 6,200	Rs. ..	Rs. a. p. 350 11 0	....	Rs. 200	..	Rs. a. p. 162 10 1	Rs. 6,000	Rs. ..	Rs. a. p. 143 1 0	Rs. a. p.	40
....	....	..	3 10 7	....	....	..	....	....	..	2 10 7	....	43
8,804 2 3	3,54,1 00	38000	3,641 7 10	....	.. +	..	2,848 10 11	1,51,100	38,000	793 7 11	....	44
1,870 4 11	800	97500	2,252 5 5	....	....	..	1,361 4 5	800	97,500	401 1 0	....	45
132 4 0	100	..	152 3 0	....	100	..	101 12 1	800	..	61 8 11	....	46
2 0 12	100	..	87 7 8	....	..	..	0 2 0	100	..	87 5 8	....	47
....	....	..	4 8 8	....	....	..	....	....	..	4 8 8	....	48
331 12 8	7,000	..	126 4 10	....	12,00	..	156 10 0	6,800	..	....	33 5 2	42
1 8 11	100	..	83 8 0	....	....	..	0 1 0	100	..	83 5 0	....	50
....	....	..	8 10 10	....	....	..	....	....	..	8 12 10	....	51
....	....	..	87 8 0	....	....	..	....	....	..	87 0 0	....	52
111 8 7	300	..	178 10 0	....	100	..	101 2 1	200	..	77 8 11	....	53
2 14 11	200	..	87 7 0	....	.. +	..	0 2 0	200	..	87 5 0	....	54
5 7 11	300	..	63 7 3	....	.. +	..	0 5 0	200	..	63 2 3	....	55
110 13 3	1,100	..	101 8 7	....	100	..	98 13 0	1,000	..	64 9 7	....	56
8 15 11	400	..	78 5 1	....	....	..	0 8 0	400	..	78 3 1	....	57
7 0 11	400	..	78 8 7	....	....	..	0 8 0	400	..	78 4 7	....	58
7 0 11	400	..	78 10 4	....	.. .	..	0 8 0	400	..	78 3 4	....	59
4 10 10	400	..	64 12 8	....	....	..	0 11 2	400	..	65 1 6	....	60
3 8 1	300	..	93 6 3	....	....	..	0 3 0	300	..	93 3 3	....	61
3 8 10	300	..	41 0 8	....	....	..	0 3 0	300	..	41 0 8	....	62
113 11 0	800	..	103 3 3	....	100	..	98 10 0	700	..	6 9 6	....	63
....	....	..	1 13 0	....	....	..	....	....	..	1 13 0	....	64
....	....	..	62 13 0	....	....	..	....	....	..	62 13 0	....	65
....	....	..	2 14 0	....	....	..	....	....	..	2 14 6	....	66
30 7 10	2,100	..	37 1 0	....	....	..	30 0 4	2,100	..	6 12 5	....	67
30 0 10	2,100	..	36 7 2	....	....	..	30 1 10	2,100	..	6 5 4	....	68
30 7 10	2,100	..	36 0 4	....	....	..	30 0 7	2,100	..	7 14 3	....	69
....	....	..	62 1 10	....	....	..	....	....	..	62 1 10	....	70
....	....	..	62 1 10	....	....	..	....	....	..	62 1 10	....	71
110 1 8	300	..	124 4 6	....	100	..	101 2 1	100	..	33 2 4	....	72
....	....	..	2 2 6	....	..	..	....	....	..	3 6 6	....	73
....	....	..	3 6 3	....	....	..	....	....	..	3 5 3	....	74
....	....	..	9 13 6	....	....	..	....	....	..	9 13 6	....	75
....	....	..	10 12 6	....	....	..	....	....	..	10 12 6	....	76
....	....	..	10 13 6	....	....	..	....	....	..	10 13 6	....	77
....	....	..	2 2 6	....	....	..	....	....	..	2 2 6	....	78
2 14 11	200	..	38 7 10	....	....	..	0 2 0	200	..	38 5 10	....	79
4 15 10	300	..	17 1 7	....	....	..	0 4 0	300	..	16 13 7	....	80
....	....	..	20 12 6	....	....	..	....	....	..	20 12 6	....	81
4 8 10	200	..	11 13 3	....	....	..	0 3 0	200	..	11 12 3	..	82
4 8 10	200	..	21 10 3	....	....	..	0 3 0	200	..	11 12 3	....	83
4 8 10	200	..	11 10 3	....	....	..	0 3 0	200	..	11 13 3	....	84
4 8 10	200	..	11 10 3	....	....	..	0 3 0	200	..	11 12 3	....	85
4 8 10	200	..	21 10 3	....	....	..	0 3 0	200	..	11 12 3	....	86
....	....	..	18 10 2	....	....	..	....	....	..	18 13 2	....	87
.. .	....	..	0 8 11	....	....	..	....	....	..	0 8 11	....	88
6,127 2 10	1,81,500	238800	8,853 0 8	....	1,800	..	5,870 14 1	1,72,600	136500	2,015 7 4	33 0 2	

11-Supp.-7

Serial number.	TRUST ESTATES.	Date of administration.	Date of closing.	Balances on 31st December 1933.				Receipts from 1st to 30th June	
				Government securities.	Bank or other bonds, etc., not Government securities.	Cash.		Government securities.	Bank or other stocks, etc.
						To credit.	To debit.		
				Rs.		Rs. A. P.	Rs. A. P.	Rs.	
89	DeBeaux, L. W., for Nova Eugene DeBeaux.	1917 Dec 6	....	....	....	13 7 2	....	....	..
90	Dempsey, W. P. P., for J. W. P. Dempsey.	1920 Mar. 8	1929 Oct. 11	....	....	19 14 1	....	....	..
91	Dempsey, A. E. P., for J. W. P. Dempsey.	1921 Feb. 14	1928 Oct. 10	....	....	6 10 3	....	....	..
92	Delissa, Mr. A. W., for Hilda Delissa.	1920 Jan. 23	....	....	....	32 14 10	....	....	..
93	Delissa, Mr. A. W., for Edith Delissa.	Do.	....	....	....	5 8 2	....	....	..
94	Delissa, Mr. A. W., for A. Delissa	Do.	....	....	....	23 6 7	....	....	..
95	D'Hamel John for Mrs. Alice Kate	....	....	....	....	5 7 0	....	....	..
96	Dobson, Capt. J. H., for George William Dobson.	1923 Feb. 26	1927 Jan. ..	....	....	7 0 8	....	....	..
97	Dobson, Capt. J. H., for Maxwell Dobson.	Do.	....	500	....	27 7 0	....	....	..
98	Dobson, Capt. J. H., for Miss Dorothy Dobson.	Do.	1928 Dec. 15	..	....	10 12 9	....	....	..
99	Dobson, Capt. J. H., for Miss Phyllis Dobson.	Do.	....	....	....	4 7 9	....	....	..
100	Dale, J. J., for Gordon Dale James.	1902 Apr. 9	1927 June 8	500	....	53 4 5	....	....	..
101	Dale, J. J., for Ursula Francis James.	Do.	1928 Dec. 17	1,000	....	165 10 9	....	100	..
102	David Samuel for George Grace and Ivy el David.	1925 Aug. 24	.. ..	3,000	.. ..	....	0 13 4	....	..
103	David Frederick for George David.	1926 Apr. 30	....	....	....	3 9 1	....	....	..
104	David Frederick for Grace David.	Do.	....	300	.. ..	17 4 6	..	....	..
105	David Frederick for Ethel David.	Do.	....	300	....	17 3 8	....	....	..
106	Dalrock, R. S. H., for Miss Eileen Dalrock.	1923 Apr. 18	....	....	....	119 14 7	....	....	..
107	Ellis, R. A., for Miss Isolene Joseph Ellis.	1927 Dec. 8	....	500	....	....	130 4 8	500	..
108	Edward William for deceased's next of kin.	1889 Oct. 2	....	1,900	....	85 11 7	....	100	..
109	Egan Mrs. Margaret James for Lydia E. W. Nee Bacon.	1922 May 6	....	3,000	....	31 10 6	....	200	..
110	Elder John James for A. J. P. Hawkins.	1920 Jan. 13	....	....	....	20 9 0	....	....	..
111	Elder John James for Winifred Marie Hawkins.	Do.	....	....	.. ..	4 13 5	....	....	..
112	Elder John James for Kathleen Marie Hawkins.	Do.	....	....	....	1 15 9	....	....	..
113	Egan John for C. H. Egan ..	1904 Aug. 4	....	000	....	....	5 13 6	....	..
114	Egan John for F. J. Egan ..	Do.	....	500	.. ..	25 4 1	....	....	..
115	Egan John for E. C. Egan	Do.	....	600	....	....	6 4 3	....	..
116	Emmett, Asst. Surgeon, A. R., for L. C. Emmett.	1917 Nov. 23	....	1,000	....	..	0 14 6	.. ..	..
117	Emmett Asst. Surgeon, A. R., for M. C. Emmett.	Do.	....	1,900	....	....	0 11 6	.. ..	..
118	Esling, Edward, for Henry Esling.	1926 May 20	....	500	....	85 12 6	....	....	..
119	Ellis, R. A., for Miss Stanley Joseph Ellis.	1927 Dec. 8	....	600	....	120 8 8	....	....	..
120	Ellis, R. A., for Mr Joseph Hubert Ellis.	Do.	....	500	....	....	212 10 6	500	..
121	Ellis, R. A., for Miss Muriel Josephine Ellis.	Do.	....	500	....	....	130 8 5	500	..
122	Fitz Gerald, L. M., for M. F. Fitz Gerald.	1918 Apr. 11	....	....	....	1 2 7	....	....	..
123	Fitz Gerald, L. M., for Miss Lucy Mary Fitz Gerald.	1918 May 19	....	....	....	0 10 15	....	....	..
124	Fox, Barry, Legacy Account for Mrs. G. K. Fox	1881 Feb. 21	....	3,100	....	5 5 10	....	100	..
125	Freer, Joseph Samuel, for Miss Irene Mary Freer.	1904 Jan. 18	1928 Nov. 18	....	....	8 2 1	....	....	..
126	Ford, James, for H. J. J. Ford ..	1883 Oct. 18	....	6,900	....	150 1 6	....	800	..
127	Salvey Patrick, for next-of-kin ..	1893 Apr. 25	....	300	....	87 3 8	....	100	..
128	Franck, Mrs. M. B., Trust Acct. under the provisions of the deceased's will.	1897 Feb. 22	....	600	....	....	7 2 0	100	..
129	Fawkes for Oscar Fawkes ..	1903 Oct. 14	1920 Aug 2	....	....	1 2 0	....	....	..
			Total ..	29,900	....	1,147 14 8	595 0 2	2,500	..

1st January 1933.			Total.			Payments from 1st January to 30th June 1933.			Balance on 30th June 1933.				Serial number.
Cash.	Government securities.	Bank or other stock, etc.	Cash.			Government securities.	Bank or other stock, etc.	Cash.	Government Security-ties.	Bank or other stock, etc.	Cash.		
			To credit.	To debit.							To credit.	To debit.	
Rs. A. P.	Rs.		Rs. A. P.			Rs.		Rs. A. P.	Rs.		Rs. A. P.	Rs. A. P.	
....	....	..	12 7 2	....		....	..	....	....	..	12 7 2	....	89
....	....	..	13 14 1	....		....	..	....	....	..	13 14 1	....	90
....	....	..	0 10 3	....		....	..	....	....	..	0 10 3	....	91
....	....	..	33 14 10	....		....	..	....	....	..	33 14 10	....	92
....	....	..	5 8 2	....		....	..	....	....	..	5 8 1	....	93
....	....	..	35 9 7	....		....	..	....	....	..	35 9 7	....	94
....	....	..	3 7 0	....		....	..	3 12 0	....	..	3 11 0	....	95
....	....	..	7 0 0	....		....	..	....	....	..	7 0 0	....	96
10 4 0	800	..	46 31 9	....		....	..	32 4 9	600	..	14 7 0	....	97
....	....	..	10 11 8	....		....	..	....	....	..	10 12 0	....	98
....	....	..	4 7 8	....		....	..	....	....	..	4 7 8	....	99
10 0 7	500	..	68 3 11	....		....	..	0 8 0	500	..	68 1 11	....	100
23 3 1	1,100	..	178 13 6	....		....	..	113 4 0	1,100	..	65 8 6	....	101
62 2 8	3,000	..	81 0 0	....		....	..	80 5 4	3,000	..	....	5 3 4	102
....	....	..	3 4 1	....		....	..	0 11 0	....	..	2 7 1	....	103
7 3 0	300	..	24 9 6	....		....	..	0 3 0	300	..	24 6 6	....	104
7 3 6	300	..	24 9 4	....		....	..	0 6 6	300	..	24 5 4	....	105
....	....	..	113 14 7	....		....	..	0 14 8	....	..	113 0 1	....	106
217 2 2	1,000	..	38 12 8	....		700	..	147 11 0	300	..	....	110 13 2	107
38 11 8	2,000	..	131 7 3	....		....	..	117 6 7	2,000	..	14 0 8	....	108
178 12 7	4,100	..	260 7 1	....		300	..	220 3 6	4,000	..	40 3 8	....	109
....	....	..	20 9 0	....		....	..	....	....	..	20 9 0	....	110
....	....	..	4 13 0	....		....	..	....	....	..	4 13 0	....	111
....	....	..	1 15 0	....		....	..	....	....	..	1 15 0	....	112
11 8 8	600	..	8 12 0	....		....	..	0 0 0	600	..	8 2 0	....	113
8 7 7	500	..	33 11 8	....		....	..	0 7 8	500	..	33 4 8	....	114
11 16 11	600	..	0 16 8	....		....	..	0 16 8	600	..	0 0 8	....	115
40 6 7	1,900	..	39 5 11	....		....	..	4 0 8	1,900	..	35 5 11	....	116
40 3 7	1,900	..	39 7 11	....		....	..	4 0 8	1,900	..	35 7 11	....	117
17 0 4	800	..	72 16 4	....		....	..	30 12 0	800	..	41 14 4	....	118
620 3 6	600	..	720 10 8	....		600	..	736 3 6	....	..	20 7 8	....	119
217 1 2	1,000	..	4 0 8	....		700	..	0 8 3	300	..	3 33 6	....	120
217 1 2	1,000	..	36 16 8	....		700	..	147 13 2	300	..	....	111 8 6	121
....	....	..	1 2 7	....		....	..	....	....	..	1 8 7	....	122
....	....	..	0 10 10	....		....	..	....	....	..	0 10 10	....	123
163 1 6	3,200	..	167 8 6	....		100	..	103 8 1	3,100	..	63 10 5	....	124
....	....	..	8 2 1	....		....	..	....	....	..	8 8 1	....	125
328 3 3	6,300	..	468 4 0	....		200	..	317 11 8	6,100	..	138 9 3	....	126
113 3 6	400	..	106 6 11	....		100	..	101 4 1	300	..	96 8 10	....	127
16 6 7	300	..	2 4 7	....		....	..	0 8 0	300	..	2 12 7	....	128
....	....	..	1 7 0	....		....	..	....	....	..	1 7 0	....	129
2,376 10 7	32,400		2,028 16 11	....		3,200	..	2,157 1 6	29,200	..	1,004 14 7	227 0 1	

Serial number.	TRUST ESTATES	Date of administration.	Date of closing.	Balance on 31st December 1932.				Receipts from 1st to 30th June	
				Government securities.	Bank or other stock, etc., not being Government securities.	Cash.		Government securities.	Bank or other stock, etc.
						To credit.	To debit.		
				Rs.		Rs. A. P.	Rs. A. P.	Rs.	
130	Fritchely, Mrs. E., for Eric Fritchely Attw.	1922 Apr. 26	....	100	....	....	2 14 1	....	..
131	Fritchely, J., for Mrs. Silvester West.	1925 Apr. 21	....	3,000	....	81 13 2	....	....	..
132	Fritchely, J., for Anton West ..	Do.	....	..	....	22 1 9	....	.. ..	..
133	Fritchely, J., for Frank West ..	Do.	....	1,500	....	.. ..	2 9 3	....	..
134	Fritchely, J., for Peter West ..	Do.	....	1,500	....	18 0 10	....	....	..
135	Finlayson, J. S., for his children	1919 Jan. 22	....	....	....	12 12 3	....	....	..
136	Fisher, J. G., for Miss A. Fisher ..	1932 Apr. 28	....	500	....	39 15 4	....	....	..
137	Fisher, J. G., for Master R. Fisher	Do.	....	500	....	39 15 4	....	....	..
138	Fisher, J. G. for Miss S. Fisher ..	Do.	....	500	....	39 15 4	....	....	..
139	Gonsalves, F.J., for I. S. Gonsalves.	1908 Apr. 24	1933 Mar. 31	....	....	2 4 10	....	....	..
140	Gonsalves, F. J. for F. M. E. Gonsalves.	Do.	1920 Nov. 6	....	....	37 14 2	....	....	..
141	Gonsalves, F. J., for I. L. Gonsalves.	Do.	....	....	....	12 0 4	....	....	..
142	Greenfelt, John Jacob for deceased's next-of kin.	1878 Jan. 21	....	3,250	....	103 10 18	....	200	..
143	Gray, Charles, for Mary Harriet Anne Wrinch.	1891 Aug. 26	....	20,000	....	84 6 3	....	....	..
144	Gray, Charles, for Hubert Alice Gray nee Adams.	Do.	1918 June 20	400	....	86 2 6	....	....	..
145	Gardner, Daniel Allen, for F. W... Gardner.	1892 Aug. 3	....	1,500	....	92 15 5	....	100	..
146	Gage, William Josiah, for Mrs. Hogg	1890 Feb. 21	....	....	....	26 13 8	....	....	..
147	Goggan, Mrs. Rose Helen, for J. G Goggan and E. Norris.	1892 Feb. 21	....	....	....	11 8 6	....	....	..
148	Gawthorne, Mr. A., for W. Brooks	1906 Aug. 4	....	....	....	1 14 8	....	....	..
149	Gaudoin, E. C. L., for Miss O. B. Gaudoin.	1908 Dec 21	1919 Sep. 24	....	....	6 3 6	....	....	..
150	Gnanamuthkam, M., for minor Gnanapreksasen Pillai.	1918 Nov. 14	1923 Nov. 25	....	....	3 8 0	....	....	..
151	Gillet, William Frederick, Trust account.	1916 July 28	....	22,600	....	84 14 10	....	14,300	..
152	Grumnett, J. R., for W. M. MacGowan.	1920 Aug 11	....	....	....	7 3 11	....	....	..
153	Grumnett, J.R. for E.M MacGowan	Do.	....	....	....	15 8 8	....	....	..
154	Gandy, John Percy, for Jack Gandy	1921 Dec 31	....	100	....	77 10 6	....	....	..
155	Do. for Jane Gandy.	Do.	....	100	....	77 10 3	....	....	..
156	Do for Felix Gandy	Do.	....	100	....	77 10 3	....	....	..
157	German, A. S., for Mrs. Lilian Eleanor Wells.	1924 Aug. 11	....	....	....	12 0 8	....	....	..
158	German, A. S., for Mrs. Mary Elisabeth Warrington.	....	....	300	....	1 14 4	....	....	..
159	German, A. S., for the five children of Lewis Leonard Kilcoin, C. Kilcoin, E. Kilcoin, D. E. Kilcoin, R. H. Kilcoin and L. A. Kilcoin.	....	....	700	....	....	1 7 2	100	..
160	Hamilton, J., for C. A. Hamilton.	1893 Mar. 8	1923 Nov. 28	....	....	5 0 6	....	....	..
161	Hamilton, J., for T. M. Hamilton.	Do.	Do.	....	....	5 0 9	....	....	..
162	Harrison, Joseph for the deceased's next-of kin.	1883 Jan. 9	....	500	....	37 12 8	....	....	..
163	Hughes, Arthur Alfred, for the deceased's sisters and two brothers	....	....	2,500	....	5 4 3	....	....	..
164	Hereford, Miss Olive Virginia Jerome, for I. W. Hereford	1898 Jan. 4	....	900	....	47 0 11	....	....	..
165	Hawke, Mr. E. L., for Miss Joan Evans.	1922 July 20	1924 July 28	.. ..	....	44 0 8	....	....	..
166	Hawken, James Dingely, for G.D. Dingely Hawken.	1899 Nov. 2	....	.. ..	....	0 11 0	....	....	..
167	Hall, Charles, Trust account under the provisions of the deceased's will	1899 Aug. 1	....	200	....	88 2 7	....	....	..
168	Hill, Mrs. Esther Annie, for Children.	1901 Sep 28	....	200	....	48 1 11	....	....	..
169	Hicks, A. E., for next-of-kin ..	1902 Nov. 8	....	300	....	48 12 11	....	....	..
170	Hamilton, Samuel, for Mrs W. E Hamilton and other beneficiaries.	1903 Feb. 10	1926 July 13	....	....	36 8 1	....	....	..
171	Hopkins, E. B. S., for A. B. S. Hopkins.	1905 June 16	.. ..	....	....	2 10 5	....	....	..
172	Hughes, E. A. Legacy, for Pappathi Ammal under the deceased's will.	1913 July 27	....	2,000	....	52 12 11	....	....	..
173	Hughes, E. A., for the deceased's four children, Ethel, John, James and Herbert.	Do.	....	....	....	209 4 10	.. ..	....	..
174	Hopping, Mrs. M. M., for Nora Margaret Hopping.	1913 Nov. 8	....	....	....	13 13 1	....	....	..
175	Hopping, Mrs. M. M., for Harold Charles Hopping	Do.	.. ..	....	....	27 8 10	....	....	..
			Total ..	83,000	....	1,615 8 8	8 14 3	14,700	..

1st January 1933.	Total.				Payments from 1st January to 30th June 1933.			Balance on 30th June 1933.				Serial number.
Cash.	Government securities.	Bank or other stock, etc.	Cash.		Government securities.	Bank or other stock, etc.	Cash.	Government securities.	Bank or other stock, etc.	Cash.		
			To credit.	To debit.						To credit.	To debit.	
Rs. A. P.	Rs.		Rs. A. P.	Rs. A. P.	Rs.		Rs. A. P.	Rs.		Rs. A. P.	Rs. A. P.	
1 9 11	100	..	....	1 4 2	....	..	0 1 0	100	..	....	1 5 2	130
41 10 4	2,000	..	103 7 8	....	....	..	2 1 0	2,000	..	101 6 8	....	131
....	....	..	22 1 8	....	....	..	....	....	..	22 1 8	....	132
31 1 8	1,500	..	26 8 8	....	....	..	150 9 0	1,500	..	....	74 0 8	133
31 1 8	1,500	..	43 11 7	....	....	..	37 3 0	1,500	..	18 8 7	....	134
....	....	..	12 14 3	....	....	..	....	....	..	12 14 3	....	135
519 3 6	500	..	689 2 8	....	600	..	593 10 1	....	..	5 6 2	....	136
13 7 6	500	..	93 8 10	....	....	..	15 6 1	500	..	38 2 8	....	137
13 7 6	500	..	93 0 10	....	....	..	14 6 1	500	..	38 2 8	....	138
....	....	..	5 4 10	....	....	..	....	....	..	5 4 10	....	139
....	....	..	17 14 2	....	....	..	....	....	..	17 14 2	....	140
....	....	..	11 8 8	....	....	..	....	....	..	11 8 4	....	141
164 2 9	3,400	..	271 13 7	....	100	..	214 10 5	3,300	..	57 3 2	....	142
200 0 8	20,000	..	316 8 8	....	....	..	239 12 8	20,000	..	76 10 8	....	143
0 15 7	400	..	78 5 0	....	....	..	0 5 0	400	..	78 10 0	....	144
125 1 8	1,600	..	203 0 10	....	100	..	97 5 0	1,500	..	110 11 10	....	145
....	....	..	20 13 8	....	....	..	....	....	..	20 13 8	....	146
....	....	..	11 8 8	....	....	..	....	....	..	11 8 8	....	147
....	....	..	1 14 2	....	....	..	....	....	..	1 14 2	....	148
....	....	..	5 3 6	....	....	..	5 3 6	....	..	....	....	149
....	....	..	2 8 0	....	....	..	....	....	..	2 8 0	....	150
14,819 15 7	37,200	..	14,804 14 8	....	13,300	..	14,807 14 6	23,900	..	47 0 0	....	151
....	....	..	7 3 11	....	....	..	....	....	..	7 3 11	....	152
....	....	..	15 9 5	....	....	..	....	....	..	15 9 5	....	153
2 0 11	100	..	79 11 4	....	....	..	0 1 0	100	..	79 10 4	....	154
2 0 11	100	..	79 11 3	....	....	..	0 1 0	100	..	79 10 3	....	155
2 0 11	100	..	79 11 7	....	....	..	0 1 0	100	..	79 10 7	....	156
....	....	..	12 0 2	....	....	..	....	....	..	12 0 2	....	157
18 8 4	800	..	18 7 6	....	....	..	0 13 0	800	..	17 18 8	....	158
17 8 4	800	..	15 9 2	....	....	..	0 14 0	800	..	14 22 2	....	159
....	....	..	8 0 0	....	....	..	....	....	..	8 0 0	....	160
....	....	..	8 0 0	....	....	..	....	....	..	8 0 0	....	161
8 7 1	500	..	46 3 10	....	....	..	0 7 0	500	..	46 12 10	....	162
43 4 5	2,500	..	48 8 8	....	....	..	0 8 0	2,500	..	44 0 8	....	163
18 8 4	900	..	63 1 3	....	....	..	0 13 0	900	..	62 4 3	....	164
....	....	..	44 0 6	....	....	..	....	....	..	44 0 6	....	206
....	....	..	0 11 0	....	....	..	....	....	..	0 11 0	....	166
4 8 10	200	..	59 11 3	....	....	..	0 4 0	200	..	59 7 5	....	207
3 3 1	300	..	63 10 0	....	....	..	0 3 0	300	..	60 7 0	....	208
4 7 10	300	..	50 4 9	....	....	..	0 3 0	300	..	50 1 8	....	169
....	....	..	38 8 1	....	....	..	....	....	..	38 8 1	....	170
....	....	..	4 10 8	....	....	..	....	....	..	4 10 8	....	171
64 13 0	2,000	..	127 8 11	....	....	..	64 13 3	2,000	..	62 11 8	....	172
....	....	..	209 4 10	....	....	..	17 8 0	....	..	191 13 10	....	173
....	....	..	38 13 2	....	....	..	....	....	..	10 13 2	....	174
....	....	..	22 6 10	....	....	..	....	....	..	17 8 13	....	175
16,217 10 11	77,700	..	17,885 6 2	1 8 8	16,000	..	16,127 18 3	63,700	..	1,301 11 1	78 8 8	

Serial number	First Estate.	Date of administration.	Date of closing.	Balances on 31st December 1932.				Receipts from 1st July 1933 to 30th June 1934.	
				Government securities.	Bank or other securities, not being Government securities.	Cash.		Government securities.	Bank or other securities, etc.
						To credit.	To debit.		
				Rs.		Rs. A. P.	Rs. A. P.	Rs.	
176	Hupping, Mrs. M. M., for Florence Muscat Hupping	1919 Nov 3	....	....	....	2 7 3	.. ..	....	..
177	Hupping, Mrs. M. M., for Iris Isabella Hupping	Do.	....	....	....	0 0 10	..	....	..
178	Ignatius, D. J., for K. S. Ignatius.	1919 Feb. 13	....	....	....	16 6 3	.. ..	....	..
179	Do for A. C. Ignatius.	Do	....	....	....	6 3 5	....	....	..
180	Joseph, P., for Thomas ..	1900 Nov. 19	....	....	....	3 6 3	.. ..	....	..
181	Do. for Theophilus ..	Do.	....	....	....	4 3 0	....	....	..
182	Jardine, J. J., for Mr. F. M. Jardine.	1924 Jan. 10	....	....	....	1 13 3	....	....	..
183	Do. for Mr. Jardine ..	Do.	....	....	....	20 10 3	....	....	..
184	Johnson Mrs. Elizabeth, for Charles Ireland Johnson.	Section 32	....	300	....	....	....	....	..
185	Johnson Mrs. Elizabeth, for Miss Dorothy Mabel Johnson.	Do.	....	....	....	3 6 4	.. ..	....	..
186	John on Mrs. Elizabeth, for Mr. Gordon Harold Johnson.	Do.	.. ..	.. ..	....	3 6 4	....	....	..
187	Kenakoon, Meera, for Arthur Kenakoon	1876 Feb. 20	....	700	....	....	8 11 4	100	..
188	Kemp Mrs. Jane, for Mrs. Margaret Hoffin and Mrs E. Beale	1931 Oct. 4	....	21,900	....	33 12 2	....	....	..
189	Kernan, John George, for Abdul Hamid Joomu Sait's creditors.	1901 Aug. 4	....	1,700	....	13 9 3	....	100	..
190	Krishnamma, T., alias Chanamamal, for T. Ramachandra Nayudu.	1890 Mar. 19	....	....	....	2 11 0	....	....	..
191	Leahy, Henry How Worth, for Henry Martin Leahy's children	1929 Sep. 10	....	200	....	93 8 7	....	....	..
192	Lane, Mrs. Mary Jane, for Matilda Lane.	1900 Feb. 1	....	8,000	....	52 10 11	....	400	..
193	Leavers, William Hubert for Trustee for deceased's will	1903 July 31	....	....	....	20 7 10	....	....	..
194	Lewis, Mrs. Ada Maria, for Miss Ada Catherine Lewis.	1900 Feb. 10	....	....	....	16 13 0	....	....	..
195	Lezanatha Mudaliyar, Vellore, for Ranganatha Annual.	1901 Nov. 4	....	....	....	0 3 2	....	..	..
196	Lezanatha Mudaliyar, Vellore, for his Venugopalaswami family duty.	Do.	....	4,000	....	38 14 1	..	....	..
197	Lezanatha Mudaliyar, Vellore, for legal representatives of Doggammal	Do.	....	100	....	85 13 10	....	....	..
198	Lezanatha Mudaliyar, Vellore, for Rukmani Annual.	Do.	....	....	....	30 11 1	....	....	..
199	Lezanatha Mudaliyar, Vellore, for Gajambal Annual	Do.	....	....	....	0 5 0	....	....	..
200	Lee, Symbith, for Residue Account.	1912 Feb. 9	....	200	....	22 0 5	....	....	..
201	Lee, Standish, for Patrick Henry Kennett Lee.	Do.	....	400	.. ..	....	13 2 13	.. ..	..
202	Lennon, Michael, for James Lennon	1917 Aug. 16	....	.. ..	....	76 10 2	....	....	
203	Manfield, F. M., Annuity Account.	1918 Feb. 11	..	24,000	..	423 1 10	....	.. ..	..
204	Metcalfe, Robert, for deceased's next-of-kin.	1915 Mar. 18	....	25,200	....	....	98 0 0	1,400	..
205	McMahan, Provincial Charles Robert, for next of kin.	1930 June 18	....	900	....	29 5 2	....	....	..
206	MacFarlane, Thomas Melbourne, for Miss Mildred MacFarlane.	....	....	....	....	43 0 0	....	....	..
207	Mellen, John, for deceased's next-of-kin	1933 June 16	....	1,000	....	72 9 10	....	....	..
208	MacDonald, John James, for deceased's next-of-kin.	1931 May 4	....	200	....	62 7 2	....	....	..
209	Mulgan, James Henry, for deceased's next-of-kin.	1883 June 16	....	2,500	....	37 3 0	....	100	..
210	Maddon, Mrs. Margaret, Separate Trust Account.	1894 Feb 17	....	....	....	31 2 11	....	....	..
211	Morrison, Mrs. Julia Agnes, for Edwin Morrison.	1897 Nov. 22	....	2,000	....	94 8 6	....	100	..
212	Martin, A. J., for S. Martin ..	1930 Mar. 16	1917 Mar. 14 1932 Jan. 22	....	.....	1 4 6	....	....	..
			To tal ..	94,000	....	1,347 4 81	114 4 3	2,200	..

1st January 1933. Cash.	Total. Government securities.	Bank or other stock, etc.	Cash. To credit.	Cash. To debit.	Payments from 1st January to 30th June 1933. Government securities.	Bank or other stocks, etc.	Cash.	Balances on 30th June 1933. Government securities.	Bank or other stocks, etc.	Cash. To credit.	Cash. To debit.	Serial number.
Rs. A. P.	Rs.		Rs. A. P.	Rs. A. P.	Rs.		Rs. A. P.	Rs.		Rs. A. P.	Rs. A. P.	
.. ..	....	..	2 7 3	....	....	..	....	....	..	2 7 3	....	176
.. ..	....	..	6 0 10	....	....	..	....	....	..	6 0 10	....	177
.. ..	....	..	15 3 3	....	....	..	....	....	..	15 3 3	....	178
.. ..	....	..	8 3 8	....	....	..	....	....	..	8 3 8	....	179
.. ..	....	..	3 6 5	....	....	..	....	....	..	3 6 5	....	180
.. ..	....	..	4 0 0	....	....	..	....	....	..	4 0 0	....	181
.. ..	....	..	26 5 9	....	....	..	....	....	..	26 5 9	....	182
.. ..	....	..	1 13 6	....	....	..	....	....	..	1 13 6	....	183
10 13 7	500	..	31 3 0	....	....	..	0 7 0	500	..	31 3 0	....	184
.. ..	....	..	3 0 4	....	....	..	....	....	..	3 0 4	....	185
.. ..	....	..	3 0 4	....	....	..	....	....	..	3 0 4	....	186
17 0 4	800	..	14 5 0	....	....	..	0 14 0	800	..	13 7 0	....	187
459 15 7	21,000	..	493 11 0	....	....	..	24 2 0	21,000	..	469 5 0	....	188
238 7 0	1,800	..	152 1 0	....	300	..	103 6 1	1,700	..	49 0 11	....	189
.. ..	....	..	2 11 0	....	....	..	....	....	..	2 11 0	....	190
.. ..	....	..	100 3 5	....	....	..	0 5 0	850	..	100 0 5	....	191
460 14 4	8,000	..	532 0 3	....	300	..	121 13 3	8,700	..	110 11 0	....	192
.. ..	....	..	20 7 10	....	....	..	4 15 0	....	..	15 8 10	....	193
.. ..	....	..	18 16 6	....	....	..	....	....	..	18 16 6	....	194
.. ..	....	..	0 6 2	....	....	..	....	....	..	0 6 2	....	195
87 12 9	4,000	..	93 13 0	....	....	..	2 14 0	4,000	..	93 15 0	....	196
.. 2 0 11	100	..	87 14 0	....	....	..	0 2 0	100	..	87 12 9	....	197
.. .. ..	....	..	30 11 1	....	....	..	....	....	..	30 11 1	....	198
.. ..	....	..	0 3 0	....	....	..	....	....	..	0 3 0	....	199
4 1 10	200	..	26 1 1	....	....	..	0 3 0	200	..	25 15 1	....	200
6 9 9	400	..	....	0 9 2	....	..	0 5 0	400	..	....	0 14 2	201
.. ..	....	..	75 10 3	....	....	..	....	....	..	75 10 2	....	202
643 8 2	24,000	..	1,045 0 0	....	....	..	772 1 0	24,000	..	287 7 0	....	203
1,838 13 7	26,000	..	1,740 7 7	....	1,300	..	1,433 14 8	25,300	..	306 0 1	....	204
13 4 8	800	..	42 11 10	....	....	..	0 11 0	800	..	42 0 10	....	205
....	....	..	40 0 0	....	....	..	....	....	..	40 0 0	....	206
17 7 3	1,000	..	30 3 1	....	....	..	0 13 0	1,000	..	36 11 1	....	207
3 2 10	200	..	58 13 0	....	....	..	0 1 0	200	..	33 11 0	....	208
131 7 7	2,500	..	178 1 1	....	100	..	103 3 1	2,500	..	75 14 0	....	209
.. ....	....	..	31 2 11	....	....	..	....	....	..	31 2 11	....	210
148 4 6	2,100	..	206 13 11	....	100	..	102 15 1	2,000	..	104 0 10	....	211
....	....	..	1 4 0	....	....	..	....	....	..	1 4 0	....	212
3,951 5 9	86,200	..	5,231 2 0	0 9 2	1,800	..	2,979 7 6	84,300	..	2,241 15 0	0 14 2	

Serial number.	TRUST ESTATES.	Date of administration.	Date of closing.	Balance on 31st December 1932.				Receipts from 1st to 30th June	
				Govern. ment securities.	Bank or other stock, etc., being Govt. securities.	Cash.		Govern. (ment) securities.	Bank or other stock, etc.
						To credit.	To debit.		
				Rs.		Rs. A. P.	Rs. A. P.	Rs.	
213	Martin, A. J., for G. Martin ..	1900 March 1	1921 Dec. 13	....	....	1 2 10	....	....	..
214	Do. for L. Martin ..	Do.	1923 May 1	....	....	2 14 4	....	....	..
215	Mollan, Alexander Robert, for Henry Mollan.	1883 July ..	1924 Apr. 6	....	....	18 7 1	....	....	..
216	Mitchell, Mrs. G., for D. J. Mitchell.	1909 July 22	....	400	....	67 0 6	....	....	..
217	Mitchell, Mrs. G., for N. A. Mitchell.	Do.	....	....	....	4 4 6	....	....	..
218	Murray, Dr. W. H., for trust under the will.	1910 Oct. 1.	....	8,600	....	240 10 5	....	....	..
219	Marner, L. F., for Mr R. W. A. Whitehead.	1923 Feb. 12	....	....	....	2 6 6	....	....	..
220	Marner, L. F., for Mr Thomas Marner.	Do.	....	300	....	92 13 3	....	....	..
221	Marner, L. F., for Miss Mary Marner.	Do.	....	300	....	86 6 6	....	....	..
222	Marner, L. F., for Mr. Stanley Marner	Do.	....	300	....	82 13 4	....	....	..
223	Madar Sahib, C., for Abdul Hamid.	1905 Aug. 7	....	....	....	6 9 3	....	....	..
224	Muhammad Ghouse Sahib, A. G., for five children.	1914 Mar. 1	....	100	....	42 8 10	....	....	..
225	Muhammad Ghouse Sahib, A. G., for Kathija Bee.	Do.	....	....	....	24 7 7	....	....	..
226	Milne, C. M., for Arthur Rupert Milne	1917 Dec. 15	....	....	....	10 13 3	....	....	..
227	MacNicholas, M., for next-of kin.	1893 Oct. 23	....	12,400	....	23 15 4	....	400	..
228	McGhee, Mrs. H. E., for S. W. McGhee.	1922 Apr. 28	....	600	....	19 18 0	....	....	..
229	McGhee, Mrs. H E., for F M. Dady.	Do.	....	600	....	17 3 9	....	....	..
230	Minchall, Mrs. H. E., for Enid Ruby Minchall.	1924 Apr. 17	....	14,600	....	....	30 0 0	....	..
231	Martin, Mrs. Louisa Ursula, for Albert Edward Martin.	1925 Nov. 17	....	1,100	....	86 0 9	....	....	..
232	Noll, Mrs. Annasamal, for deceased's next-of-kin.	1897 Oct. 10	....	4,300	....	85 5 1	....	200	..
233	Narayanaswami Nayudu, Avula, in Trust for Avula Chinnathayee Ammah alias Varada Thayarammah.	1892 Sep. 1	....	7,300	....	....	85 5 0	....	..
234	Narasimhulu Nayudu, Caladipet, for G. J. Nayudu.	1908 Sep. 15	1917 Feb. 1	....	....	1 14 11	....	....	..
235	Napier, J. W. F., for W. M. Napier.	1914 Nov. 20	....	....	....	11 10 7	....	....	..
236	Do. for J. C. Napier .	Do.	....	....	....	12 10 0	....	....	..
237	Do for L. J. Napier..	Do.	....	....	....	11 14 10	....	....	..
238	Do. for W. H. Napier.	Do.	....	1,800	....	38 7 1	....	....	..
239	Do. for C. F. Napier.	Do.	....	1,700	....	113 14 11	....	100	..
240	Do. for A. E. Napier.	Do.	....	....	....	7 11 9	....	....	..
241	O'Brien, Pensioned Gunner Sawan, for Mrs. Bridget Ryan.	....	....	2,400	....	26 12 10	....	200	..
242	Ottman, Mrs. C. L., for Louisa Ottman	....	....	300	....	84 11 11	....	....	..
243	Ollan Bai Ammal, for Sardar Bai.	1913 Nov. 7	....	300	....	81 15 9	....	300	..
244	Osbourne, Charles, for Miss C. S. Arrow Smith.	1924 Oct. 28	....	....	....	28 1 6	....	....	..
245	Poulsen, John, for next-of-kin ..	1893 Apr. 24	....	8,200	....	42 15 8	....	400	..
246	Poulsen, Mrs. Elizabeth Annie, for next-of-kin.	1886 Oct. 4	....	2,000	....	63 7 0	....	100	..
247	Paul, David Millican, for Mrs. Virginia Paul.	1896 Nov. 6	....	200	....	36 10 10	....	....	..
248	Pethayee, for next-of-kin ..	1903 Aug. 31	....	600	....	60 8 1	....	100	..
249	Pannett, Henry, for beneficiaries..	1901 July 31	....	3,100	....	9 15 10	....	300	..
250	Plunkett, F. C., for F. D. H. Plunkett.	1913 May. 21	....	1,000	....	4 2 2	....	....	..
251	Perumalswami Mudaliyar, V., for Aboorchammal and Easwara Murthi.	1924 Dec. 26	....	1,100	....	....	22 4 1	....	..
			Total ..	74,000	....	1,483 4 1	129 2 1	2,100	..

1st January 1933.		Total.			Payments from 1st January to 30th June 1933.			Balance on 30th June 1933.				Serial number.
Cash.	Government securities.	Bank or other stock, etc.	Cash.		Government securities.	Bank or other stock, etc.	Cash.	Government securities.	Bank or other stock, etc.	Cash.		
			To credit.	To debit.						To credit.	To debit.	
Rs. A. P.	Rs.	..	Rs. A. P.	...	Rs.	..	Rs. A. P.	..	..	Rs. A. P.	Rs. A. P.	213
....	....	..	1 2 10	....	....	..	.. .	..	..	1 2 10	....	
....	....	..	2 14 4	....	....	..	....	..	..	2 14 4	....	214
...	....	..	18 7 1	....	....	..	....	..	..	18 7 1	....	215
7 4 0	400	..	104 5 5	..	.. .	.	0 0 0	400	..	103 15 0	.....	216
....	....	..	4 4 0	....	....	..	.....	..	..	4 4 0	....	217
127 9 10	8,800	..	388 4 2	....	....	..	0 15 0	8,800	..	387 4 5	.....	218
....	....	..	2 6 9	.	.	..	....	....	..	2 6 9	....	219
5 12 0	300	..	65 10 0	....	....	..	0 4 0	300	..	65 6 0	....	220
5 12 9	300	..	70 15 0	....	..	..	0 3 0	300	..	70 9 0	....	221
5 11 0	300	..	68 0 1	....	....	..	0 4 0	300	..	68 9 1	....	222
....	....	..	0 0 3	....	..	..	....	....	..	0 0 3	....	223
1 9 11	100	..	43 10 0	....	..	..	0 1 0	100	..	42 9 0	....	224
....	....	..	24 7 7	....	..	..	....	....	..	24 7 7	....	225
....	....	.	19 13 1	....	....	..	....	....	..	19 13 1	....	226
641 10 0	12,800	.	665 8 19	....	400	..	408 12 3	12,400	..	256 19 7	....	227
12 0 0	600	..	31 12 6	....	....	..	11 15 0	600	..	19 13 6	....	228
12 0 0	600	..	29 4 3	....	....	..	11 13 0	600	..	17 5 3	....	229
749 14 3	14,600	.	738 8 3	....	....	..	643 11 0	14 600	..	394 12 0	....	230
22 12 1	1,100	.	78 1 7	...	.	..	22 13 1	1,100	..	56 0 0	....	231
188 7 10	4,600	..	281 13 0	....	100	..	230 8 8	4,400	..	51 4 4	....	232
100 1 3	7,200	..	113 5 3	....	100	..	114 0 0	7,200	..	....	0 0 0	233
....	....	..	1 14 11	....	....	..	1 14 11	....	..	....	....	234
....	....	..	11 10 7	....	....	..	....	....	..	11 10 7	....	235
....	....	..	12 10 0	....	....	..	....	....	..	12 10 0	....	236
....	....	..	11 14 10	....	....	..	....	....	..	11 14 10	....	237
20 12 4	1,800	..	68 3 0	..	..	.	2 0 0	1,800	..	57 3 0	..	238
40 0 0	1,800	..	154 3 4	....	....	..	114 2 0	1,500	..	40 1 4	....	239
....	....	..	7 11 0	....	....	..	....	....	..	7 11 0	....	240
145 14 6	2,700	..	172 11 10	....	100	..	95 0 0	2,600	..	74 0 10	....	241
4 12 0	200	..	89 11 8	...	....	..	0 0 0	200	..	89 7 8	....	242
329 15 0	900	..	451 14 0	.....	300	..	301 0 2	300	..	150 0 0	....	243
....	....	..	[28 1 0	....	....	..	..	....	..	28 1 0	....	244
			24									
461 1 3	8,900	..	604 0 11	....	300	.	304 14 2	8,700	..	199 2 9	....	245
30 4 11	2,100	..	129 12 11	....	....	..	117 9 7	2,100	..	12 0 4	....	246
0 0 1	200	..	40 2 11	....	....	..	0 3 0	200	..	39 15 11	....	247
11 13 0	700	.	106 0 0	....	....	..	110 0 0	700	..	....	7 12 0	248
264 3 11	2,500	..	174 0 0	..	200	..	109 14 1	3,300	..	74 0 0	....	249
20 0 9	1,000	..	32 7 10	....	....	..	2 1 0	1,000	..	30 6 10	....	250
22 13 2	1,100	..	0 0 1	....	....	..	22 13 2	1,100	..	...	22 4 1	251
3,378 1 0	70,100	..	4,758 3 9	....	1,500	..	2,823 0 0	74,000	..	2,243 0 11	30 7 7	

Serial number.	TRUST ESTATES.	Date of administration.	Date of closing.	Balance on 31st December 1932				Receipts from 1st to 30th June	
				Government securities.	Bank or other stock, etc., not being Government securities.	Cash. To credit.	Cash. To debit.	Government securities.	Bank or other stock, etc.
				Rs.		Rs. A. P.	Rs. A. P.	Rs.	
253	Reid, Alexander, Legacy Account of J. Bressy's eldest child.	1875 Jan. 7	....	100	....	.. ..	$ $ 2	100	..
254	Robert, John James, for W. F. C. A. Roberts	1884 Oct. 3	....	300	....	18 7 10	....	.. ..	..
255	Roberts, Mrs. Emma, for deceased's next-of-kin	1891 Apr. 30	....	800	....	22 9 2	....	100	..
256	Rubin, P. C. E., for the deceased's widow and two children	1895 Jan. 30	....	800	....	33 9 5	....	100	..
257	Ryan, Thomas Williams, for next-of-kin.	1833 Apr. 20	1917 July 6	2,600	....	12 14 1	....	100	..
258	Sajagopala Mudaliyar, C., for C. Ramamurthi.	1911 Feb. 17	1923 Nov. 13	.. ..	....	17 3 5	....	....	..
259	Roberts, Marian, for Mrs. H. Roberts.	1914 July 30	....	1,400	....	83 3 11	....	....	..
260	Rozario, Felix Victor, for P. T. Rozario.	1918 May 21	1925 Jan. 16	.. ..	....	4 3 5	....	....	..
261	Rep. C. T., for Clarence Gandola.	1920 Sep. 28	....	100	....	24 15 3	....	....	..
262	Rep, C. T., for Daisy Gandola ..	Do.	....	600	....	24 15 3	....	....	..
263	Rozario, Felix Victor, for A. M. Rozario.	1918 May 21	....	....	....	5 13 4	....	....	..
264	Rumble, Mrs. M., for Miss Ellen Margaret Rumble.	1926 Aug. 8	....	....	....	1 15 10	....	....	..
265	Rumble, Mrs. M., for Mr. Edward Wells.	Do.	....	500	....	83 4 0	....	....	..
266	Rumble, Mrs. M., for Miss Ethel Rumble	Do.	....	500	....	83 4 0	....	....	..
267	Rumble, Mrs. M., for Miss Molley Valine Rumble.	Do.	....	500	....	83 4 0	....	....	..
268	Rumble, Mrs. M., for Miss Patricia Rumble.	Do.	....	....	....	4 9 9	....	....	..
269	Rumble, Mrs. M., for Schooling and education of the children of James Alfred Rumble	Do.	....	1,200	....	36 7 8	....	....	..
270	Rozario, C. B., for Gene Vive Rozario and Beryl Rozario.	Section 32.	....	1,100	....	44 14 7	....	1,000	..
271	Reed, Ellen, for Mrs M. N. Thompson.	1931 Apr. 8	....	200	....	38 4 8	....	....	..
272	Subbarayu Chetti, N., for Tirupanandari Ammal.	1917 Jan. 11	....	....	....	30 11 11	....	....	..
273	Stevens, George, for deceased's sons Daniel Stevens.	1877 Oct. 9	....	3,000	....	54 10 5	....	400	..
274	Shepherd, Abraham, for deceased's next-of-kin.	1883 Jan. 24	....	500	....	28 0 1	....	....	..
275	Spratt, Rev. James, for James William Spratt.	1883 Jan. 8	....	3,500	....	29 11 8	....	400	..
276	Sakapathi Chetti, P., for trust under deceased's will.	1894 Mar 2	....	300	....	51 4 2	....	....	..
277	Stocks, Thomas Augustus Leitan, for Douglas Augustus	1901 July	....	....	....	7 10 6	....	....	..
278	Sandbury, Mrs. Susan, for next-of-kin.	1903 Mar. 20	....	15,800	....	184 9 9	....	700	..
279	Scott, Mrs. M. A., for F. M. Scott.	1888 Sep. 4	....	....	....	0 1 6	....	....	..
280	Scott, Mrs. M. A., for J. W. Scott.	Do.	....	....	....	3 3 0	....	....	..
281	Scott, Mrs. M. A., for J. R. Scott.	Do.	....	....	....	0 3 0	....	....	..
282	Schrader, G. E., for M. E. Schrader.	1920 Feb 11	....	....	....	3 11 0	....	....	..
283	Schrader, G. E., for A. E. Schrader.	Do.	....	....	....	3 12 0	....	....	..
284	Scutter, F. W., for Robert Russell Scutter	1923 Aug. 30	....	....	....	8 2 1	....	....	..
285	Scutter, F. W., for Barbara Scutter	Do.	....	600	....	92 11 9	....	100	..
286	Subbarayu Pillai, C. S., for Vijayasundaram Pillai.	1912 Aug. 1	....	200	....	10 7 2	....	....	..
287	Subbarayu Pillai, C. S., for sons and daughters.	Do.	....	100	....	48 2 7	....	....	..
288	Subbarayu Chetti, N., Charity Account.	1917 Jan. 11	....	200	....	63 13 10	....	....	..
289	Scott, I. E., for Miss M. E. Scott.	1920 Apr. 22	....	13,900	....	23 7 5	.. ..	....	..
290	Saravanamuthu, for Somasundaram Pillai.	....	....	....	....	1 3 10	.. ..	....	..
			Total .	66,800	....	1,720 7 4	5 8 2	3,000	..

1st January 1933.	Total.				Payments from 1st January to 30th June 1933.			Balance on 30th June 1933.				Serial number.
Cash.	Government securities.	Bank or other stock, etc.	Cash.		Government securities.	Bank or other stock, etc.	Cash.	Government securities.	Bank or other stock, etc.	Cash.		
			To credit.	To debit.						To credit.	To debit.	
Rs. A. P.	Rs.		Rs. A. P.		Rs.		Rs. A. P.	Rs.		Rs. A. P.		
....	.. ..	..	5 1 7	....	....	..	0 1 3	....	..	5 0 4	....	250
7 0 6	400	..	1 14 0	....	....	..	0 0 0	400	..	1 8 6	....	253
0 15 0	300	..	101 4 10	....	....	..	0 4 0	300	..	101 2 10	....	254
123 15 1	1,000	..	209 15 1	....	100	..	101 13 1	800	..	108 2 0	....	255
122 4 5	800	..	194 4 10	....	100	..	101 13 1	500	..	92 7 9	....	256
145 1 0	2,300	..	197 15 1	....	100	..	88 4 0	2,500	..	92 12 1	....	257
...	....	..	17 2 5	....	....	..	....	....	..	17 3 5	....	258
23 13 1	1,400	..	105 14 0	....	....	..	1 3 0	1,400	..	104 11 0	....	259
...	....	..	4 5 0	....	....	..	....	....	..	4 0 5	....	260
18 4 0	600	..	97 5 11	....	....	..	0 10 0	600	..	96 11 11	....	261
18 0 0	600	..	97 5 11	....	....	..	0 10 0	600	..	96 11 11	....	262
....	....	..	5 13 4	....	....	..	....	....	..	5 13 4	....	263
....	....	..	1 15 10	....	....	..	...	....	..	1 15 10	....	264
11 10 6	600	..	109 14 6	....	....	..	0 0 0	600	..	109 0 0	....	265
11 0 0	600	..	109 15 0	....	....	..	0 0 0	600	..	109 4 0	....	266
11 10 0	600	..	109 14 0	....	....	..	0 0 0	600	..	109 0 0	....	267
....	....	..	4 9 0	....	....	..	....	....	..	4 9 0	....	268
27 8 10	1,200	..	67 0 0	....	....	..	0 5 0	1,200	..	66 10 0	....	269
854 0 0	2,100	..	552 0 0	....	1,000	..	23 2 0	800	..	676 4 4	....	270
3 4 10	200	..	41 0 4	....	....	..	0 2 0	200	..	41 7 4	....	271
...	....	..	39 12 11	....	....	..	...	....	..	39 12 11	....	272
333 3 4	4,300	..	428 12 7	....	300	..	300 4 3	4,000	..	130 4 0	....	273
0 14 1	500	..	36 14 2	....	.. ..	..	0 7 0	500	..	36 7 2	....	274
490 5 0	10,200	..	550 4 0	....	300	..	422 0 0	9,900	..	128 5 0	....	275
4 0 0	300	..	65 12 2	....	....	..	0 3 0	300	..	65 10 2	....	276
....	....	..	7 10 0	....	....	..	....	....	..	7 10 0	....	277
805 4 0	16,000	..	998 13 5	....	500	..	730 0 0	15,100	..	251 12 5	....	278
....	....	..	0 1 5	....	....	..	....	....	..	0 1 5	....	279
....	....	..	0 0 0	....	....	..	....	....	..	0 0 0	....	280
....	....	..	0 3 0	....	....	..	....	....	..	0 3 0	....	281
....	....	..	2 12 0	....	....	..	....	....	..	2 11 0	....	282
....	....	..	0 12 0	....	....	..	....	....	..	0 12 0	....	283
....	....	..	0 0 1	....	....	..	....	....	..	0 0 1	....	284
12 13 0	900	..	105 9 5	....	....	..	90 0 0	700	..	0 15 0	....	285
4 1 10	200	..	14 0 5	....	....	..	0 3 0	200	..	14 0 0	....	286
2 1 11	300	..	50 4 0	....	..	..	0 2 0	100	..	50 0 0	....	287
210 0 0	200	..	572 1 7	....	....	..	110 7 0	800	..	152 10 4	....	288
288 0 0	13,500	..	308 12 0	....	....	..	281 3 0	13,500	..	27 0 0	....	289
....	....	..	1 3 10	....	....	..	....	....	..	1 3 10	....	290
3,393 13 3	68,800	..	5,108 12 0	....	3,000	..	2,791 2 11	60,800	..	2,317 9 4	....	

Serial number.	TRUST ESTATES.	Date of administration.	Date of closing.	Balance on 31st December 1932.				Receipts from 1st January to 30th June 1933.	
				Government securities.	Bank or other stock, etc., being Government securities.	Cash.		Government securities, etc.	Bank or other stock, etc.
						To credit.	To debit.		
				Rs.		Rs. A. P.	Rs. A. P.	Rs.	
291	Stracey, S. A., for Douglas D'Rozario.	1929 Jan. 28	....	....	....	5 7 8	....	....	..
292	Stracey, S. A., for Noeral D'Rozario.	Do.	....	....	....	2 7 8	....	....	..
293	Stracey, S. A. for Bernadine D'Rozario.	Do.	....	....	....	2 7 8	....	....	..
294	Smith, A. R., for Mrs. Fradbury and children.	1926 Jan. 4	....	....	....	....	....	4,400	.
295	Smith, A. R. for Mrs. Tretwein and children.	Do.	....	....	....	....	....	4,400	.
296	Smith, A. R., for Mr. Elmer Smith and children.	Do.	....	....	....	....	....	12,000	..
297	Smith, A. R., for Mrs. Claude and children.	Do.	....	....	....	....	....	12,000	..
298	Turner, Thomas, for deceased's next-of kin.	1873 Mar. 1	....	4,600	....	34 10 10	....	200	..
299	Tulsi & Jamna, for deceased's heirs-at-law.	1899 Sep. 9	....	300	....	48 3 2	....	....	..
300	Theobald, A. E., for D. I. S. Theobald.	1912 Aug. 21	....	100	....	30 8 7	....	....	..
301	Thomas, Edward, for Miss Ellen Thomas.	1919 Oct. 9	1927 Jan. 2	....	....	4 1 8	....	....	..
302	Thomas, Edward, for Cheyana Thomas.	Do.	....	....	....	2 1 7	....	....	..
303	Thiruvengadam Chetti, for Lakshmanmal.	1910 Nov. 23	....	....	....	6 0 7	....	....	..
304	Trotter, V. M., for Miss Phyllis Dorothy Barnes.	1928 Aug. 9	....	4,200	....	82 8 9	....	....	..
305	Tennent, J.P., for Gladys Tennent.	1930 Mar. 14	....	2,200	....	40 14 7	....	....	..
306	Do. Garnet Tennent.	Do.	....	2,300	....	24 1 8	....	....	..
307	Do. Irwin Tennent.	Do.	....	3,200	....	122 1 11	....	100	..
308	Do. Kathleen Tennent.	Do.	....	3,200	....	121 1 11	....	100	..
309	Vanspall, Francis Christian, for Philip William Abraham Vanspall.	1845 June 14	....	9,240	....	69 4 7	....	600	..
310	Vanspall, Mrs. Catherine, for deceased's next-of kin.	1868 June 25	....	800	....	33 13 10	....	....	..
311	Venkataswami Nayudu, C., for Lakshmanamma.	1898 Apr. 28	....	....	....	5 1 1	....	....	..
312	Venkataswami Nayudu, C., for Seshavamma Nayudu	Do.	....	2,700	....	91 9 9	....	....	..
313	Venkataswami Nayudu, C., for Subbadramma.	Do.	....	....	....	48 0 0	....	....	..
314	Wilson, Miss Charlotte, for deceased's next-of kin.	1903 Nov. 12	....	33,300	....	....	99 8 3	4,800	..
315	Williams, Eugene Oliver Thomas, for deceased's next-of-kin	1870 June 19	....	800	....	27 0 2	....	....	..
316	Winckler Mrs. Caroline, for deceased's next-of kin.	1880 June 10	....	200	....	39 1 6	....	....	..
317	Woodford, John Mathias, for next-of-kin	1897 Mar. 9	....	200	....	37 12 11	....	....	..
318	Willcatt, William Henry, for Ellen Willcatt.	1903 Dec. 16	....	400	....	67 8 2	....	....	..
319	Willcatt, William Henry, for Aileen Millicent Willcatt.	Do.	....	500	....	74 0 11	....	....	..
320	Wheeler, D. T. M., for Dorothy Florence Wheeler.	1926 Mar. 4	....	5,100	....	70 0 2	....	300	..
321	Wainright, Samuel, for A. W. Wainright.	1902 Apr. 24	....	....	....	2 0 0	....	....	..
322	White, G. A. G., for Lilian Isabel Elaran White.	1910 Dec. 9	....	....	....	18 0 1	....	....	..
323	White, G. A. G., for Lionel Kenneth White.	Do.	....	....	....	34 4 0	....	....	..
324	Wale, Capt. A. A., for Ellen Alexander Wale.	1870 Sep. 29	....	....	....	0 0 0	....	....	..
325	Whittle, Mrs. Julia, for Leonard Rex Whittle.	1923 Apr. 28	....	....	....	10 13 11	....	....	..
326	Whittle, Mrs. Julia, for Kathleen Dora Whittle.	Do.	....	....	....	7 0 0	....	....	..
327	Whittle, Mrs. Julia, for Noreen Myrtle Whittle.	Do.	....	....	....	3 12 1	....	....	..
328	White, E. M., for Miss Daphne Gwendolyn White.	1904 Dec. 12	....	....	....	4 7 10	....	....	..
329	White, E. M., for Mervyn Meredith White.	Do.	....	....	....	1 0 9	....	....	..
330	White, E. M., for Miss Eileen Rita White.	Do.	....	300	....	37 4 7	....	....	..
			Total ..	33,200	....	1,240 3 6	99 8 3	39,100	..

1st January 1933	Total				Payments from 1st January to 30th June 1933.			Balance on 30th June 1933.				Serial number.
Cash.	Government securities.	Bank or other stock, etc.	Cash.		Government securities.	Bank or other stock, etc.	Cash.	Government securities.	Bank or other stock, etc.	Cash.		
			To credit.	To debit.						To credit.	To debit.	
Rs. A. P.	Rs.		Rs. A. P.		Rs.		Rs. A. P.	Rs.		Rs. A. P.	Rs. A. P.	
....	.	..	2 7 6	....	....	..	....	..	..	2 7 6	....	291
....	.	..	2 7 5	....	....	..	....	....	..	2 7 5	....	292
....	..	..	5 7 5	....	....	..	....	....	..	2 7 5	....	293
6,441 2 4	6,400	..	6,441 2 4	....	....	..	6,183 13 6	6,400	..	277 4 8	....	294
6,441 2 5	6,400	..	6,441 2 5	....	....	..	6,183 13 5	6,400	..	277 4 5	....	295
11,843 0 11	12,000	..	11,843 0 11	....	....	..	11,366 4 5	12,000	..	476 12 5	....	296
11,843 0 12	12,000	..	11,843 0 11	....	....	..	11,366 4 5	12,000	..	449 13 5	....	297
187 2 9	4,000	..	271 13 4	....	150	..	320 9 8	4,500	..	51 3 5	....	298
4 14 5	300	..	53 2 0	....	....	..	0 4 0	300	..	52 14 0	....	299
1 6 11	100	..	53 0 5	....	....	..	5 1 0	100	..	47 15 5	....	300
....	..	..	4 1 5	....	....	..	....	....	..	4 1 5	....	301
....	..	..	2 1 7	....	....	..	....	....	..	2 1 7	....	302
....	..	..	6 5 7	....	....	..	....	....	..	6 5 7	....	303
121 13 0	4,200	..	174 2 9	....	....	..	5 14 0	4,200	..	186 4 5	....	304
74 13 0	3,200	..	114 10 7	....	....	..	126 5 5	3,700	..	....	10 7 11	305
76 12 11	3,300	..	100 15 7	....	....	..	64 4 0	3,300	..	36 14 7	....	306
71 3 11	3,300	..	105 5 10	....	....	..	174 2 11	3,300	..	52 5 21	....	307
77 3 11	3,300	..	105 5 10	....	....	..	174 2 21	3,300	..	24 5 15	....	308
403 14 9	9,800	..	763 3 0	....	600	..	621 6 0	9,800	..	141 15 0	....	309
14 0 4	800	..	47 14 0	....	....	..	0 11 0	800	..	47 3 5	....	310
....	..	..	5 1 1	....	....	..	....	....	..	0 1 1	....	311
56 5 5	2,700	..	110 14 4	....	.. .	..	37 0 7	2,700	..	82 13 0	....	312
....	..	..	40 0 0	....	....	..	....	....	..	40 0 0	....	313
5,906 12 10	90,100	..	5,707 4 7	....	4,000	..	4,972 7 5	90,100	..	733 13 1	....	314
5 14 1	800	..	30 10 5	....	....	..	0 7 0	800	..	36 7 3	....	315
3 14 10	200	..	43 0 6	....	....	..	0 2 0	100	..	42 13 4	....	316
5 14 15	200	..	41 11 5	....	....	..	0 3 0	100	..	41 8 5	....	317
5 11 5	600	..	50 3 15	....	....	..	0 7 0	500	..	55 12 10	....	318
7 3 5	500	..	31 4 3	....	....	..	0 5 0	400	..	30 14 5	....	319
902 1 10	1,600	..	641 0 0	....	500	..	502 4 0	2,100	..	138 13 0	....	320
....	..	..	2 0 0	....	....	..	....	....	..	2 0 0	....	321
....	..	..	15 3 1	....	....	..	....	....	..	15 3 1	....	322
....	..	..	34 5 3	....	....	..	....	....	..	34 5 3	....	323
....	..	..	5 5 2	....	....	..	1 13 5	....	..	3 5 2	....	324
....	..	..	15 13 11	....	....	..	....	....	..	15 13 11	....	325
....	..	..	7 5 5	....	....	..	....	....	..	7 0 5	....	326
....	..	..	3 12 1	....	....	..	....	....	..	3 12 1	....	327
....	..	..	4 0 10	....	....	..	....	....	..	4 0 10	....	328
....	..	..	1 5 0	....	....	..	....	....	..	1 5 0	....	329
4 2 10	200	..	41 7 0	....	....	..	4 2 5	200	..	37 5 5	....	330
40,361 13 11	1,02,300	..	41,508 0 2	....	5,100	..	20,023 4 1	1,07,200	..	3,490 13 0	10 7 11	

Serial number.	TRUST ESTATES.	Date of administration.	Date of closing.	Balance on 31st December 1932.				Receipts from 1st July to 30th June	
				Government securities.	Bank or other debts, being not Government securities.	Cash.		Government securities.	Bank or other deposit, etc.
						To credit.	To debit.		
				Rs.		Rs. A. P.	Rs. A. P.		
331	White, E. M., for Mr. E. Garnet White.	1924, Dec. 15	....	200	....	27 4 7	....	....	..
332	White, Mrs. Annie for Ralph Gordon White, Henry Clarence White Phyllis Annie White and Hazel Ethel White.	1925, July 7	....	21,700	....	12 10 9	....	....	..
333	Xavier John for carrying out the instructions contained in the deceased's will.	1930, May 20	....	16,400	....	....	71 10 0	....	..
334	Young, Major A. T., for Miss G. L. M. Wemyss.	1902, Nov. 18	....	....	....	23 11 9	....	....	..
335	Zacharia Cummana Sait, for Ashoo Bai, a minor.	1918, Mar 27	....	5,800	....	41 12 6	....	....	..
			Total ..	54,300	....	115 7 4	71 10 0	....	..

Administrator-General's Office, Madras,
30th June 1933.

1st January 1933.			Total.			Payments from 1st January to 30th June 1933.			Balance on 30th June 1933.				Serial number.
Cash.	Government securities.	Bank or other stock, etc.	Cash.			Government securities.	Bank or other stock, etc.	Cash.	Government securities.	Bank or other stock, etc.	Cash.		
			To credit.	To debit.							To credit.	To debit.	
Rs. A. P.	Rs.		Rs. A. P.		Rs. A. P.			Rs. A. P.	Rs.		Rs. A. P.		
4 1 15	100	..	41 0 5	....	....	..	4 1 3	200	..	37 0 2	....	332
526 1 11	21,700	..	538 10 0	....	....	..	522 7 11	21,700	..	16 4 0	....	330
409 1 7	20,900	..	337 7 7	....	....	..	264 5 3	20,800	..	72 15 4	....	333
....	....	..	23 11 8	....	....	..	....	....	..	23 11 8	....	334
88 14 11	5,800	..	98 11 5	....	5,800	..	10 1 6	....	..	49 10 0	....	335
988 4 3	54,300	..	1,040 1 7	....	5,800	..	810 2 10	48,800	..	199 14 9	....	

S. RANGASWAMI AYYANGAR,
Administrator-General of Madras.

SCHEDULES of all TRUSTS whereof the final balances have been paid to the persons entitled to of such balances and the persons to whom paid, prepared in accordance

Serial number.	TRUSTS.	Date of administration.	Date of payment.	Government securities.	Other securities.
			1933.	Rs.	
2	Ellis, R. A. for Mrs. Stanley Joseph Ellis.	1927, December 8.	February 23 ..	...	....
3	Zacharia Commans Salt, for Annie Dias, a minor.	1913, March 27 ..	March 8 ..	6,400	....

Administrator-General's Office, Madras,
30th June 1933.

ESTATES.	Balance on 31st December 1932.				Receipts from 1st January to 30th June 1933.		
	Government securities.	Bank or other stock, etc., not being Government securities.	Cash.		Government securities.	Bank or other stock, etc., not being Government securities.	Cash.
			To credit.	To debit.			
	Rs.	Rs.	Rs. A. P.	Rs. A. P.	Rs.		Rs. A. P.
Estates, pages 2 and 3 ..	69,400	6,000	2,531 0 2	421 7 2	29,200	..	42,194 13 10
Do. 4 and 5 ..	61,000	4,100	6,428 16 1	400 2 11	1,300	..	6,764 0 10
Do. 6 and 7 ..	51,800	..	3,898 13 3	256 3 2	5,800	..	6,403 0 3
Do. 8 and 9 ..	39,500	7,000	2,046 5 9	1,253 7 5	35,500	..	12,088 8 8
Do. 10 and 11 ..	1,04,700	250	2,246 12 7	2,432 0 4	1,600	..	8,105 71 4
Do. 12 and 13 ..	2,00,000	25,216	8,017 3 0	5,487 13 3	10,300	..	21,580 4 8
Do. 14 and 15 ..	92,200	18,406	2,960 0 8	1,734 0 11	27,100	..	34 049 5 11
Do 16 and 17 ..	1,26,100	4,000	97,888 3 8	100 8 7	4,300	..	8,602 8 4
Do. 18 and 19 ..	37,200	2,400	3,354 11 1	1,136 7 7	54,200	..	83,917 13 11
Total ..	7,70,800	66,366	3,01,369 5 4	8,580 8 1	1,72,100	..	2,29,818 3 9
Trusts, pages 22 and 23 ..	1,74,800	..	1,347 0 1	26 7 10	7,700	..	8,303 4 11
Do. 24 and 25 ..	1,79,500	1,05,500	2,639 12 0	213 14 7	7,100	..	6,127 2 10
Do. 26 and 27 ..	29,000	..	1,147 14 8	685 8 2	2,500	..	2,378 12 7
Do. 28 and 29 ..	63,600	..	1,018 5 8	8 14 6	14 700	..	15,277 10 7
Do. 30 and 31 ..	94,000	..	1, 47 8 11	114 3 3	2,200	..	5,082 8 2
Do. 32 and 33 ..	74,000	..	1,488 4 1	128 8 1	2,100	..	3,376 1 0
Do. 34 and 35 ..	56,400	..	1,720 7 4	8 8 2	3,000	..	3,302 13 8
Do. 36 and 37 ..	1,23, 00	..	1,240 3 6	99 2 3	38,100	..	40,361 13 11
Do. 38 and 38 ..	84,200	..	116 7 4	71 15 0	..	..	966 4 3
Total ..	8,69,800	1,05,500	12,667 11 8	1,261 8 10	73,900	..	86,253 7 10

the same during the period of six months ending 30th June 1933 specifying the amount with Rule X of the Rules of the Office of the Administrator-General, Madras.

Cash.	Parties to whom paid.	Serial number.
Rs. A. P. 733 12 0 1 3 5	Amount paid Mr Joseph Ellis being the balance of the trust funds .. .. Government Promissory notes delivered and amount paid Ashoo Bai through Mr. V. S. Rangachari, Advocate, being the balance of the Trust amount under order of court, dated 6th January 1933.	1 2

S. RANGASWAMI AYYANGAR,
Administrator-General of Madras.

Total.				Payments from 1st January to 30th June 1933.			Balance on 30th June 1933.			
Government securities.	Bank or other stock, etc., not being Government securities.	Cash.		Government securities.	Bank or other stock, etc., not being Government securities.	Cash.	Government securities.	Bank or other stock, etc., not being Government securities.	Cash.	
		To credit.	To debit.						To credit.	To debit.
Rs.	Rs.	Rs. A. P.	Rs. A. P.	Rs.		Rs. A. P.	Rs.	Rs.	Rs. A. P.	Rs. A. P.
37,800	5,000	46,338 0 3	33 7 6	6,400	..	43,037 12 10	81,200	9,000	9,492 8 1	4,231 10 1
54,200	4,000	12,479 4 3	698 8 8	2,400	..	7,828 3 11	81,800	4,000	4,625 6 8	349 5 7
27,800	..	6,736 10 2	23 0 10	2,300	..	6,701 3 7	25,300	..	5,191 14 4	278 8 7
68,050	7,000	13,841 15 4	30 10 1	800	..	11,603 11 4	67,200	7,000	2,777 7 10	469 13 11
1,06,100	250	10,043 4 9	2,123 15 1	800	..	8,580 8 6	1,05,250	250	3,631 14 3	2,257 10 5
2,18,350	26,210	30,738 10 8	.. ..	8,200	..	31,286 4 10	2,07,100	26,210	11,660 5 4	3,115 13 9
1,19,000	10,606	35,402 7 9	158 15 1	28,200	..	34,548 9 5	91,700	10,606	2,878 7 0	1,813 9 9
1,31,100	4,000	73,472 14 11	1 14 5	400	..	63,268 4 1	1,30,700	4,000	10,619 9 10	408 13 9
82,100	2,500	80,627 15 5	790 14 0	1,500	..	67,445 10 8	80,600	2,400	21,031 10 7	2,360 10 12
9,42,900	66,266	3,25,632 3 7	3,256 5 7	52,100	..	3,71,252 12 2	8,90,800	66,266	80,434 5 1	15,910 12 9
1,82,500	....	10,728 11 7	11 14 9	5,000	..	8,043 10 0	2,78,601	....	2,691 9 1	21 3 11
1,81,600	1,05,600	8,553 0 5	....	1,000	..	6,870 14 1	1,76,600	1,05,600	2,918 7 4	23 9 2
32,400	.. ..	2,028 10 11	....	3,100	..	2,151 1 5	29,300	....	1,004 14 7	237 5 1
77,700	.. ..	17,885 8 3	1 4 1	14,000	..	10,257 12 9	63,700	.. ..	1,701 11 1	78 8 8
66,200	....	8,221 2 9	8 9 2	1,800	..	2,979 7 0	64,300	....	2,241 15 6	6 14 2
76,100	....	4,338 3 8	....	1,500	..	2,323 9 9	74,600	....	1,243 0 11	35 7 7
59,800	....	5,108 12 9	....	3,000	..	2,291 2 21	56,800	....	2,817 9 9	....
1,02,300	....	41,506 3 2	....	6,100	..	38,0.8 4 1	1,07,200	....	3,480 13 9	10 7 11
84,300	.. ..	1,910 1 7	....	5,600	..	810 2 10	48,500	....	299 14 9	....
9,22,500	1,05,500	97,677 9 2	19 11 9	42,300	..	78,758 3 9	8,80,500	1,05,500	30,366 11 9	486 1 6

MADRAS: PRINTED AND PUBLISHED BY THE SUPERINTENDENT, GOVERNMENT PRESS.